

NOTICE!!

These documents have been scanned!

Do not place un-scanned documents beneath this notice!

Do not remove this notice from this file!

GPO Jacket No. 560-102
Print Order 61540
Rise Business Services, LLC
Job=AZ15 6/5/2019



Box Number= AZ15119



Claim Begin-End: AMC361192-AMC361380

1 Initial Receipt



AZ15119-9

AMC360399-AMC361192

**NO
DOCUMENTS
FOUND**

NO DOCUMENTS FOUND
NO DOCUMENTS FOUND

NOTICE!!

These documents have been scanned!

Do not place un-scanned documents beneath this notice!

Do not remove this notice from this file!

GPO Jacket No. 560-102
Print Order 61540
Rise Business Services, LLC
Job=AZ15 6/5/2019



Box Number= AZ15119



Claim Begin-End: AMC361192-AMC361380

2 Correspondence



AZ15119-9

AMC360399-AMC361192

AMC361192

7/9/09

In Reply Refer To:
3800 (9330) TS
AMC361192

CERTIFIED MAIL - RETURN RECEIPT REQUESTED No. 7007 3020 0000 8493 6766

DECISION

PHELPS DODGE EXPL CORP ONE N CENTRAL AVE PHOENIX, AZ 85004	: : :	This decision affects those claims shown in the block below:
--	-------------	---

AMC361244 - 361250, 361263 - 361278, 361293 - 361306, 361312 - 361317, 361349 - 361354
 TROY 16 - 22, TROY 35 - 50, TROY 65 - 78, TROY 84 - 89

MINING CLAIMS
DECLARED FORFEITED

The mining claims listed above have been declared forfeited for failure to file the required maintenance fee payment or small miner's maintenance fee waiver (waiver).

Claimants are required to pay an annual non-refundable maintenance fee of \$125, or submit a waiver, on or before September 1 of each year. These requirements were established by Title 30 United States Code (U.S.C.) 28-f-k, as amended, and Title 43 Code of Federal Regulations (CFR) 3834 and 3835.

Our records do not show receipt of a maintenance fee payment, or waiver received on or before September 1, 2008, for the 2009 assessment year, for the claims listed above. Therefore, the claims are forfeited.

This decision does not relieve you of the liability for reclamation of all areas disturbed by your activities on lands covered by the subject mining claim(s) and/or site(s). After you complete the reclamation, you must notify the authorized officer of the appropriate surface managing agency so that the authorized officer may conduct a final site inspection and determine whether you may be released from liability. If you fail to reclaim the land to the satisfaction of the authorized officer, the surface management agency may cite you for noncompliance under its surface management regulations.

10/28/09
ENTERED INTO COMPUTER

For land administered by the Bureau of Land Management (BLM), if you fail to reclaim the land to the satisfaction of the authorized officer as required in 43 CFR Subpart 3809, the BLM will issue an order of noncompliance under 43 CFR 3809.601(a). If you fail to comply with the noncompliance order, the BLM may take further action under 43 CFR 3809.604. Failure to conduct reclamation is a prohibited act that may subject you to criminal penalties. See 43 CFR 3809.605(h) and 43 CFR 3809.700.

This decision may be appealed to the Interior Board of Land Appeals, Office of the Secretary, in accordance with the regulations contained in 43 CFR, Part 4, and the enclosed Form 1842-1. If an appeal is taken, your notice of appeal must be filed in this office (at the above address) within 30 days from receipt of this decision. The appellant has the burden of showing that the decision appealed from is in error.

If you wish to file a petition pursuant to regulation 43 CFR 4.21 (58 FR 4939, January 19, 1993) for a stay of the effectiveness of this decision during the time that your appeal is being reviewed by the Board, the petition for a stay must accompany your notice of appeal. A petition for a stay is required to show sufficient justification based on the standards listed below. Copies of the notice of appeal and petition for a stay must also be submitted to each party named in this decision and to the Interior Board of Land Appeals and to the appropriate Office of the Solicitor (see 43 CFR 4.413) at the same time the original documents are filed with this office. If you request a stay, you have the burden of proof to demonstrate that a stay should be granted.

Standards for Obtaining a Stay

Except as otherwise provided by law or other pertinent regulation, a petition for a stay of a decision pending appeal shall show sufficient justification based on the following standards:

- (1) The relative harm to the parties if the stay is granted or denied,
- (2) The likelihood of the appellant's success on the merits,
- (3) The likelihood of immediate and irreparable harm if the stay is not granted, and
- (4) Whether the public interest favors granting the stay.

Please include your AMC serial number(s) on all correspondence. If additional information is required, please contact Rod Ebert at 602-417-9397.



Alvin L. Burch
Group Administrator
Renewable and Mineral Resources

Enclosure

TSmith:lm:07/09/09

Track & Confirm

Search Results

Label/Receipt Number: **7007 3020 0000 8493 6766**
Status: **Delivered**

Your item was delivered at 8:13 am on July 10, 2009 in PHOENIX, AZ 85004. A proof of delivery record may be available through your local Post Office for a fee.

Additional information for this item is stored in files offline.

Track & Confirm

Enter Label/Receipt Number.

[Go >](#)

[Restore Offline Details >](#)



[Return to USPS.com Home >](#)





United States Department of the Interior



BUREAU OF LAND MANAGEMENT

Arizona State Office

One North Central Avenue, Suite 800

Phoenix, Arizona 85004-4427

www.blm.gov/az/

March 12, 2009

In Reply Refer To:

3800 (AZ-933) TS

AMC361192, AMC367287

CERTIFIED MAIL - RETURN RECEIPT REQUESTED No. 7008 2810 0000 6280 8297

DECISION

PHELPS DODGE EXPL CORP
ONE N CENTRAL AVE
PHOENIX, AZ 85004

: This decision affects those claims
: shown in the block below:
:

AMC361355 - 361380, 367287 - 367310
TROY 127 - 152, JUG 1 - 24

MINING CLAIMS DECLARED FORFEITED

The mining claims listed above have been declared forfeited for failure to file the required maintenance fee payment or small miner's maintenance fee waiver (waiver).

Claimants are required to pay an annual non-refundable maintenance fee of \$125, or submit a waiver, on or before September 1 of each year. These requirements were established by Title 30 United States Code (U.S.C.) 28-f-k, as amended, and Title 43 Code of Federal Regulations (CFR) 3834 and 3835.

Our records do not show receipt of a maintenance fee payment, or waiver received on or before September 1, 2008, for the 2009 assessment year, for the claims listed above. Therefore, the claims are forfeited.

This decision does not relieve you of the liability for reclamation of all areas disturbed by your activities on lands covered by the subject mining claim(s) and/or site(s). After you complete the reclamation, you must notify the authorized officer of the appropriate surface managing agency so that the authorized officer may conduct a final site inspection and determine whether you may be released from liability.

If you fail to reclaim the land to the satisfaction of the authorized officer, the surface management agency may cite you for noncompliance under its surface management regulations.

For land administered by the Bureau of Land Management (BLM), if you fail to reclaim the land to the satisfaction of the authorized officer, as required in 43 CFR Subpart 3809, the BLM will issue an order of noncompliance under 43 CFR 3809.601(a). If you fail to comply with the noncompliance order, the BLM may take further action under 43 CFR 3809.604. Failure to conduct reclamation is a prohibited act that may subject you to criminal penalties. See 43 CFR 3809.605(h) and 43 CFR 3809.700.

This decision may be appealed to the Interior Board of Land Appeals, Office of the Secretary, in accordance with the regulations contained in 43 CFR, Part 4, and the enclosed Form 1842-1. If an appeal is taken, your notice of appeal must be filed in this office (at the above address) within 30 days from receipt of this decision. The appellant has the burden of showing that the decision appealed from is in error.


If you wish to file a petition pursuant to regulation 43 CFR 4.21 (58 FR 4939, January 19, 1993) for a stay of the effectiveness of this decision during the time that your appeal is being reviewed by the Board, the petition for a stay must accompany your notice of appeal. A petition for a stay is required to show sufficient justification based on the standards listed below. Copies of the notice of appeal and petition for a stay must also be submitted to each party named in this decision and to the Interior Board of Land Appeals and to the appropriate Office of the Solicitor (see 43 CFR 4.413) at the same time the original documents are filed with this office. If you request a stay, you have the burden of proof to demonstrate that a stay should be granted.

Standards for Obtaining a Stay

Except as otherwise provided by law or other pertinent regulation, a petition for a stay of a decision pending appeal shall show sufficient justification based on the following standards:

- (1) The relative harm to the parties if the stay is granted or denied,
- (2) The likelihood of the appellant's success on the merits,
- (3) The likelihood of immediate and irreparable harm if the stay is not granted, and
- (4) Whether the public interest favors granting the stay.

Please include your AMC serial number(s) on all correspondence. If additional information is required, please contact Tony Smith at 602-417-9355.



Alvin L. Burch
Group Administrator
Renewable and Mineral Resources

Enclosure

SENDER: COMPLETE THIS SECTION

- Complete items 1, 2, and 3. Also complete item 4 if Restricted Delivery is desired.
- Print your name and address on the reverse so that we can return the card to you.
- Attach this card to the back of the mailpiece, or on the front if space permits.

1. Article Addressed to:

**PHELPS DODGE EXPL CORP
ONE N CENTRAL AVE
PHOENIX, AZ 85004
AZ-933 TS AMC361192, AMC367287**

COMPLETE THIS SECTION ON DELIVERY

A. Signature
 Agent
 Addressee

B. Received by (Printed Name) *Jac Hinshaw* C. Date of Delivery *3/16/09*

D. Is delivery address different from item 1? Yes
 If YES, enter delivery address below: No
MAR 16 2009

3. Service Type
 Certified Mail Express Mail
 Registered Return Receipt for Merchandise
 Insured Mail C.O.D.

4. Restricted Delivery? (Extra Fee) Yes

2. Article Number **7008 2810 0000 6280 8297**
 (Transfer from service label)

PS Form 3811, February 2004 Domestic Return Receipt 102595-02-M-1540

SENDER: COMPLETE THIS SECTION

- Complete items 1, 2, and 3. Also complete item 4 if Restricted Delivery is desired.
- Print your name and address on the reverse so that we can return the card to you.
- Attach this card to the back of the mailpiece, or on the front if space permits.

1. Article Addressed to:

**PHELPS DODGE EXPL CORP
ONE N CENTRAL AVE
PHOENIX, AZ 85004
AZ-933 TS AMC361192, AMC367287**

COMPLETE THIS SECTION ON DELIVERY

A. Signature
 Agent
 Addressee

B. Received by (Printed Name) *Jac Hinshaw* C. Date of Delivery *3/16/09*


D. Is delivery address different from item 1? Yes
 If YES, enter delivery address below: No
MAR 16 2009

3. Service Type
 Certified Mail Express Mail
 Registered Return Receipt for Merchandise
 Insured Mail C.O.D.

4. Restricted Delivery? (Extra Fee) Yes

2. Article Number **7008 2810 0000 6280 8297**
 (Transfer from service label)

PS Form 3811, February 2004 Domestic Return Receipt 102595-02-M-1540



Pauline
Brown/AZSO/AZ/BLM/
DOI

09/12/2008 05:20 PM

To "MagmaChem Exploration" <mcheme@aol.com>

cc Amy Bunda/AZSO/AZ/BLM/DOI@BLM

bcc

Subject Re: Maintenance Fees Paid 8-28-08; Receipt #1773724

THANK YOU KINDLY, THE PAYMENT WILL BE PROCESSED
TONIGHT.

PAULINE BROWN
LEGAL INSTRUMENT EXAMINER
U.S. DEPARTMENT OF THE INTERIOR
BUREAU OF LAND MANAGEMENT
ONE NORTH CENTRAL AVE., SUITE 800
PHOENIX, ARIZONA 85004-4427
TEL: 602-417-9360; FAX: 602-417-9490
TTY: 602-417-9525

Pauline_Brown@blm.gov

"MagmaChem Exploration" <mcheme@aol.com>



"MagmaChem Exploration"
<mcheme@aol.com>

09/12/2008 05:11 PM

Please respond to
"MagmaChem Exploration"
<mcheme@aol.com>

To <Pauline_Brown@blm.gov>

cc

Subject Re: Maintenance Fees Paid 8-28-08; Receipt #1773724

Hi Pauline,

I have that missing page, that I received back from you. Please
find it
attached.

Let me know if you need anything else.

Thanks,
Lori

----- Original Message -----

From: <Pauline_Brown@blm.gov>

To: <mcheme@aol.com>

Sent: Friday, September 12, 2008 4:46 PM

Subject: Maintenance Fees Paid 8-28-08; Receipt #1773724

>
> WE RECEIVED A PAYMENT FOR 77 MINING CLAIMS ON 8-28-08; RECEIPT
> #1773724.
> THERE SEEMS TO BE A MISSING PAGE FROM YOUR DOCUMENT LISTING YOUR
> 77
> CLAIMS.
> AS IT IS NOW, THERE IS ONLY 60 AMC NUMBERS ACCOUNTED FOR. IT
> APPEARS THAT
> WE ARE MISSING LINE #17 THROUGH #33 ACCORDING TO THE SPREADSHEET
> YOU
> SUBMITTED. PLEASE SEND ME THE MISSING AMC NUMBERS SO THAT
> PROPER CREDIT
> CAN BE GIVEN TO YOUR CLAIMS.
>
>
> PAULINE BROWN
> LEGAL INSTRUMENT EXAMINER
> U.S. DEPARTMENT OF THE INTERIOR

> BUREAU OF LAND MANAGEMENT
> ONE NORTH CENTRAL AVE., SUITE 800
> PHOENIX, ARIZONA 85004-4427
> TEL: 602-417-9360; FAX: 602-417-9490
> TTY: 602-417-9525
> Pauline_Brown@blm.gov
>
>



Untitled1.jpg

Message:

60 ROWS RETRIEVED

CBS Export Results Report

Include Resolved Records

Record Status

- Error Records (E/M/I)
- Accepted Records (A/W)
- "On Hold" Records (H)
- All Records (for s/n or receipt nr)
- Exported, No Results From CBS
- New (not yet exported)

Enter export Date (mm/dd/yyyy) ALL

Serial Number match (optional)

Receipt Nr (optional) 1773724

Export Nr (exclusive)

LR2000 User (defaults to login) ALL

Query

Reset

Search Criteria Responsible Area (Error)

- User (U,X)
- Programmer (P,X)
- All (U,P,X)

[User Guide](#)

	Resend?	Export Nr	A/D	Serial Nr	Mult	Code	\$ Amount	Remarks	Receipt Nr	LR2000 User	#Msg	Resolve
1	<input type="checkbox"/>	2057085	A	AMC361229		582	125.00	2009	1773724	P5BROWN		



"MagmaChem Exploration"
<mcheme@aol.com>

09/12/2008 05:11 PM

Please respond to
"MagmaChem Exploration"
<mcheme@aol.com>

To <Pauline_Brown@blm.gov>

cc

bcc

Subject Re: Maintenance Fees Paid 8-28-08; Receipt #1773724

Hi Pauline,

I have that missing page, that I received back from you. Please find it attached.

Let me know if you need anything else.

Thanks,
Lori

----- Original Message -----

From: <Pauline_Brown@blm.gov>

To: <mcheme@aol.com>

Sent: Friday, September 12, 2008 4:46 PM

Subject: Maintenance Fees Paid 8-28-08; Receipt #1773724

>
> WE RECEIVED A PAYMENT FOR 77 MINING CLAIMS ON 8-28-08; RECEIPT
> #1773724.
> THERE SEEMS TO BE A MISSING PAGE FROM YOUR DOCUMENT LISTING YOUR
> 77
> CLAIMS.
> AS IT IS NOW, THERE IS ONLY 60 AMC NUMBERS ACCOUNTED FOR. IT
> APPEARS THAT
> WE ARE MISSING LINE #17 THROUGH #33 ACCORDING TO THE SPREADSHEET
> YOU
> SUBMITTED. PLEASE SEND ME THE MISSING AMC NUMBERS SO THAT
> PROPER CREDIT
> CAN BE GIVEN TO YOUR CLAIMS.
>
>
> PAULINE BROWN
> LEGAL INSTRUMENT EXAMINER
> U.S. DEPARTMENT OF THE INTERIOR
> BUREAU OF LAND MANAGEMENT
> ONE NORTH CENTRAL AVE., SUITE 800
> PHOENIX, ARIZONA 85004-4427
> TEL: 602-417-9360; FAX: 602-417-9490
> TTY: 602-417-9525
> Pauline_Brown@blm.gov
>
>



Untitled1.jpg

United States Department of the Interior
BUREAU OF LAND MANAGEMENT
ARIZONA STATE OFFICE
222 North Central Avenue
Phoenix, Arizona 85004-2203

The enclosed serial register pages identify the serial numbers that have been assigned to your mining claim location notices. If any information is incorrect, please notify this office.

ADDITIONAL INFORMATION

ASSESSMENT YEAR: Begins at 12 noon September 1 through 12 noon the following September 1.

If the claim was located before September 1 and near the end of the assessment year, you must pay the \$135 plus an additional \$100 maintenance fee to cover the upcoming assessment year. If you qualify for a small miner's waiver, you may submit a Maintenance Fee Waiver Certification (waiver) rather than pay the \$100 for the assessment year. (Example: If the location date is August 28 and you file with BLM September 5, you must pay \$135 for the assessment year in which the claim is located and either pay an additional \$100 maintenance fee or file a waiver for the following year **at the same time**. If you do not qualify for a waiver, you must pay the additional \$100 maintenance fee.)

MAINTAINING CLAIMS: Either a \$100 Maintenance Fee or a Maintenance Fee Waiver Certification must be filed on or before September 1 each year, and is filed in advance for the upcoming year. There is no fee required for the waiver. If you file a waiver, for the first year, you must file a Notice of Intention to Hold (NOI) on or before the December 30 immediately following the filing of the waiver and you **MUST** file an Affidavit of Performance of Annual Work (POL) by December 30th of the following year and each year thereafter. Example: On September 1, 2002, you file a waiver for the 2003 assessment year. By December 30, 2002, you must file a NOI, AND by December 30, 2003, you **MUST** file a POL. BLM service charge is \$5 per claim to file a Notice of Intention to Hold or an Affidavit of Performance of Annual Work.

CHANGE OF ADDRESS: It is important to notify us of any change of address. Please list the claim name and serial number. There is no fee for a change of address.

AMENDMENTS: If a correction is required on the original location notice, an amended notice should be filed with the BLM and County Recorder. BLM service charge is \$5 per claim. Note: You cannot amend a mining claim to add additional acreage or locators, or to change the type of claim (i.e., lode to placer).

TRANSFER OF INTEREST: If there is a change of ownership, the notarized transfer document must be filed with BLM and the County Recorder. BLM service charge is \$5 per claim.

PRIOR TO OPERATION: Contact the BLM Field Office or Forest Service Office having jurisdiction over the land in which your claim is located pertaining to what type of work you are allowed to do and what steps are required, such as casual work, notice or plan of operations, and bond requirements.

Robert
6/24/05 (sent srps)
new claim ltr

In the adjudication of your claim, **Troy 97 (AMC361325)**, a discrepancy was noted between your narrative description and the included map. The narrative states the SE¹/₄ and SW¹/₄, section 22, Township 3S, Range 14E. The map shows Troy 97 in the SE¹/₄ of section 22 and the SW¹/₄ of section 23. You may want to change the narrative description so that both are in agreement. When the narrative description needs to be corrected, you must submit an amendment to the Bureau of Land Management, Arizona State Office. The fee for an amendment is \$5.00. In order to protect your rights, any correction that you make to your claim should be filed with the county of record also.

If you have any questions, please contact Rod Ebert at 602-417-9397.

It appears, per the maps and the references included with your claim, that a portion of the following lode mining claim may be located on lands which the Federal government does not possess the mineral estate:

<u>AMC #</u>	<u>Claim Name</u>
AMC 361207	NCC 46
AMC 361208	NCC 47
AMC 361209	NCC 48
AMC 361210	NCC 49
AMC 361211	NCC 50
AMC 361213	NCC 52
AMC 361227	NCC 66
AMC 361228	NCC 67
AMC 361229	Troy 1
AMC 361231	Troy 3
AMC 361251	Troy 23
AMC 361252	Troy 24
AMC 361279	Troy 51
AMC 361280	Troy 52
AMC 361281	Troy 53
AMC 361283	Troy 55
AMC 361285	Troy 57
AMC 361307	Troy 79
AMC 361308	Troy 80
AMC 361318	Troy 90
AMC 361319	Troy 91
AMC 361321	Troy 93
AMC 361323	Troy 95
AMC 361325	Troy 97
AMC 361328	Troy 100
AMC 361330	Troy 102
AMC 361333	Troy 105
AMC 361334	Troy 106
AMC 361335	Troy 107
AMC 361336	Troy 108
AMC 361337	Troy 109
AMC 361338	Troy 110
AMC 361339	Troy 111
AMC 361340	Troy 112
AMC 361342	Troy 114
AMC 361324	Troy 96

Please be aware that the Federal government conveys no express rights to these private lands.

NOTICE!!

These documents have been scanned!

Do not place un-scanned documents beneath this notice!

Do not remove this notice from this file!

GPO Jacket No. 560-102
Print Order 61540
Rise Business Services, LLC
Job=AZ15 6/5/2019



Box Number= AZ15119



Claim Begin-End: AMC361192-AMC361380

3 Transfers



AZ15119-9

AMC360399-AMC361192

Amc 361192

When recorded, return to:
MagmaChem Exploration, Inc.
PO Box 950
Sonoita AZ 85637

RECEIVED
BLM AZ STATE OFFICE
2009 AUG 21 A 8:05
PHOENIX, ARIZONA

QUITCLAIM DEED
(Exempt under ARS 11-1134.A.6)

FREEMPORT-MCMORAN EXPLORATION CORPORATION, a Delaware corporation ("Grantor," f/k/a Phelps Dodge Exploration Corporation), for good and valuable consideration, the receipt and sufficiency of which are hereby acknowledged by Grantor, does hereby quitclaim, grant, bargain, sell and convey to **MAGMACHEM EXPLORATION, INC.**, an Arizona corporation ("Grantee"), without any representation or warranty, expressed or implied, whatsoever, all of Grantor's right, title and interest in and to that certain real property, together with any and all improvements thereon, described on Schedule "A" attached hereto in Gila County and Pinal County, Arizona (the "Property"), together with any and all hereditaments and appurtenances thereunto belonging.


THE PROPERTY IS HEREBY CONVEYED IN ITS STRICT "AS IS, WHERE IS" CONDITION, WITH ALL FAULTS, AND WITHOUT REPRESENTATION OR WARRANTY OF ANY KIND WHATSOEVER, INCLUDING WITH REGARD TO CONDITION, FITNESS FOR A PARTICULAR PURPOSE, OR TITLE.

BUT RESERVING therefrom, unto Grantor, the rights ("Rights") of Grantor under that certain letter agreement dated October 2005 between Grantor and Big Bar Gold Corporation, a British Columbia company.

TO HAVE AND TO HOLD all of Grantor's all of Grantor's right, title, and interest, other than the Rights, in and to the above-described Property, unto Grantee, its successors, heirs and assigns forever.

EXECUTED and delivered to Grantee this 20th day of April, 2009.

FREEMPORT-MCMORAN EXPLORATION CORPORATION, a Delaware corporation

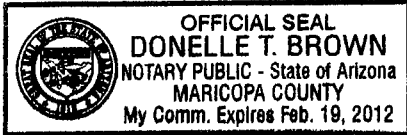
By: 
Richard A. Leveille, President

No corrective document received.
QCD not processed. money earned.
QCD was for 152 claims however only ^{AT} \$770 was paid for 77 claims.

STATE OF ARIZONA)
)
COUNTY OF MARICOPA)

ss.

The foregoing instrument was acknowledged before me this 21st day of April, 2009, by Richard A. Leveille, the president of Freeport-McMoRan Exploration Corporation, a Delaware corporation for and on behalf of the corporation.



Donelle T. Brown
Notary Public

RECEIVED
BLM AZ STATE OFFICE
2009 AUG 21 A 8:05
PHOENIX, ARIZONA

Schedule "A"
Unpatented Mining Claims

<u>Claim Name</u>	<u>AMC Serial No.</u>	Gila County <u>Book/ Page</u>	Pinal County <u>Book/ Page</u>
TROY 1 thru 14	361229 thru 361242	2004-007627 thru 2004-007640	
TROY 15	361243	2004-007641	2004-035176
TROY 16	361244	2004-007642	
TROY 17	361245	2004-007643	2004-035177
TROY 18	361246	2004-007644	
TROY 19	361247	2004-007645	2004-035178
TROY 20	361248	2004-007646	
TROY 21	361249	2004-007647	2004-035179
TROY 22	361250	2004-007648	
TROY 23 thru 24	361251 thru 361252	2004-007649 thru 2004-007650	2004-035180 thru 2004-035181
TROY 25	361253		2004-035182
TROY 26	361254	2004-007651	2004-035183
TROY 27	361255		2004-035184
TROY 28	361256	2004-007652	2004-035185
TROY 29	361257		2004-035186

RECEIVED
 BLM AZ STATE OFFICE
 2009 AUG 27 A 8:05
 PHOENIX, ARIZONA

<u>Claim Name</u>	<u>AMC Serial No.</u>	<u>Gila County</u>	<u>Pinal County</u>
		<u>Book/ Page</u>	<u>Book/ Page</u>
TROY 30	361258	2004-007653	2004-035187
TROY 31	361259		2004-035188
TROY 32	361260	2004-007654	2004-035189
TROY 33	361261		2004-035190
TROY 34	361262	2004-007655	2004-035191
TROY 35 thru 152	361263 thru		2004-035192 thru
	361380		2004-035309

RECEIVED
BLM AZ STATE OFFICE
2009 AUG 27 A 8:06
PHOENIX, ARIZONA

United States Department of the Interior

Bureau of Land Management

BUSINESS & SUPPORT SVCS DIV

ONE N CENTRAL AVE SUITE 800

PHOENIX, AZ 85004 -4427

Phone: (602) 417-9200

Receipt

No:

1988863

Transaction #: 2053051	
Date of Transaction: 08/27/2009	
CUSTOMER:	MAGMACHEM EXPLORATION INC PO BOX 950 SONOITA, AZ 85637-0950 US

LINE #	QTY	DESCRIPTION	REMARKS	UNIT PRICE	TOTAL
1	1.00	LOCATABLE MINERALS / MINING CLAIMS-NOT NEW-UNADJUD, ONE AUTH NO. ONLY / MINING CLAIM MONEY RECEIVED CASES: AMC361229/\$10780.00	MAINT 2010	- n/a -	10780.00
2	1.00	LOCATABLE MINERALS / MINING CLAIMS-NOT NEW-UNADJUD, ONE AUTH NO. ONLY / MINING CLAIM MONEY RECEIVED CASES: AMC361229/\$770.00	TRF	- n/a -	770.00
TOTAL:					\$11,550.00

PAYMENT INFORMATION					
1	AMOUNT:	10780.00	POSTMARKED:	08/25/2009	
	TYPE:	CHECK	RECEIVED:	08/27/2009	
	CHECK NO:	2361			
	NAME:	MAGMACHEM EXPLORATION INC PO BOX 950 SONOITA AZ 85637-0950 US			
2	AMOUNT:	770.00	POSTMARKED:	08/25/2009	
	TYPE:	CHECK	RECEIVED:	08/27/2009	
	CHECK NO:	2362			
	NAME:	MAGMACHEM EXPLORATION INC PO BOX 950 SONOITA AZ 85637-0950 US			

REMARKS

This receipt was generated by the automated BLM Collections and Billing System and is a paper representation of a portion of the official electronic record contained therein.

FEB 05 2010

In Reply Refer To:
3800 (9330) AT
AMC361192

CERTIFIED MAIL – RETURN RECEIPT REQUESTED 7008 2810 0000 6280 6095

NOTICE

MagmaChem Exploration, Inc.
P.O. Box 950
Sonoita, Arizona 85637

:
:
:

This Decision Affects Those Claims
Shown in the Block Below.

AMC361229 thru AMC361380
TROY 1 - 152

Transfer(s) Not Processed

A Quit Claim Deed (QCD) to transfer ownership of the mining claim(s) listed above was received by the Bureau of Land Management (BLM) Arizona State Office. The transfer(s) of ownership cannot be processed for the following reason:

According to BLM records, these claims are in the name of Phelps Dodge Exploration Corporation and not the grantor on the QCD, Freeport-McMoran Exploration Corporation. The corporation name has changed and we are in possession of the official name change documents, however, in addition to these documents, the \$10 per claim processing fee must be paid.

If appropriate, please submit a corrected QCD, required documents, or additional fees, within 30 days of your receipt of this notice. If the required information is not received with the 30-day timeframe, no further action will be taken, and the BLM will retain the non-refundable processing fees submitted.

If additional information is required, please contact Amy Thrower at 602-417-9334. Please include your AMC serial number(s) on all correspondence.

AThrower:lm:020310

Ruben A. Sanchez
Acting Group Administrator
Lands and Minerals

*No corrective document received. QCD not processed. money earned. 6770 AT
money only paid for 72 transfers. 152 claims listed on transfer.*

SENDER: COMPLETE THIS SECTION

- Complete items 1, 2, and 3. Also complete item 4 if Restricted Delivery is desired.
- Print your name and address on the reverse so that we can return the card to you.
- Attach this card to the back of the mailpiece, or on the front if space permits.

1. Article Addressed to:

MagmaChem Exploration, Inc.
 P.O. Box 950
 Sonoita, Arizona 85637
 AZ933 AT AMC361192

2. Article Number

(Transfer from service label)

7008 2810 0000 6280 6095

COMPLETE THIS SECTION ON DELIVERY

A. Signature

X

Jan Compton

 Agent Addressee

B. Received by (Printed Name)

Jan Compton

C. Date of Delivery

2/10/10

D. Is delivery address different from item 1?

 Yes

If YES, enter delivery address below:

 No

3. Service Type

 Certified Mail Express Mail Registered Return Receipt for Merchandise Insured Mail C.O.D.

4. Restricted Delivery? (Extra Fee)

 Yes

UNITED STATES POSTAL SERVICE



First-Class Mail
Postage & Fees Paid
USPS
Permit No. G-10

• Sender: Please print your name, address, and ZIP+4 in this box •

BUREAU OF LAND MANAGEMENT
ARIZONA STATE OFFICE
ONE NORTH CENTRAL AVENUE
SUITE 800
PHOENIX, AZ 85004-2203

PHOENIX, ARIZONA

2010 FEB 11 P 2:17

RECEIVED
BLM AZ STATE OFFICE



SEP 21 2009

In Reply Refer To:
3800 (9330) AB
AMC361192

CERTIFIED MAIL – RETURN RECEIPT REQUESTED 7008 2810 0000 6281 3901

NOTICE

Phelps Dodge Exploration Corporation	:	This Decision Affects Those Claims
One North Central Avenue	:	Shown in the Block Below.
Phoenix, Arizona 85004	:	

AMC361229 thru AMC361~~257~~ 380
TROY 1 -~~28~~ 152

Transfer(s) Not Processed

A Quit Claim Deed (QCD) to transfer ownership of the mining claim(s) listed above was received by the Bureau of Land Management (BLM) Arizona State Office. The transfer(s) of ownership cannot be processed for the following reason:

The grantor, Freeport-McMoran Exploration Corporation, is not the claim owner. The claim owner, according to BLM records is, Phelps Dodge Exploration Corporation. If the corporation name has changed, official name change documents need to be filed, in addition to \$10 per claim processing fee.

If appropriate, please submit a corrected QCD, required documents, or additional fees, within 30 days of your receipt of this notice. If the required information is not received with the 30-day timeframe, no further action will be taken, and the BLM will retain the non-refundable processing fees submitted.

PHOENIX AZ 850

SENDER: COMPLETE THIS SECTION

- Complete items 1, 2, and 3. Also complete item 4 if Restricted Delivery is desired.
- Print your name and address on the reverse so that we can return the card to you.
- Attach this card to the back of the mailpiece, or on the front if space permits.

1. Article Addressed to:

Phelps Dodge Exploration Corporation
 One North Central Avenue
 Phoenix, Arizona 85004
 AZ933 AB AMC361192

2. A
(
PS I

COMPLETE THIS SECTION ON DELIVERY

A. Signature

X *Margie Johnson* Agent
 Addressee

B. Received by (Printed Name)

C. Date of Delivery

Margie Johnson *9/22/09*

D. Is delivery address different from item 1? Yes

No

If YES, enter delivery address below:


3. Service Type

- Certified Mail
- Registered
- Insured Mail
- Express Mail
- Return Receipt for Merchandise
- C.O.D.

4. Restricted Delivery? (Extra Fee)

Yes

UNITED STATES POSTAL SERVICE



First-Class Mail
Postage & Fees Paid
USPS
Permit No. G-10

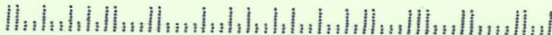
• Sender: Please print your name, address, and ZIP+4 in this box •

RECEIVED
BLM AZ STATE OFFICE


2009 SEP 23 P 1 51

PHOENIX, ARIZONA

BUREAU OF LAND MANAGEMENT
ARIZONA STATE OFFICE
ONE NORTH CENTRAL AVENUE
SUITE 800
PHOENIX, AZ 85004-2203



If additional information is required, please contact Amy Bunda at 602-417-9334. Please include your AMC serial number(s) on all correspondence.



Patrick Madigan
Acting Group Administrator
Renewable and Mineral Resources

ABunda:lm:092109

NOTICE!!

These documents have been scanned!

Do not place un-scanned documents beneath this notice!

Do not remove this notice from this file!

GPO Jacket No. 560-102
Print Order 61540
Rise Business Services, LLC
Job=AZ15 6/5/2019



Box Number= AZ15119



Claim Begin-End: AMC361192-AMC361380

4 Annual Filings



AZ15119-9

AMC360399-AMC361192

AMC 361192

MAINTENANCE FEE PAYMENT

Claimant Name: Magma Chem Exploration

Address: PO Box 950

City: Sooita State: AZ Zip: 85637

Telephone: 520/455-4698

E-mail address: mchene@a.com

Signature: [Handwritten Signature]

Check here if this is a change of address.

BLM
Date
Stamp

2009 JUN 28 A 7:32

PHOENIX, ARIZONA

PHOTOGRAPHY OFFICE

LINE NO.	AMC NUMBER	CLAIM/SITE NAME	COUNTY RECORDER DATA (If available)	TWP	RNG	SEC
1						
2						
3						
4		<u>See attached</u>	<u>77 claims</u>			
5			<u>(originally was 152 claims</u>			
6			<u>75 dropped)</u>			
7						
8						
9						
10						

List additional claims on Form MCF114.

Bureau of Land Management
Arizona State Office
www.az.blm.gov

No. of Claims: 77 x \$125 = 9625.00

Check No: 2138 Init. SP28

Receipt No.: 1773724

For BLM Use Only

Form: MCF112
Revised July 2005

This form is available from the Arizona Department of Mines and Mineral Resources and may be reproduced.

#	Name	Serial Number	Recording District	Township	Location Date
1.	TROY- 1	AMC 361229	Gila, AZ	SW¼ Sec. 24, T3SR14E, Gila and Salt River Meridian	2/25/2004
2.	TROY- 2	AMC 361230	Gila, AZ	SW¼ Sec. 24, T3SR14E, SE¼ Sec. 24, T3SR14E, Gila and Salt River Meridian	2/25/2004
3.	TROY- 3	AMC 361231	Gila, AZ	SW¼ Sec. 24, T3SR14E, Gila and Salt River Meridian	2/25/2004
4.	TROY- 4	AMC 361232	Gila, AZ	SW¼ Sec. 24, T3SR14E, SE¼ Sec. 24, T3SR14E, Gila and Salt River Meridian	2/25/2004
5.	TROY- 5	AMC 361233	Gila, AZ	SW¼ Sec. 24, T3SR14E, NW¼ Sec. 25, T3SR14E, Gila and Salt River Meridian	2/25/2004
6.	TROY- 6	AMC 361234	Gila, AZ	SW¼ Sec. 24, T3SR14E, SE¼ Sec. 24, T3SR14E, NW¼ Sec. 25, T3SR14E, NE¼ Sec. 25, T3SR14E, Gila and Salt River Meridian	2/25/2004
7.	TROY- 7	AMC 361235	Gila, AZ	NW¼ Sec. 25, T3SR14E, Gila and Salt River Meridian	2/25/2004
8.	TROY- 8	AMC 361236	Gila, AZ	NW¼ Sec. 25, T3SR14E, NE¼ Sec. 25, T3SR14E, Gila and Salt River Meridian	2/25/2004
9.	TROY- 9	AMC 361237	Gila, AZ	NW¼ Sec. 25, T3SR14E, Gila and Salt River Meridian	2/25/2004
10.	TROY- 10	AMC 361238	Gila, AZ	NW¼ Sec. 25, T3SR14E, NE¼ Sec. 25, T3SR14E, Gila and Salt River Meridian	2/25/2004
11.	TROY- 11	AMC 361239	Gila, AZ	NW¼ Sec. 25, T3SR14E, Gila and Salt River Meridian	2/25/2004
12.	TROY- 12	AMC 361240	Gila, AZ	NW¼ Sec. 25, T3SR14E, NE¼ Sec. 25, T3SR14E, Gila and Salt River Meridian	2/25/2004
13.	TROY- 13	AMC 361241	Gila, AZ	NW¼ Sec. 25, T3SR14E, SW¼ Sec. 25, T3SR14E, Gila and Salt River Meridian	2/25/2004
14.	TROY- 14	AMC 361242	Gila, AZ	NW¼ Sec. 25, T3SR14E, NE¼ Sec. 25, T3SR14E, SW¼ Sec. 25, T3SR14E, SE¼ Sec. 25, T3SR14E, Gila and Salt River Meridian	2/25/2004
15.	TROY- 15	AMC 361243	Gila, AZ Pinal, AZ	SW¼ Sec. 25, T3SR14E, Gila and Salt River Meridian	2/25/2004
16.	TROY- 23	AMC 361251	Gila, AZ Pinal, AZ	SW¼ Sec. 23, T3SR14E, SE¼ Sec. 23, T3SR14E, NW¼ Sec. 26, T3SR14E, NE¼ Sec. 26, T3SR14E, Gila and Salt River Meridian	2/22/2004

#	Name	Serial Number	Recording District	Township	Location Date
17.	TROY-24	AMC 361252	Gila, AZ Pinal, AZ	SE¼ Sec. 23, T3SR14E, NE¼ Sec. 26, T3SR14E, Gila and Salt River Meridian	2/25/2004
18.	TROY-25	AMC 361253	Pinal, AZ	NW¼ Sec. 26, T3SR14E, NE¼ Sec. 26, T3SR14E, Gila and Salt River Meridian	2/22/2004
19.	TROY-26	AMC 361254	Gila, AZ Pinal, AZ	NE¼ Sec. 26, T3SR14E, Gila and Salt River Meridian	2/22/2004
20.	TROY-27	AMC 361255	Pinal, AZ	NW¼ Sec. 26, T3SR14E, NE¼ Sec. 26, T3SR14E, Gila and Salt River Meridian	2/22/2004
21.	TROY-28	AMC 361256	Gila, AZ Pinal, AZ	NE¼ Sec. 26, T3SR14E, Gila and Salt River Meridian	2/22/2004
22.	TROY-29	AMC 361257	Pinal, AZ	NW¼ Sec. 26, T3SR14E, NE¼ Sec. 26, T3SR14E, Gila and Salt River Meridian	2/22/2004
23.	TROY-30	AMC 361258	Gila, AZ Pinal, AZ	NE¼ Sec. 26, T3SR14E, Gila and Salt River Meridian	2/22/2004
24.	TROY-31	AMC 361259	Pinal, AZ	SW¼ Sec. 26, T3SR14E, SE¼ Sec. 26, T3SR14E, NW¼ Sec. 26, T3SR14E, NE¼ Sec. 26, T3SR14E, Gila and Salt River Meridian	2/22/2004
25.	TROY-32	AMC 361260	Gila, AZ Pinal, AZ	NE¼ Sec. 32, T3SR14E, SE¼ Sec. 32, T3SR14E, Gila and Salt River Meridian	2/22/2004
26.	TROY-33	AMC 361261	Pinal, AZ	SW¼ Sec. 26, T3SR14E, SE¼ Sec. 26, T3SR14E, Gila and Salt River Meridian	2/22/2004
27.	TROY-34	AMC 361262	Gila, AZ Pinal, AZ	SE¼ Sec. 26, T3SR14E, Gila and Salt River Meridian	2/22/2004
28.	TROY-51	AMC 361279	Pinal, AZ	SE¼ Sec. 22, T3SR14E, SW¼ Sec. 23, T3SR14E, NE¼ Sec. 27, T3SR14E, NW¼ Sec. 26, T3SR14E, Gila and Salt River Meridian	2/20/2004
29.	TROY-52	AMC 361280	Pinal, AZ	SW¼ Sec. 23, T3SR14E, NW¼ Sec. 26, T3SR14E, Gila and Salt River Meridian	2/20/2004
30.	TROY-53	AMC 361281	Pinal, AZ	NW¼ Sec. 26, T3SR14E, NE¼ Sec. 27, T3SR14E, Gila and Salt River Meridian	2/20/2004
31.	TROY-54	AMC 361282	Pinal, AZ	NW¼ Sec. 26, T3SR14E, Gila and Salt River Meridian	2/20/2004
32.	TROY-55	AMC 361283	Pinal, AZ	NW¼ Sec. 26, T3SR14E, NE¼ Sec. 27, T3SR14E, Gila and Salt River Meridian	2/20/2004
33.	TROY-56	AMC 361284	Pinal, AZ	NW¼ Sec. 26, T3SR14E, Gila and Salt River Meridian	2/20/2004

2004 MAR 28 AM 11:01
 33

AMC361198

MAINTENANCE FEE PAYMENT

Claimant Name: Magma Chem Exploration

Address: PO Box 950

City: Sonora State: AZ Zip: 85637

Telephone: 520/455-4698

E-mail address: ~~mine@mag.com~~

Signature: *[Handwritten Signature]*

Check here if this is a change of address.

BLM
Date
Stamp

2009 AUG 21 A 8:06

PHOENIX, ARIZONA

BLM AZ STATE OFFICE

LINE NO.	AMC NUMBER	CLAIM/SITE NAME	COUNTY RECORDER DATA (If available)	TWP	RNG	SEC
1						
2						
3						
4		<i>See attached</i>	77 claims (originally was 152 claims 75 dropped)			
5						
6						
7						
8						
9						
10						

List additional claims on Form MCF114.

No. of Claims: 77 x ¹⁴⁰/₇₂₅ = 10180

Check No: 2361 Init. SPS

Receipt No.: _____

For BLM Use Only

Bureau of Land Management
Arizona State Office
www.az.blm.gov

Form: MCF112
Revised July 2005

This form is available from the Arizona Department of Mines and Mineral Resources and may be reproduced.



#	Name	Serial Number	Recording District	Township	Location Date
1.	TROY- 1	AMC 361229	Gila, AZ	SW¼ Sec. 24, T3SR14E, Gila and Salt River Meridian	2/25/2004
2.	TROY- 2	AMC 361230	Gila, AZ	SW¼ Sec. 24, T3SR14E, SE¼ Sec. 24, T3SR14E, Gila and Salt River Meridian	2/25/2004
3.	TROY- 3	AMC 361231	Gila, AZ	SW¼ Sec. 24, T3SR14E, Gila and Salt River Meridian	2/25/2004
4.	TROY- 4	AMC 361232	Gila, AZ	SW¼ Sec. 24, T3SR14E, SE¼ Sec. 24, T3SR14E, Gila and Salt River Meridian	2/25/2004
5.	TROY- 5	AMC 361233	Gila, AZ	SW¼ Sec. 24, T3SR14E, NW¼ Sec. 25, T3SR14E, Gila and Salt River Meridian	2/25/2004
6.	TROY- 6	AMC 361234	Gila, AZ	SW¼ Sec. 24, T3SR14E, SE¼ Sec. 24, T3SR14E, NW¼ Sec. 25, T3SR14E, NE¼ Sec. 25, T3SR14E, Gila and Salt River Meridian	2/25/2004
7.	TROY- 7	AMC 361235	Gila, AZ	NW¼ Sec. 25, T3SR14E, Gila and Salt River Meridian	2/25/2004
8.	TROY- 8	AMC 361236	Gila, AZ	NW¼ Sec. 25, T3SR14E, NE¼ Sec. 25, T3SR14E, Gila and Salt River Meridian	2/25/2004
9.	TROY- 9	AMC 361237	Gila, AZ	NW¼ Sec. 25, T3SR14E, Gila and Salt River Meridian	2/25/2004
10.	TROY- 10	AMC 361238	Gila, AZ	NW¼ Sec. 25, T3SR14E, NE¼ Sec. 25, T3SR14E, Gila and Salt River Meridian	2/25/2004
11.	TROY- 11	AMC 361239	Gila, AZ	NW¼ Sec. 25, T3SR14E, Gila and Salt River Meridian	2/25/2004
12.	TROY- 12	AMC 361240	Gila, AZ	NW¼ Sec. 25, T3SR14E, NE¼ Sec. 25, T3SR14E, Gila and Salt River Meridian	2/25/2004
13.	TROY- 13	AMC 361241	Gila, AZ	NW¼ Sec. 25, T3SR14E, SW¼ Sec. 25, T3SR14E, Gila and Salt River Meridian	2/25/2004
14.	TROY- 14	AMC 361242	Gila, AZ	NW¼ Sec. 25, T3SR14E, NE¼ Sec. 25, T3SR14E, SW¼ Sec. 25, T3SR14E, SE¼ Sec. 25, T3SR14E, Gila and Salt River Meridian	2/25/2004
15.	TROY- 15	AMC 361243	Gila, AZ Pinal, AZ	SW¼ Sec. 25, T3SR14E, Gila and Salt River Meridian	2/25/2004
16.	TROY- 23	AMC 361251	Gila, AZ Pinal, AZ	SW¼ Sec. 23, T3SR14E, SE¼ Sec. 23, T3SR14E, NW¼ Sec. 26, T3SR14E, NE¼ Sec. 26, T3SR14E, Gila and Salt River Meridian	2/22/2004

2009 AUG 27 A 8:06
 RECEIVED
 STATE OFFICE
 PINAL COUNTY, ARIZONA

#	Name	Serial Number	Recording District	Township	Location Date
17.	TROY- 24	AMC 361252	Gila, AZ Pinal, AZ	SE¼ Sec. 23, T3SR14E, NE¼ Sec. 26, T3SR14E, Gila and Salt River Meridian	2/25/2004
18.	TROY-25	AMC 361253	Pinal, AZ	NW¼ Sec. 26, T3SR14E, NE¼ Sec. 26, T3SR14E, Gila and Salt River Meridian	2/22/2004
19.	TROY- 26	AMC 361254	Gila, AZ Pinal, AZ	NE¼ Sec. 26, T3SR14E, Gila and Salt River Meridian	2/22/2004
20.	TROY- 27	AMC 361255	Pinal, AZ	NW¼ Sec. 26, T3SR14E, NE¼ Sec. 26, T3SR14E, Gila and Salt River Meridian	2/22/2004
21.	TROY- 28	AMC 361256	Gila, AZ Pinal, AZ	NE¼ Sec. 26, T3SR14E, Gila and Salt River Meridian	2/22/2004
22.	TROY- 29	AMC 361257	Pinal, AZ	NW¼ Sec. 26, T3SR14E, NE¼ Sec. 26, T3SR14E, Gila and Salt River Meridian	2/22/2004
23.	TROY- 30	AMC 361258	Gila, AZ Pinal, AZ	NE¼ Sec. 26, T3SR14E, Gila and Salt River Meridian	2/22/2004
24.	TROY- 31	AMC 361259	Pinal, AZ	SW¼ Sec. 26, T3SR14E, SE¼ Sec. 26, T3SR14E, NW¼ Sec. 26, T3SR14E, NE¼ Sec. 26, T3SR14E, Gila and Salt River Meridian	2/22/2004
25.	TROY- 32	AMC 361260	Gila, AZ Pinal, AZ	NE¼ Sec. 32, T3SR14E, SE¼ Sec. 32, T3SR14E, Gila and Salt River Meridian	2/22/2004
26.	TROY- 33	AMC 361261	Pinal, AZ	SW¼ Sec. 26, T3SR14E, SE¼ Sec. 26, T3SR14E, Gila and Salt River Meridian	2/22/2004
27.	TROY- 34	AMC 361262	Gila, AZ Pinal, AZ	SE¼ Sec. 26, T3SR14E, Gila and Salt River Meridian	2/22/2004
28.	TROY- 51	AMC 361279	Pinal, AZ	SE¼ Sec. 22, T3SR14E, SW¼ Sec. 23, T3SR14E, NE¼ Sec. 27, T3SR14E, NW¼ Sec. 26, T3SR14E, Gila and Salt River Meridian	2/20/2004
29.	TROY- 52	AMC 361280	Pinal, AZ	SW¼ Sec. 23, T3SR14E, NW¼ Sec. 26, T3SR14E, Gila and Salt River Meridian	2/20/2004
30.	TROY- 53	AMC 361281	Pinal, AZ	NW¼ Sec. 26, T3SR14E, NE¼ Sec. 27, T3SR14E, Gila and Salt River Meridian	2/20/2004
31.	TROY- 54	AMC 361282	Pinal, AZ	NW¼ Sec. 26, T3SR14E, Gila and Salt River Meridian	2/20/2004
32.	TROY- 55	AMC 361283	Pinal, AZ	NW¼ Sec. 26, T3SR14E, NE¼ Sec. 27, T3SR14E, Gila and Salt River Meridian	2/20/2004
33.	TROY- 56	AMC 361284	Pinal, AZ	NW¼ Sec. 26, T3SR14E, Gila and Salt River Meridian	2/20/2004

2008 AUG 27

RECEIVED
BIRMINGHAM
AZ STATE OFFICE

RECEIVED
BIRMINGHAM
AZ STATE OFFICE

#	Name	Serial Number	Recording District	Township	Location Date
34.	TROY- 57	AMC 361285	Pinal, AZ	NW¼ Sec. 26, T3SR14E, NE¼ Sec. 27, T3SR14E, Gila and Salt River Meridian	2/20/2004
35.	TROY- 58	AMC 361286	Pinal, AZ	NW¼ Sec. 26, T3SR14E, Gila and Salt River Meridian	2/20/2004
36.	TROY- 59	AMC 361287	Pinal, AZ	NW¼ Sec. 26, T3SR14E, SW¼ Sec. 26, T3SR14E, NE¼ Sec. 27, T3SR14E, SE¼ Sec. 27, T3SR14E, Gila and Salt River Meridian	2/20/2004
37.	TROY- 60	AMC 361288	Pinal, AZ	NW¼ Sec. 26, T3SR14E, SW¼ Sec. 26, T3SR14E, Gila and Salt River Meridian	2/20/2004
38.	TROY- 61	AMC 361289	Pinal, AZ	SW¼ Sec. 26, T3SR14E, SE¼ Sec. 27, T3SR14E, Gila and Salt River Meridian	2/20/2004
39.	TROY- 62	AMC 361290	Pinal, AZ	SW¼ Sec. 26, T3SR14E, Gila and Salt River Meridian	2/20/2004
40.	TROY- 63	AMC 361291	Pinal, AZ	SW¼ Sec. 26, T3SR14E, SE¼ Sec. 27, T3SR14E, Gila and Salt River Meridian	2/20/2004
41.	TROY- 64	AMC 361292	Pinal, AZ	SW¼ Sec. 26, T3SR14E, Gila and Salt River Meridian	2/20/2004
42.	TROY- 79	AMC 361307	Pinal, AZ	NE¼ Sec. 27, T3SR14E, Gila and Salt River Meridian	2/21/2004
43.	TROY- 80	AMC 361308	Pinal, AZ	NE¼ Sec. 27, T3SR14E, SE¼ Sec. 27, T3SR14E, Gila and Salt River Meridian	2/21/2004
44.	TROY- 81	AMC 361309	Pinal, AZ	SE¼ Sec. 27, T3SR14E, Gila and Salt River Meridian	2/21/2004
45.	TROY- 82	AMC 361310	Pinal, AZ	SE¼ Sec. 27, T3SR14E, Gila and Salt River Meridian	2/21/2004
46.	TROY- 83	AMC 361311	Pinal, AZ	SE¼ Sec. 27, T3SR14E, Gila and Salt River Meridian	2/21/2004
47.	TROY- 90	AMC 361318	Pinal, AZ	NE¼ Sec. 22, T3SR14E, SE¼ Sec. 22, T3SR14E, Gila and Salt River Meridian	2/24/2004
48.	TROY- 91	AMC 361319	Pinal, AZ	NE¼ Sec. 22, T3SR14E, SE¼ Sec. 22, T3SR14E, NW¼ Sec. 23, T3SR14E, SW¼ Sec. 23, T3SR14E, Gila and Salt River Meridian	2/24/2004
49.	TROY- 92	AMC 361320	Pinal, AZ	SE¼ Sec. 22, T3SR14E, Gila and Salt River Meridian	2/24/2004
50.	TROY- 93	AMC 361321	Pinal, AZ	SE¼ Sec. 22, T3SR14E, SW¼ Sec. 23, T3SR14E, Gila and Salt River Meridian	2/24/2004
51.	TROY- 94	AMC 361322	Pinal, AZ	SE¼ Sec. 22, T3SR14E, Gila and Salt River Meridian	2/23/2004

#	Name	Serial Number	Recording District	Township	Location Date
52.	TROY- 95	AMC 361323	Pinal, AZ	SE¼ Sec. 22, T3SR14E, SW¼ Sec. 23, T3SR14E, Gila and Salt River Meridian	2/23/2004
53.	TROY- 96	AMC 361324	Pinal, AZ	SE¼ Sec. 22, T3SR14E, SW¼ Sec. 23, T3SR14E, Gila and Salt River Meridian	2/24/2004
54.	TROY- 97	AMC 361325	Pinal, AZ	SE¼ Sec. 22, T3SR14E, SW¼ Sec. 22, T3SR14E, Gila and Salt River Meridian	2/24/2004
55.	TROY- 98	AMC 361326	Pinal, AZ	SE¼ Sec. 22, T3SR14E, Gila and Salt River Meridian	2/24/2004
56.	TROY- 99	AMC 361327	Pinal, AZ	NW¼ Sec. 22, T3SR14E, SW¼ Sec. 22, T3SR14E, Gila and Salt River Meridian	2/24/2004
57.	TROY- 100	AMC 361328	Pinal, AZ	NW¼ Sec. 22, T3SR14E, NE¼ Sec. 22, T3SR14E, SW¼ Sec. 22, T3SR14E, SE¼ Sec. 22, T3SR14E, Gila and Salt River Meridian	2/24/2004
58.	TROY- 101	AMC 361329	Pinal, AZ	SW¼ Sec. 22, T3SR14E, Gila and Salt River Meridian	2/24/2004
59.	TROY- 102	AMC 361330	Pinal, AZ	SW¼ Sec. 22, T3SR14E, SE¼ Sec. 22, T3SR14E, Gila and Salt River Meridian	2/24/2004
60.	TROY- 103	AMC 361331	Pinal, AZ	SW¼ Sec. 22, T3SR14E, Gila and Salt River Meridian	2/24/2004
61.	TROY- 104	AMC 361332	Pinal, AZ	SW¼ Sec. 22, T3SR14E, SE¼ Sec. 22, T3SR14E, Gila and Salt River Meridian	2/24/2004
62.	TROY- 105	AMC 361333	Pinal, AZ	SW¼ Sec. 22, T3SR14E, Gila and Salt River Meridian	2/24/2004
63.	TROY- 106	AMC 361334	Pinal, AZ	SW¼ Sec. 22, T3SR14E, Gila and Salt River Meridian	2/24/2004
64.	TROY- 107	AMC 361335	Pinal, AZ	SW¼ Sec. 22, T3SR14E, NW¼ Sec. 27, T3SR14E, Gila and Salt River Meridian	2/24/2004
65.	TROY- 108	AMC 361336	Pinal, AZ	NW¼ Sec. 27, T3SR14E, Gila and Salt River Meridian	2/24/2004
66.	TROY- 109	AMC 361337	Pinal, AZ	NW¼ Sec. 27, T3SR14E, Gila and Salt River Meridian	2/24/2004
67.	TROY- 110	AMC 361338	Pinal, AZ	NW¼ Sec. 27, T3SR14E, NE¼ Sec. 27, T3SR14E, Gila and Salt River Meridian	2/24/2004
68.	TROY- 111	AMC 361339	Pinal, AZ	NW¼ Sec. 27, T3SR14E, Gila and Salt River Meridian	2/24/2004
69.	TROY- 112	AMC 361340	Pinal, AZ	NW¼ Sec. 27, T3SR14E, NE¼ Sec. 27, T3SR14E, Gila and Salt River Meridian	2/24/2004

2009 AUG 27 A §: 06
 COUNTY OF PINAL
 CLERK OF SUPERIOR COURT

BLM STATE
 OFFICE



#	Name	Serial Number	Recording District	Township	Location Date
70.	TROY- 113	AMC 361341	Pinal, AZ	NW¼ Sec. 27, T3SR14E, SW¼ Sec. 27, T3SR14E, Gila and Salt River Meridian	2/24/2004
71.	TROY- 114	AMC 361342	Pinal, AZ	NW¼ Sec. 27, T3SR14E, NE¼ Sec. 27, T3SR14E, SW¼ Sec. 27, T3SR14E, SE¼ Sec. 27, T3SR14E, Gila and Salt River Meridian	2/24/2004
72.	TROY- 115	AMC 361343	Pinal, AZ	SW¼ Sec. 27, T3SR14E, Gila and Salt River Meridian	2/24/2004
73.	TROY- 116	AMC 361344	Pinal, AZ	SW¼ Sec. 27, T3SR14E, SE¼ Sec. 27, T3SR14E, Gila and Salt River Meridian	2/24/2004
74.	TROY- 117	AMC 361345	Pinal, AZ	SW¼ Sec. 27, T3SR14E, Gila and Salt River Meridian	2/24/2004
75.	TROY- 118	AMC 361346	Pinal, AZ	SW¼ Sec. 27, T3SR14E, SE¼ Sec. 27, T3SR14E, Gila and Salt River Meridian	2/24/2004
76.	TROY- 119	AMC 361347	Pinal, AZ	SW¼ Sec. 27, T3SR14E, Gila and Salt River Meridian	2/27/2004
77.	TROY- 120	AMC 361348	Pinal, AZ	SW¼ Sec. 27, T3SR14E, SE¼ Sec. 27, T3SR14E, Gila and Salt River Meridian	2/27/2004

RECEIVED
 BLM AZ STATE OFFICE
 2009 AUG 27 A 8:06
 PHOENIX, ARIZONA

United States Department of the Interior
 Bureau of Land Management
 BUSINESS & SUPPORT SVCS DIV
 ONE N CENTRAL AVE SUITE 800
 PHOENIX, AZ 85004 -4427
 Phone: (602) 417-9200

Receipt

No: 1988863

Transaction #: 2053051	
Date of Transaction: 08/27/2009	
CUSTOMER:	MAGMACHEM EXPLORATION INC PO BOX 950 SONOITA, AZ 85637-0950 US

LINE #	QTY	DESCRIPTION	REMARKS	UNIT PRICE	TOTAL
1	1.00	LOCATABLE MINERALS / MINING CLAIMS-NOT NEW-UNADJUD, ONE AUTH NO. ONLY / MINING CLAIM MONEY RECEIVED CASES: AMC361229/\$10780.00	MAINT 2010	- n/a -	10780.00
2	1.00	LOCATABLE MINERALS / MINING CLAIMS-NOT NEW-UNADJUD, ONE AUTH NO. ONLY / MINING CLAIM MONEY RECEIVED CASES: AMC361229/\$770.00	TRF	- n/a -	770.00
TOTAL:					\$11,550.00

PAYMENT INFORMATION					
1	AMOUNT:	10780.00	POSTMARKED:	08/25/2009	
	TYPE:	CHECK	RECEIVED:	08/27/2009	
	CHECK NO:	2361			
	NAME:	MAGMACHEM EXPLORATION INC PO BOX 950 SONOITA AZ 85637-0950 US			
2	AMOUNT:	770.00	POSTMARKED:	08/25/2009	
	TYPE:	CHECK	RECEIVED:	08/27/2009	
	CHECK NO:	2362			
	NAME:	MAGMACHEM EXPLORATION INC PO BOX 950 SONOITA AZ 85637-0950 US			

REMARKS

This receipt was generated by the automated BLM Collections and Billing System and is a paper representation of a portion of the official electronic record contained therein.

Exhibit A

County: Gila

State: AZ

BLM Serial #	Claim Name	Original Recording		Amended Recording		Location
		Recording #	Page #	Recording #	Page #	
AMC 360917	NCC 1	2004-006691				SEC13-T04S-R15E
AMC 360918	NCC 2	2004-006692				SEC13-T04S-R15E
AMC 360919	NCC 3	2004-006693				SEC13-T04S-R15E
AMC 360920	NCC 4	2004-006694				SEC13-T04S-R15E
AMC 360921	NCC 5	2004-006695				SEC24-T04S-R15E
AMC 360922	NCC 6	2004-006696				SEC24-T04S-R15E
AMC 360923	NCC 7	2004-006697				SEC24-T04S-R15E
AMC 360924	NCC 8	2004-006698				SEC24-T04S-R15E
AMC 360925	NCC 9	2004-006699				SEC24-T04S-R15E
AMC 360926	NCC 10	2004-006700				SEC24-T04S-R15E
AMC 360927	NCC 11	2004-006701				SEC24-T04S-R15E
AMC 360928	NCC 12	2004-006702				SEC24-T04S-R15E
AMC 360929	NCC 13	2004-006703				SEC24-T04S-R15E
AMC 360930	NCC 14	2004-006704				SEC24-T04S-R15E
AMC 360931	NCC 15	2004-006705				SEC13-T04S-R15E
AMC 360932	NCC 16	2004-006706				SEC13-T04S-R15E
AMC 360933	NCC 17	2004-006707				SEC13-T04S-R15E
AMC 360934	NCC 18	2004-006708				SEC13-T04S-R15E
AMC 360935	NCC 19	2004-006709				SEC24-T04S-R15E
AMC 360936	NCC 20	2004-006710				SEC24-T04S-R15E
AMC 360937	NCC 21	2004-006711				SEC24-T04S-R15E
AMC 360938	NCC 22	2004-006712				SEC24-T04S-R15E
AMC 360939	NCC 23	2004-006713				SEC24-T04S-R15E
AMC 360940	NCC 24	2004-006714				SEC24-T04S-R15E
AMC 360941	NCC 25	2004-006715				SEC24-T04S-R15E
AMC 360942	NCC 26	2004-006716				SEC24-T04S-R15E
AMC 360943	NCC 27	2004-006717				SEC24-T04S-R15E
AMC 360944	NCC 28	2004-006718				SEC24-T04S-R15E
AMC 360945	NCC 29	2004-006719				SEC24-T04S-R15E
AMC 360946	NCC 30	2004-006720				SEC24-T04S-R15E
AMC 360947	DS 1	2004-006651				SEC31-T04S-R16E
AMC 360948	DS 2	2004-006652				SEC31-T04S-R16E
AMC 360949	DS 3	2004-006653				SEC31-T04S-R16E
AMC 360950	DS 4	2004-006654				SEC31-T04S-R16E
AMC 360951	DS 5	2004-006655				SEC31-T04S-R16E
AMC 360952	DS 6	2004-006656				SEC31-T04S-R16E
AMC 360953	DS 7	2004-006657				SEC31-T04S-R16E
AMC 360954	DS 8	2004-006658				SEC31-T04S-R16E

Date: 5/19/2009

2009 AUG - 9 - 10:10 A

Page 1

38/88

RECEIVED
BLM AZ STATE OFFICE

Exhibit A

County: Gila

State: AZ

BLM Serial #	Claim Name	Original Recording		Amended Recording		Location
		Recording #	Page #	Recording #	Page #	
AMC 360955	DS 9	2004-006659				SEC31-T04S-R16E
AMC 360956	DS 10	2004-006660				SEC31-T04S-R16E
AMC 360957	DS 11	2004-006661				SEC31-T04S-R16E
AMC 360958	DS 12	2004-006662				SEC31-T04S-R16E
AMC 360959	DS 13	2004-006663				SEC31-T04S-R16E
AMC 360960	DS 14	2004-006664				SEC31-T04S-R16E
AMC 360961	DS 15	2004-006665				SEC31-T04S-R16E
AMC 360962	DS 16	2004-006666				SEC31-T04S-R16E
AMC 360963	DS 17	2004-006667				SEC31-T04S-R16E
AMC 360964	DS 18	2004-006668				SEC31-T04S-R16E
AMC 360965	DS 19	2004-006669				SEC31-T04S-R16E
AMC 360966	DS 20	2004-006670				SEC31-T04S-R16E
AMC 360967	DS 21	2004-006671				SEC31-T04S-R16E
AMC 360968	DS 22	2004-006672				SEC31-T04S-R16E
AMC 360969	DS 23	2004-006673				SEC25-T04S-R15E
AMC 360970	DS 24	2004-006674				SEC25-T04S-R15E
AMC 360971	DS 25	2004-006675				SEC25-T04S-R15E
AMC 360972	DS 26	2004-006676				SEC25-T04S-R15E
AMC 360973	DS 27	2004-006677				SEC25-T04S-R15E
AMC 360974	DS 28	2004-006678				SEC25-T04S-R15E
AMC 360975	DS 29	2004-006679				SEC25-T04S-R15E
AMC 360976	DS 30	2004-006680				SEC25-T04S-R15E
AMC 360977	DS 31	2004-006681				SEC25-T04S-R15E
AMC 360978	DS 32	2004-006682				SEC25-T04S-R15E
AMC 360979	DS 33	2004-006683				SEC25-T04S-R15E
AMC 360980	DS 34	2004-006684				SEC25-T04S-R15E
AMC 360981	DS 35	2004-006685				SEC25-T04S-R15E
AMC 360982	DS 36	2004-006686				SEC25-T04S-R15E
AMC 360983	DS 37	2004-006687				SEC26-T04S-R15E
AMC 360984	DS 38	2004-006688				SEC25-T04S-R15E
AMC 360985	DS 39	2004-006689				SEC25-T04S-R15E
AMC 360986	DS 40	2004-006690				SEC25-T04S-R15E
AMC 361192	NCC 31	2004-007590				SEC14-T04S-R15E
AMC 361193	NCC 32	2004-007591				SEC14-T04S-R15E
AMC 361194	NCC 33	2004-007592				SEC14-T04S-R15E
AMC 361195	NCC 34	2004-007593				SEC14-T04S-R15E
AMC 361196	NCC 35	2004-007594				SEC14-T04S-R15E
AMC 361197	NCC 36	2004-007595				SEC14-T04S-R15E

Date: 5/19/2009

35/50

2009 AUG - 9 A 10: 10

RECEIVED
TULSA STATE OFFICE

PHOENIX, ARIZONA

Exhibit A

County: Gila

State: AZ

BLM Serial #

Claim Name

Original Recording

Amended Recording

Recording #

Page #

Recording #

Page #

Location

AMC 361198	NCC 37	2004-007596				SEC14-T04S-R15E
AMC 361199	NCC 38	2004-007597				SEC14-T04S-R15E
AMC 361200	NCC 39	2004-007598				SEC14-T04S-R15E
AMC 361201	NCC 40	2004-007599				SEC14-T04S-R15E
AMC 361202	NCC 41	2004-007600				SEC14-T04S-R15E
AMC 361203	NCC 42	2004-007601				SEC14-T04S-R15E
AMC 361204	NCC 43	2004-007602				SEC14-T04S-R15E
AMC 361205	NCC 44	2004-007603				SEC14-T04S-R15E
AMC 361206	NCC 45	2004-007604				SEC14-T04S-R15E
AMC 361207	NCC 46	2004-007605				SEC13-T04S-R15E
AMC 361208	NCC 47	2004-007606				SEC13-T04S-R15E
AMC 361209	NCC 48	2004-007607				SEC13-T04S-R15E
AMC 361210	NCC 49	2004-007608				SEC13-T04S-R15E
AMC 361211	NCC 50	2004-007609				SEC13-T04S-R15E
AMC 361212	NCC 51	2004-007610				SEC13-T04S-R15E
AMC 361213	NCC 52	2004-007611				SEC13-T04S-R15E
AMC 361214	NCC 53	2004-007612				SEC13-T04S-R15E
AMC 361215	NCC 54	2004-007613				SEC13-T04S-R15E
AMC 361216	NCC 55	2004-007614				SEC13-T04S-R15E
AMC 361217	NCC 56	2004-007615				SEC13-T04S-R15E
AMC 361218	NCC 57	2004-007616				SEC13-T04S-R15E
AMC 361219	NCC 58	2004-007617				SEC13-T04S-R15E
AMC 361220	NCC 59	2004-007618				SEC13-T04S-R15E
AMC 361221	NCC 60	2004-007619				SEC13-T04S-R15E
AMC 361222	NCC 61	2004-007620				SEC13-T04S-R15E
AMC 361223	NCC 62	2004-007621				SEC13-T04S-R15E
AMC 361224	NCC 63	2004-007622				SEC13-T04S-R15E
AMC 361225	NCC 64	2004-007623				SEC13-T04S-R15E
AMC 361226	NCC 65	2004-007624				SEC13-T04S-R15E
AMC 361227	NCC 66	2004-007625				SEC13-T04S-R15E
AMC 361228	NCC 67	2004-007626				SEC13-T04S-R15E

No. Of Claims

107

31/50

Date: 5/19/2009

RECEIVED
 BLM AZ STATE OFFICE
 AUG - 6 - 10 10:10
 PHOENIX, ARIZONA

United States Department of the Interior
Bureau of Land Management
 BUSINESS & SUPPORT SVCS DIV
 ONE N CENTRAL AVE SUITE 800
 PHOENIX, AZ 85004 -4427
 Phone: (602) 417-9200

Receipt

No: 1971884

Transaction #: 2035765	
Date of Transaction: 08/06/2009	
CUSTOMER:	PHELPS DODGE EXPLORATION CORP ONE NORTH CENTRAL AVE 17TH FLO PHOENIX, AZ 85004 US

LINE #	QTY	DESCRIPTION	REMARKS	UNIT PRICE	TOTAL
1	1.00	LOCATABLE MINERALS / MINING CLAIMS-NOT NEW-UNADJUD, ONE AUTH NO. ONLY / MINING CLAIM MONEY RECEIVED CASES: AMC360917/\$14980.00	MAINT (107)	- n/a -	14980.00
TOTAL:					\$14,980.00

PAYMENT INFORMATION					
1	AMOUNT:	14980.00	POSTMARKED:	N/A	
	TYPE:	CHECK	RECEIVED:	08/06/2009	
	CHECK NO:	657401			
	NAME:	PHELPS DODGE EXPLORATION CORP ONE NORTH CENTRAL AVE 17TH FLO PHOENIX AZ 85004 US			

REMARKS	

This receipt was generated by the automated BLM Collections and Billing System and is a paper representation of a portion of the official electronic record contained therein.

#	Name	Serial Number	Recording District	Township	Location Date
70.	TROY- 113	AMC 361341	Pinal, AZ	NW¼ Sec. 27, T3SR14E, SW¼ Sec. 27, T3SR14E, Gila and Salt River Meridian	2/24/2004
71.	TROY- 114	AMC 361342	Pinal, AZ	NW¼ Sec. 27, T3SR14E, NE¼ Sec. 27, T3SR14E, SW¼ Sec. 27, T3SR14E, SE¼ Sec. 27, T3SR14E, Gila and Salt River Meridian	2/24/2004
72.	TROY- 115	AMC 361343	Pinal, AZ	SW¼ Sec. 27, T3SR14E, Gila and Salt River Meridian	2/24/2004
73.	TROY- 116	AMC 361344	Pinal, AZ	SW¼ Sec. 27, T3SR14E, SE¼ Sec. 27, T3SR14E, Gila and Salt River Meridian	2/24/2004
74.	TROY- 117	AMC 361345	Pinal, AZ	SW¼ Sec. 27, T3SR14E, Gila and Salt River Meridian	2/24/2004
75.	TROY- 118	AMC 361346	Pinal, AZ	SW¼ Sec. 27, T3SR14E, SE¼ Sec. 27, T3SR14E, Gila and Salt River Meridian	2/24/2004
76.	TROY- 119	AMC 361347	Pinal, AZ	SW¼ Sec. 27, T3SR14E, Gila and Salt River Meridian	2/27/2004
77.	TROY- 120	AMC 361348	Pinal, AZ	SW¼ Sec. 27, T3SR14E, SE¼ Sec. 27, T3SR14E, Gila and Salt River Meridian	2/27/2004

RECEIVED
PINAL COUNTY, ARIZONA

2004 MAR 28 A 1:33

RECEIVED
PINAL COUNTY, ARIZONA

#	Name	Serial Number	Recording District	Township	Location Date
34.	TROY- 57	AMC 361285	Pinal, AZ	NW¼ Sec. 26, T3SR14E, NE¼ Sec. 27, T3SR14E, Gila and Salt River Meridian	2/20/2004
35.	TROY- 58	AMC 361286	Pinal, AZ	NW¼ Sec. 26, T3SR14E, Gila and Salt River Meridian	2/20/2004
36.	TROY- 59	AMC 361287	Pinal, AZ	NW¼ Sec. 26, T3SR14E, SW¼ Sec. 26, T3SR14E, NE¼ Sec. 27, T3SR14E, SE¼ Sec. 27, T3SR14E, Gila and Salt River Meridian	2/20/2004
37.	TROY- 60	AMC 361288	Pinal, AZ	NW¼ Sec. 26, T3SR14E, SW¼ Sec. 26, T3SR14E, Gila and Salt River Meridian	2/20/2004
38.	TROY- 61	AMC 361289	Pinal, AZ	SW¼ Sec. 26, T3SR14E, SE¼ Sec. 27, T3SR14E, Gila and Salt River Meridian	2/20/2004
39.	TROY- 62	AMC 361290	Pinal, AZ	SW¼ Sec. 26, T3SR14E, Gila and Salt River Meridian	2/20/2004
40.	TROY- 63	AMC 361291	Pinal, AZ	SW¼ Sec. 26, T3SR14E, SE¼ Sec. 27, T3SR14E, Gila and Salt River Meridian	2/20/2004
41.	TROY- 64	AMC 361292	Pinal, AZ	SW¼ Sec. 26, T3SR14E, Gila and Salt River Meridian	2/20/2004
42.	TROY- 79	AMC 361307	Pinal, AZ	NE¼ Sec. 27, T3SR14E, Gila and Salt River Meridian	2/21/2004
43.	TROY- 80	AMC 361308	Pinal, AZ	NE¼ Sec. 27, T3SR14E, SE¼ Sec. 27, T3SR14E, Gila and Salt River Meridian	2/21/2004
44.	TROY- 81	AMC 361309	Pinal, AZ	SE¼ Sec. 27, T3SR14E, Gila and Salt River Meridian	2/21/2004
45.	TROY- 82	AMC 361310	Pinal, AZ	SE¼ Sec. 27, T3SR14E, Gila and Salt River Meridian	2/21/2004
46.	TROY- 83	AMC 361311	Pinal, AZ	SE¼ Sec. 27, T3SR14E, Gila and Salt River Meridian	2/21/2004
47.	TROY- 90	AMC 361318	Pinal, AZ	NE¼ Sec. 22, T3SR14E, SE¼ Sec. 22, T3SR14E, Gila and Salt River Meridian	2/24/2004
48.	TROY- 91	AMC 361319	Pinal, AZ	NE¼ Sec. 22, T3SR14E, SE¼ Sec. 22, T3SR14E, NW¼ Sec. 23, T3SR14E, SW¼ Sec. 23, T3SR14E, Gila and Salt River Meridian	2/24/2004
49.	TROY- 92	AMC 361320	Pinal, AZ	SE¼ Sec. 22, T3SR14E, Gila and Salt River Meridian	2/24/2004
50.	TROY- 93	AMC 361321	Pinal, AZ	SE¼ Sec. 22, T3SR14E, SW¼ Sec. 23, T3SR14E, Gila and Salt River Meridian	2/24/2004
51.	TROY- 94	AMC 361322	Pinal, AZ	SE¼ Sec. 22, T3SR14E, Gila and Salt River Meridian	2/23/2004

#	Name	Serial Number	Recording District	Township	Location Date
52.	TROY- 95	AMC 361323	Pinal, AZ	SE¼ Sec. 22, T3SR14E, SW¼ Sec. 23, T3SR14E, Gila and Salt River Meridian	2/23/2004
53.	TROY- 96	AMC 361324	Pinal, AZ	SE¼ Sec. 22, T3SR14E, SW¼ Sec. 23, T3SR14E, Gila and Salt River Meridian	2/24/2004
54.	TROY- 97	AMC 361325	Pinal, AZ	SE¼ Sec. 22, T3SR14E, SW¼ Sec. 22, T3SR14E, Gila and Salt River Meridian	2/24/2004
55.	TROY- 98	AMC 361326	Pinal, AZ	SE¼ Sec. 22, T3SR14E, Gila and Salt River Meridian	2/24/2004
56.	TROY- 99	AMC 361327	Pinal, AZ	NW¼ Sec. 22, T3SR14E, SW¼ Sec. 22, T3SR14E, Gila and Salt River Meridian	2/24/2004
57.	TROY- 100	AMC 361328	Pinal, AZ	NW¼ Sec. 22, T3SR14E, NE¼ Sec. 22, T3SR14E, SW¼ Sec. 22, T3SR14E, SE¼ Sec. 22, T3SR14E, Gila and Salt River Meridian	2/24/2004
58.	TROY- 101	AMC 361329	Pinal, AZ	SW¼ Sec. 22, T3SR14E, Gila and Salt River Meridian	2/24/2004
59.	TROY- 102	AMC 361330	Pinal, AZ	SW¼ Sec. 22, T3SR14E, SE¼ Sec. 22, T3SR14E, Gila and Salt River Meridian	2/24/2004
60.	TROY- 103	AMC 361331	Pinal, AZ	SW¼ Sec. 22, T3SR14E, Gila and Salt River Meridian	2/24/2004
61.	TROY- 104	AMC 361332	Pinal, AZ	SW¼ Sec. 22, T3SR14E, SE¼ Sec. 22, T3SR14E, Gila and Salt River Meridian	2/24/2004
62.	TROY- 105	AMC 361333	Pinal, AZ	SW¼ Sec. 22, T3SR14E, Gila and Salt River Meridian	2/24/2004
63.	TROY- 106	AMC 361334	Pinal, AZ	SW¼ Sec. 22, T3SR14E, Gila and Salt River Meridian	2/24/2004
64.	TROY- 107	AMC 361335	Pinal, AZ	SW¼ Sec. 22, T3SR14E, NW¼ Sec. 27, T3SR14E, Gila and Salt River Meridian	2/24/2004
65.	TROY- 108	AMC 361336	Pinal, AZ	NW¼ Sec. 27, T3SR14E, Gila and Salt River Meridian	2/24/2004
66.	TROY- 109	AMC 361337	Pinal, AZ	NW¼ Sec. 27, T3SR14E, Gila and Salt River Meridian	2/24/2004
67.	TROY- 110	AMC 361338	Pinal, AZ	NW¼ Sec. 27, T3SR14E, NE¼ Sec. 27, T3SR14E, Gila and Salt River Meridian	2/24/2004
68.	TROY- 111	AMC 361339	Pinal, AZ	NW¼ Sec. 27, T3SR14E, Gila and Salt River Meridian	2/24/2004
69.	TROY- 112	AMC 361340	Pinal, AZ	NW¼ Sec. 27, T3SR14E, NE¼ Sec. 27, T3SR14E, Gila and Salt River Meridian	2/24/2004

United States Department of the Interior
Bureau of Land Management
 BUSINESS & SUPPORT SVCS DIV
 ONE N CENTRAL AVE SUITE 800
 PHOENIX, AZ 85004 -4427
 Phone: (602) 417-9200

Receipt

No:

1773724


Transaction #: 1831461		ENTERED INTO COMPUTER
Date of Transaction: 08/28/2008		
CUSTOMER:	MAGMACHEM EXPLORATIONS P.O. BOX 950 SONOITA, AZ 85637	SEP 12 2008 <i>PB</i>

LINE #	QTY	DESCRIPTION	REMARKS	UNIT PRICE	TOTAL
1	1.00	LOCATABLE MINERALS / MINING CLAIMS-NOT NEW-UNADJUD, ONE AUTH NO. ONLY / MINING CLAIM MONEY RECEIVED (455) CASES: AMC361229/\$9625.00	MAINT 2009 <i>17</i>	- n/a -	9625.00
TOTAL:					\$9,625.00

PAYMENT INFORMATION					
1	AMOUNT:	\$9,625.00	POSTMARKED:	8/26/08 0:00	
	TYPE:	CHECK	RECEIVED:	08/28/2008	
	CHECK NO:	2138			
	NAME:	MAGMACHEM EXPLORATION INC P.O. BOX 950 SONOITA AZ 85637			

REMARKS

This receipt was generated by the automated BLM Collections and Billing System and is a paper representation of a portion of the official electronic record contained therein.



Pauline
Brown/AZSO/AZ/BLM/DOI
09/12/2008 04:46 PM

To mcheme@aol.com
cc
bcc

Subject Maintenance Fees Paid 8-28-08; Receipt #1773724

WE RECEIVED A PAYMENT FOR 77 MINING CLAIMS ON 8-28-08;
RECEIPT #1773724. THERE SEEMS TO BE A MISSING PAGE FROM
YOUR DOCUMENT LISTING YOUR 77 CLAIMS. AS IT IS NOW, THERE
IS ONLY 60 AMC NUMBERS ACCOUNTED FOR. IT APPEARS THAT
WE ARE MISSING LINE #17 THROUGH #33 ACCORDING TO THE
SPREADSHEET YOU SUBMITTED. PLEASE SEND ME THE MISSING
AMC NUMBERS SO THAT PROPER CREDIT CAN BE GIVEN TO YOUR
CLAIMS.

PAULINE BROWN
LEGAL INSTRUMENT EXAMINER
U.S. DEPARTMENT OF THE INTERIOR
BUREAU OF LAND MANAGEMENT
ONE NORTH CENTRAL AVE., SUITE 800
PHOENIX, ARIZONA 85004-4427
TEL: 602-417-9360; FAX: 602-417-9490
TTY: 602-417-9525
Pauline_Brown@blm.gov

Message:

107 ROWS RETRIEVED

AUG 07 2008

CBS Export Results Report

Include Resolved Records

Record Status

- Error Records (E/M/I)
- Accepted Records (A/W)
- "On Hold" Records (H)
- All Records (for s/n or receipt nr)
- Exported, No Results From CBS
- New (not yet exported)

Enter export Date (mm/dd/yyyy) ALL

Serial Number match (optional)

Receipt Nr (optional) 1754670

Export Nr (exclusive)

LR2000 User (defaults to login) ALL

Search Criteria Responsible Area (Err

User (U,X)

Programmer (P,X)

All (U,P,X)

Query

Reset

[User Guide](#)

	Resend?	Export Nr	A/D	Serial Nr	Mult	Code	\$ Amount	Remarks	Receipt Nr	LR2000 User	#Msg	Resolve
1	<input type="checkbox"/>	1803960	A	AMC360917		582	125.00	2009	1754670	P5BROWN		

Exhibit A

County: Gila

State: AZ

<u>BLM Serial #</u>	<u>Claim Name</u>	<u>Original Recording</u>		<u>Amended Recording</u>		<u>Location</u>
		<u>Recording #</u>	<u>Page #</u>	<u>Recording #</u>	<u>Page #</u>	
AMC 360917	NCC 1	2004-006691				SEC13-T04S-R15E
AMC 360918	NCC 2	2004-006692				SEC13-T04S-R15E
AMC 360919	NCC 3	2004-006693				SEC13-T04S-R15E
AMC 360920	NCC 4	2004-006694				SEC13-T04S-R15E
AMC 360921	NCC 5	2004-006695				SEC24-T04S-R15E
AMC 360922	NCC 6	2004-006696				SEC24-T04S-R15E
AMC 360923	NCC 7	2004-006697				SEC24-T04S-R15E
AMC 360924	NCC 8	2004-006698				SEC24-T04S-R15E
AMC 360925	NCC 9	2004-006699				SEC24-T04S-R15E
AMC 360926	NCC 10	2004-006700				SEC24-T04S-R15E
AMC 360927	NCC 11	2004-006701				SEC24-T04S-R15E
AMC 360928	NCC 12	2004-006702				SEC24-T04S-R15E
AMC 360929	NCC 13	2004-006703				SEC24-T04S-R15E
AMC 360930	NCC 14	2004-006704				SEC24-T04S-R15E
AMC 360931	NCC 15	2004-006705				SEC13-T04S-R15E
AMC 360932	NCC 16	2004-006706				SEC13-T04S-R15E
AMC 360933	NCC 17	2004-006707				SEC13-T04S-R15E
AMC 360934	NCC 18	2004-006708				SEC13-T04S-R15E
AMC 360935	NCC 19	2004-006709				SEC24-T04S-R15E
AMC 360936	NCC 20	2004-006710				SEC24-T04S-R15E
AMC 360937	NCC 21	2004-006711				SEC24-T04S-R15E
AMC 360938	NCC 22	2004-006712				SEC24-T04S-R15E
AMC 360939	NCC 23	2004-006713				SEC24-T04S-R15E
AMC 360940	NCC 24	2004-006714				SEC24-T04S-R15E
AMC 360941	NCC 25	2004-006715				SEC24-T04S-R15E
AMC 360942	NCC 26	2004-006716				SEC24-T04S-R15E
AMC 360943	NCC 27	2004-006717				SEC24-T04S-R15E
AMC 360944	NCC 28	2004-006718				SEC24-T04S-R15E
AMC 360945	NCC 29	2004-006719				SEC24-T04S-R15E
AMC 360946	NCC 30	2004-006720				SEC24-T04S-R15E
AMC 360947	DS 1	2004-006651				SEC31-T04S-R16E
AMC 360948	DS 2	2004-006652				SEC31-T04S-R16E
AMC 360949	DS 3	2004-006653				SEC31-T04S-R16E
AMC 360950	DS 4	2004-006654				SEC31-T04S-R16E
AMC 360951	DS 5	2004-006655				SEC31-T04S-R16E
AMC 360952	DS 6	2004-006656				SEC31-T04S-R16E
AMC 360953	DS 7	2004-006657				SEC31-T04S-R16E
AMC 360954	DS 8	2004-006658				SEC31-T04S-R16E
AMC 360955	DS 9	2004-006659				SEC31-T04S-R16E
AMC 360956	DS 10	2004-006660				SEC31-T04S-R16E
AMC 360957	DS 11	2004-006661				SEC31-T04S-R16E
AMC 360958	DS 12	2004-006662				SEC31-T04S-R16E

PHOENIX, ARIZONA

2008 AUG -5 P 3: 58

RECEIVED B.L.M. AZ STATE OFFICE

Exhibit A

County: Gila

State: AZ

<u>BLM Serial #</u>	<u>Claim Name</u>	<u>Original Recording</u>		<u>Amended Recording</u>		<u>Location</u>
		<u>Recording #</u>	<u>Page #</u>	<u>Recording #</u>	<u>Page #</u>	
AMC 360959	DS 13	2004-006663				SEC31-T04S-R16E
AMC 360960	DS 14	2004-006664				SEC31-T04S-R16E
AMC 360961	DS 15	2004-006665				SEC31-T04S-R16E
AMC 360962	DS 16	2004-006666				SEC31-T04S-R16E
AMC 360963	DS 17	2004-006667				SEC31-T04S-R16E
AMC 360964	DS 18	2004-006668				SEC31-T04S-R16E
AMC 360965	DS 19	2004-006669				SEC31-T04S-R16E
AMC 360966	DS 20	2004-006670				SEC31-T04S-R16E
AMC 360967	DS 21	2004-006671				SEC31-T04S-R16E
AMC 360968	DS 22	2004-006672				SEC31-T04S-R16E
AMC 360969	DS 23	2004-006673				SEC25-T04S-R15E
AMC 360970	DS 24	2004-006674				SEC25-T04S-R15E
AMC 360971	DS 25	2004-006675				SEC25-T04S-R15E
AMC 360972	DS 26	2004-006676				SEC25-T04S-R15E
AMC 360973	DS 27	2004-006677				SEC25-T04S-R15E
AMC 360974	DS 28	2004-006678				SEC25-T04S-R15E
AMC 360975	DS 29	2004-006679				SEC25-T04S-R15E
AMC 360976	DS 30	2004-006680				SEC25-T04S-R15E
AMC 360977	DS 31	2004-006681				SEC25-T04S-R15E
AMC 360978	DS 32	2004-006682				SEC25-T04S-R15E
AMC 360979	DS 33	2004-006683				SEC25-T04S-R15E
AMC 360980	DS 34	2004-006684				SEC25-T04S-R15E
AMC 360981	DS 35	2004-006685				SEC25-T04S-R15E
AMC 360982	DS 36	2004-006686				SEC25-T04S-R15E
AMC 360983	DS 37	2004-006687				SEC26-T04S-R15E
AMC 360984	DS 38	2004-006688				SEC25-T04S-R15E
AMC 360985	DS 39	2004-006689				SEC25-T04S-R15E
AMC 360986	DS 40	2004-006690				SEC25-T04S-R15E
AMC 361192	NCC 31	2004-007590				SEC14-T04S-R15E
AMC 361193	NCC 32	2004-007591				SEC14-T04S-R15E
AMC 361194	NCC 33	2004-007592				SEC14-T04S-R15E
AMC 361195	NCC 34	2004-007593				SEC14-T04S-R15E
AMC 361196	NCC 35	2004-007594				SEC14-T04S-R15E
AMC 361197	NCC 36	2004-007595				SEC14-T04S-R15E
AMC 361198	NCC 37	2004-007596				SEC14-T04S-R15E
AMC 361199	NCC 38	2004-007597				SEC14-T04S-R15E
AMC 361200	NCC 39	2004-007598				SEC14-T04S-R15E
AMC 361201	NCC 40	2004-007599				SEC14-T04S-R15E
AMC 361202	NCC 41	2004-007600				SEC14-T04S-R15E
AMC 361203	NCC 42	2004-007601				SEC14-T04S-R15E
AMC 361204	NCC 43	2004-007602				SEC14-T04S-R15E
AMC 361205	NCC 44	2004-007603				SEC14-T04S-R15E

RECEIVED
 BLM, AZ STATE OFFICE
 2008 AUG -5 P 3:58
 PHOENIX, ARIZONA

Exhibit A

County: Gila

State: AZ

<u>BLM Serial #</u>	<u>Claim Name</u>	<u>Original Recording</u>		<u>Amended Recording</u>		<u>Location</u>
		<u>Recording #</u>	<u>Page #</u>	<u>Recording #</u>	<u>Page #</u>	
AMC 361206	NCC 45	2004-007604				SEC14-T04S-R15E
AMC 361207	NCC 46	2004-007605				SEC13-T04S-R15E
AMC 361208	NCC 47	2004-007606				SEC13-T04S-R15E
AMC 361209	NCC 48	2004-007607				SEC13-T04S-R15E
AMC 361210	NCC 49	2004-007608				SEC13-T04S-R15E
AMC 361211	NCC 50	2004-007609				SEC13-T04S-R15E
AMC 361212	NCC 51	2004-007610				SEC13-T04S-R15E
AMC 361213	NCC 52	2004-007611				SEC13-T04S-R15E
AMC 361214	NCC 53	2004-007612				SEC13-T04S-R15E
AMC 361215	NCC 54	2004-007613				SEC13-T04S-R15E
AMC 361216	NCC 55	2004-007614				SEC13-T04S-R15E
AMC 361217	NCC 56	2004-007615				SEC13-T04S-R15E
AMC 361218	NCC 57	2004-007616				SEC13-T04S-R15E
AMC 361219	NCC 58	2004-007617				SEC13-T04S-R15E
AMC 361220	NCC 59	2004-007618				SEC13-T04S-R15E
AMC 361221	NCC 60	2004-007619				SEC13-T04S-R15E
AMC 361222	NCC 61	2004-007620				SEC13-T04S-R15E
AMC 361223	NCC 62	2004-007621				SEC13-T04S-R15E
AMC 361224	NCC 63	2004-007622				SEC13-T04S-R15E
AMC 361225	NCC 64	2004-007623				SEC13-T04S-R15E
AMC 361226	NCC 65	2004-007624				SEC13-T04S-R15E
AMC 361227	NCC 66	2004-007625				SEC13-T04S-R15E
AMC 361228	NCC 67	2004-007626				SEC13-T04S-R15E

Total # Of Claims: 107

SLG
\$13,375.00
CK 620755
1754670

ENTERED INTO COMPUTER
 AUG 07 2008 *PB*

RECEIVED
 B.L.M. AZ STATE OFFICE
 2008 AUG -5 P 3: 58
 PHOENIX, ARIZONA

ENTERED INTO COMPUTER

AUG 07 2008

to Verified

PR

United States Department of the Interior
Bureau of Land Management
 BUSINESS & SUPPORT SVCS DIV
 ONE N CENTRAL AVE SUITE 800
 PHOENIX, AZ 85004-4427
 Phone: (602) 417-9200

Receipt

No: 1754670

Transaction #: 1812044		ENTERED INTO COMPUTER
Date of Transaction: 08/05/2008		
CUSTOMER:	FREEPORT-MCMORAN EXPLORATION CORP ONE NORTH CENTRAL PHOENIX, AZ 85004	AUG 07 2008 <i>Verified CB</i>

LINE #	QTY	DESCRIPTION	REMARKS	UNIT PRICE	TOTAL
1	1.00	LOCATABLE MINERALS / MINING CLAIMS- NOT NEW-UNADJUD, ONE AUTH NO. ONLY / MINING CLAIM MONEY RECEIVED (455) CASES: AMC360917/\$13375.00	2009 MAINT (107)	- n/a -	13375.00
TOTAL:					\$13,375.00

PAYMENT INFORMATION			
1	AMOUNT:	\$13,375.00	POSTMARKED: N/A
	TYPE:	CHECK	RECEIVED: 08/05/2008
	CHECK NO:	620755	
	NAME:	FREEPORT-MCMORAN EXPLORATION CORP ONE NORTH CENTRAL PHOENIX AZ 85004	

REMARKS

This receipt was generated by the automated BLM Collections and Billing System and is a paper representation of a portion of the official electronic record contained therein.

<i>Lead</i>	<i>AMC#</i>	<i>CF</i>
AME 360917 -	360917-986	70
361192 -	361192-228	37
		<u>107</u> <i>total</i>
		<i>187 CF</i>

AMC 360917
361192

After Recording, return to:
M.L. Gerrow
4211 East Aquarius Drive
Tucson, Arizona 85718

August 17, 2007

Bureau of Land Management
Department of the Interior
One North Central Avenue
Phoenix, AZ 85004

**NOTICE OF INTENT TO HOLD MINING CLAIMS AND PAYMENT OF BLM
MAINTENANCE FEE**

Re: Payment of Annual Claim Maintenance Fee

Dear Sir or Madam:

This will serve as notice that Freeport-McMoRan Exploration Corporation, formerly known as Phelps Dodge Exploration Corporation, whose address for purposes of this filing is 1 North Central Ave., Phoenix, Arizona 85004, intends to hold the mining claims and/or mill sites described on Exhibit A attached hereto for the assessment year ending at 12 o'clock, noon, on September 1, 2008 by payment of the annual maintenance fee of \$125 per claim or site. Payment of such amount is made herewith for such assessment year for each of the claims and sites, the name, and BLM serial number with the book and page or index number of recording of the location notice in the official records of Gila County, Arizona, of which, is set forth on Exhibit A attached hereto and by this reference incorporated herein.

x Ralph J. Stegen


Ralph Stegen for
Freeport-McMoRan Exploration Corporation

RECEIVED
BLM, AZ STATE OFFICE
2007 AUG 17 A 11:32
PHOENIX ARIZONA

State of Arizona)
) ss.
County of Pima)

The foregoing instrument was acknowledged before me on August 17, 2007, by Ralph Stegen, on behalf of Freeport-McMoRan Exploration Corporation.

(Seal)



Marilyn Carpio

Notary Public
My commission expires 12-11-08 HR-900-0001-0000

Exhibit A

County: Gila

State: AZ

<u>BLM Serial #</u>	<u>Claim Name</u>	<u>Original Recording</u>		<u>Amended Recording</u>		<u>Location</u>
		<u>Recording #</u>	<u>Page #</u>	<u>Recording #</u>	<u>Page #</u>	
AMC 360917	NCC 1	2004-006691				SEC13-T04S-R15E
AMC 360918	NCC 2	2004-006692				SEC13-T04S-R15E
AMC 360919	NCC 3	2004-006693				SEC13-T04S-R15E
AMC 360920	NCC 4	2004-006694				SEC13-T04S-R15E
AMC 360921	NCC 5	2004-006695				SEC24-T04S-R15E
AMC 360922	NCC 6	2004-006696				SEC24-T04S-R15E
AMC 360923	NCC 7	2004-006697				SEC24-T04S-R15E
AMC 360924	NCC 8	2004-006698				SEC24-T04S-R15E
AMC 360925	NCC 9	2004-006699				SEC24-T04S-R15E
AMC 360926	NCC 10	2004-006700				SEC24-T04S-R15E
AMC 360927	NCC 11	2004-006701				SEC24-T04S-R15E
AMC 360928	NCC 12	2004-006702				SEC24-T04S-R15E
AMC 360929	NCC 13	2004-006703				SEC24-T04S-R15E
AMC 360930	NCC 14	2004-006704				SEC24-T04S-R15E
AMC 360931	NCC 15	2004-006705				SEC13-T04S-R15E
AMC 360932	NCC 16	2004-006706				SEC13-T04S-R15E
AMC 360933	NCC 17	2004-006707				SEC13-T04S-R15E
AMC 360934	NCC 18	2004-006708				SEC13-T04S-R15E
AMC 360935	NCC 19	2004-006709				SEC24-T04S-R15E
AMC 360936	NCC 20	2004-006710				SEC24-T04S-R15E
AMC 360937	NCC 21	2004-006711				SEC24-T04S-R15E
AMC 360938	NCC 22	2004-006712				SEC24-T04S-R15E
AMC 360939	NCC 23	2004-006713				SEC24-T04S-R15E
AMC 360940	NCC 24	2004-006714				SEC24-T04S-R15E
AMC 360941	NCC 25	2004-006715				SEC24-T04S-R15E
AMC 360942	NCC 26	2004-006716				SEC24-T04S-R15E
AMC 360943	NCC 27	2004-006717				SEC24-T04S-R15E
AMC 360944	NCC 28	2004-006718				SEC24-T04S-R15E
AMC 360945	NCC 29	2004-006719				SEC24-T04S-R15E
AMC 360946	NCC 30	2004-006720				SEC24-T04S-R15E
AMC 360947	DS 1	2004-006651				SEC31-T04S-R16E
AMC 360948	DS 2	2004-006652				SEC31-T04S-R16E
AMC 360949	DS 3	2004-006653				SEC31-T04S-R16E
AMC 360950	DS 4	2004-006654				SEC31-T04S-R16E
AMC 360951	DS 5	2004-006655				SEC31-T04S-R16E

Exhibit A

County: Gila

State: AZ

<u>BLM Serial #</u>	<u>Claim Name</u>	<u>Original Recording</u>		<u>Amended Recording</u>		<u>Location</u>
		<u>Recording #</u>	<u>Page #</u>	<u>Recording #</u>	<u>Page #</u>	
AMC 360959	DS 13	2004-006663				SEC31-T04S-R16E
AMC 360960	DS 14	2004-006664				SEC31-T04S-R16E
AMC 360961	DS 15	2004-006665				SEC31-T04S-R16E
AMC 360962	DS 16	2004-006666				SEC31-T04S-R16E
AMC 360963	DS 17	2004-006667				SEC31-T04S-R16E
AMC 360964	DS 18	2004-006668				SEC31-T04S-R16E
AMC 360965	DS 19	2004-006669				SEC31-T04S-R16E
AMC 360966	DS 20	2004-006670				SEC31-T04S-R16E
AMC 360967	DS 21	2004-006671				SEC31-T04S-R16E
AMC 360968	DS 22	2004-006672				SEC31-T04S-R16E
AMC 360969	DS 23	2004-006673				SEC25-T04S-R15E
AMC 360970	DS 24	2004-006674				SEC25-T04S-R15E
AMC 360971	DS 25	2004-006675				SEC25-T04S-R15E
AMC 360972	DS 26	2004-006676				SEC25-T04S-R15E
AMC 360973	DS 27	2004-006677				SEC25-T04S-R15E
AMC 360974	DS 28	2004-006678				SEC25-T04S-R15E
AMC 360975	DS 29	2004-006679				SEC25-T04S-R15E
AMC 360976	DS 30	2004-006680				SEC25-T04S-R15E
AMC 360977	DS 31	2004-006681				SEC25-T04S-R15E
AMC 360978	DS 32	2004-006682				SEC25-T04S-R15E
AMC 360979	DS 33	2004-006683				SEC25-T04S-R15E
AMC 360980	DS 34	2004-006684				SEC25-T04S-R15E
AMC 360981	DS 35	2004-006685				SEC25-T04S-R15E
AMC 360982	DS 36	2004-006686				SEC26-T04S-R15E
AMC 360983	DS 37	2004-006687				SEC25-T04S-R15E
AMC 360984	DS 38	2004-006688				SEC25-T04S-R15E
AMC 360985	DS 39	2004-006689				SEC25-T04S-R15E
AMC 360986	DS 40	2004-006690				SEC25-T04S-R15E
AMC 361192	NCC 31	2004-007590				SEC14-T04S-R15E
AMC 361193	NCC 32	2004-007591				SEC14-T04S-R15E
AMC 361194	NCC 33	2004-007592				SEC14-T04S-R15E
AMC 361195	NCC 34	2004-007593				SEC14-T04S-R15E
AMC 361196	NCC 35	2004-007594				SEC14-T04S-R15E
AMC 361197	NCC 36	2004-007595				SEC14-T04S-R15E
AMC 361198	NCC 37	2004-007596				SEC14-T04S-R15E
AMC 361199	NCC 38	2004-007597				SEC14-T04S-R15E

Exhibit A

County: Gila

State: AZ

<u>BLM Serial #</u>	<u>Claim Name</u>	<u>Original Recording</u>		<u>Amended Recording</u>		<u>Location</u>
		<u>Recording #</u>	<u>Page #</u>	<u>Recording #</u>	<u>Page #</u>	
AMC 361206	NCC 45	2004-007604				SEC14-T04S-R15E
AMC 361207	NCC 46	2004-007605				SEC13-T04S-R15E
AMC 361208	NCC 47	2004-007606				SEC13-T04S-R15E
AMC 361209	NCC 48	2004-007607				SEC13-T04S-R15E
AMC 361210	NCC 49	2004-007608				SEC13-T04S-R15E
AMC 361211	NCC 50	2004-007609				SEC13-T04S-R15E
AMC 361212	NCC 51	2004-007610				SEC13-T04S-R15E
AMC 361213	NCC 52	2004-007611				SEC13-T04S-R15E
AMC 361214	NCC 53	2004-007612				SEC13-T04S-R15E
AMC 361215	NCC 54	2004-007613				SEC13-T04S-R15E
AMC 361216	NCC 55	2004-007614				SEC13-T04S-R15E
AMC 361217	NCC 56	2004-007615				SEC13-T04S-R15E
AMC 361218	NCC 57	2004-007616				SEC13-T04S-R15E
AMC 361219	NCC 58	2004-007617				SEC13-T04S-R15E
AMC 361220	NCC 59	2004-007618				SEC13-T04S-R15E
AMC 361221	NCC 60	2004-007619				SEC13-T04S-R15E
AMC 361222	NCC 61	2004-007620				SEC13-T04S-R15E
AMC 361223	NCC 62	2004-007621				SEC13-T04S-R15E
AMC 361224	NCC 63	2004-007622				SEC13-T04S-R15E
AMC 361225	NCC 64	2004-007623				SEC13-T04S-R15E
AMC 361226	NCC 65	2004-007624				SEC13-T04S-R15E
AMC 361227	NCC 66	2004-007625				SEC13-T04S-R15E
AMC 361228	NCC 67	2004-007626				SEC13-T04S-R15E
Total # Of Claims:	107					

RECEIVED
B.L.M. AZ STATE OFFICE
2007 AUG 17 A 11: 32
PHOENIX, ARIZONA

United States Department of the Interior

Bureau of Land Management

BUSINESS & SUPPORT SVCS DIV

ONE N CENTRAL AVE SUITE 800

PHOENIX, AZ 85004 -4427

Phone: (602) 417-9200

Receipt

No:

1546755

Transaction #: 1598147	
Date of Transaction: 08/17/2007	
CUSTOMER:	PHELPS DODGE ONE NORTH CENTRAL AVE STE 1 PHOENIX, AZ 85004

LINE #	QTY	DESCRIPTION	REMARKS	UNIT PRICE	TOTAL
1	1.00	LOCATABLE MINERALS / MINING CLAIMS- NOT NEW-UNADJUD, ONE AUTH NO. ONLY / MINING CLAIM MONEY RECEIVED (455) CASES: AMC360917/\$13375.00	MAINT 2008/107	- n/a -	13375.00
TOTAL:					\$13,375.00

PAYMENT INFORMATION			
1	AMOUNT:	\$13,375.00	POSTMARKED: N/A
	TYPE:	CHECK	RECEIVED: 08/17/2007
	CHECK NO:	580553	
	NAME:	PHELPS DODGE ONE NORTH CENTRAL AVE STE 1 PHOENIX AZ 85004	

REMARKS

This receipt was generated by the automated BLM Collections and Billing System and is a paper representation of a portion of the official electronic record contained therein.

After recording, return to:
 M.L.Gerrow
 4211 E. Aquarius Dr.
 Tucson, AZ 85718

AMC 359561
 360184
 360917
361192

AMC 362105
 362923
 367287

Bureau of Land Management
 Department of the Interior
 One North Central Avenue
 Phoenix, AZ 85004

August 2, 2006

NOTICE OF INTENT TO HOLD MINING CLAIMS AND PAYMENT OF BLM MAINTENANCE FEE

Re: Payment of Annual Claim Maintenance Fee

Dear Sir or Madam:

This will serve as notice that Phelps Dodge Exploration Corporation, whose address for purposes of this filing is Land and Water Department, One North Central Ave., 17th Floor, Phoenix, Arizona 85004, intends to hold the mining claims and/or mill sites described on Exhibit A attached hereto for the assessment year ending at 12 o'clock, noon, on September 1, 2007 by payment of the annual maintenance fee of \$125 per claim or site. Payment of such amount is made herewith for such assessment year for each of the claims and sites, the name, and BLM serial number with the book and page or index number of recording of the location notice in the official records of Gila County, Arizona, of which, is set forth on Exhibit A attached hereto and by this reference incorporated herein.


X *William C. Williams*
 William C. Williams for
 Phelps Dodge Exploration Corporation

State of Arizona)
) ss.
 County of Pima)

The foregoing instrument was acknowledged before me on 8-2-06, 2006, by William Williams, on behalf of Phelps Dodge Exploration Corporation.

(Seal)

Marilyn Carpio
 Notary Public
 My commission expires: 12-11-08
 PHOENIX, AZ



2006 AUG 16 A 11:08

RECEIVED
 BLM, AZ STATE OFFICE

EXHIBIT A

County: Gila

State: AZ

BLM Serial #	Claim Name	Original Recording		Amended Recording		Sec	Twp	Range
		Recording #	Page #	Recording #	Page #			
AMC 360917	NCC 1	2004-006691				13	04S	15E
AMC 360918	NCC 2	2004-006692				13	04S	15E
AMC 360919	NCC 3	2004-006693				13	04S	15E
AMC 360920	NCC 4	2004-006694				13	04S	15E
AMC 360921	NCC 5	2004-006695				24	04S	15E
AMC 360922	NCC 6	2004-006696				24	04S	15E
AMC 360923	NCC 7	2004-006697				24	04S	15E
AMC 360924	NCC 8	2004-006698				24	04S	15E
AMC 360925	NCC 9	2004-006699				24	04S	15E
AMC 360926	NCC 10	2004-006700				24	04S	15E
AMC 360927	NCC 11	2004-006701				24	04S	15E
AMC 360928	NCC 12	2004-006702				24	04S	15E
AMC 360929	NCC 13	2004-006703				24	04S	15E
AMC 360930	NCC 14	2004-006704				24	04S	15E
AMC 360931	NCC 15	2004-006705				13	04S	15E
AMC 360932	NCC 16	2004-006706				13	04S	15E
AMC 360933	NCC 17	2004-006707				13	04S	15E
AMC 360934	NCC 18	2004-006708				13	04S	15E
AMC 360935	NCC 19	2004-006709				24	04S	15E
AMC 360936	NCC 20	2004-006710				24	04S	15E
AMC 360937	NCC 21	2004-006711				24	04S	15E
AMC 360938	NCC 22	2004-006712				24	04S	15E
AMC 360939	NCC 23	2004-006713				24	04S	15E
AMC 360940	NCC 24	2004-006714				24	04S	15E
AMC 360941	NCC 25	2004-006715				24	04S	15E
AMC 360942	NCC 26	2004-006716				24	04S	15E
AMC 360943	NCC 27	2004-006717				24	04S	15E
AMC 360944	NCC 28	2004-006718				24	04S	15E
AMC 360945	NCC 29	2004-006719				24	04S	15E
AMC 360946	NCC 30	2004-006720				24	04S	15E
AMC 361192	NCC 31	2004-007590				14	04S	15E
AMC 361193	NCC 32	2004-007591				14	04S	15E
AMC 361194	NCC 33	2004-007592				14	04S	15E
AMC 361195	NCC 34	2004-007593				14	04S	15E
AMC 361196	NCC 35	2004-007594				14	04S	15E
AMC 361197	NCC 36	2004-007595				14	04S	15E
AMC 361198	NCC 37	2004-007596				14	04S	15E
AMC 361199	NCC 38	2004-007597				14	04S	15E
AMC 361200	NCC 39	2004-007598				14	04S	15E
AMC 361201	NCC 40	2004-007599				14	04S	15E
AMC 361202	NCC 41	2004-007600				14	04S	15E
AMC 361203	NCC 42	2004-007601				14	04S	15E

PHOENIX, AZ

2006 AUG 19 11:08

RECEIVED BLM, AZ STATE OFFICE

Date: 7/14/2006

ENTERED INTO COMPUTER
AUG 21 2006 PB VERIFIED

42

EXHIBIT A

County: Gila

State: AZ

BLM Serial #	Claim Name	Original Recording		Amended Recording		Sec	Twp	Range
		Recording #	Page #	Recording #	Page #			
AMC 361204	NCC 43	2004-007602				14	04S	15E
AMC 361205	NCC 44	2004-007603				14	04S	15E
AMC 361206	NCC 45	2004-007604				14	04S	15E
AMC 361207	NCC 46	2004-007605				13	04S	15E
AMC 361208	NCC 47	2004-007606				13	04S	15E
AMC 361209	NCC 48	2004-007607				13	04S	15E
AMC 361210	NCC 49	2004-007608				13	04S	15E
AMC 361211	NCC 50	2004-007609				13	04S	15E
AMC 361212	NCC 51	2004-007610				13	04S	15E
AMC 361213	NCC 52	2004-007611				13	04S	15E
AMC 361214	NCC 53	2004-007612				13	04S	15E
AMC 361215	NCC 54	2004-007613				13	04S	15E
AMC 361216	NCC 55	2004-007614				13	04S	15E
AMC 361217	NCC 56	2004-007615				13	04S	15E
AMC 361218	NCC 57	2004-007616				13	04S	15E
AMC 361219	NCC 58	2004-007617				13	04S	15E
AMC 361220	NCC 59	2004-007618				13	04S	15E
AMC 361221	NCC 60	2004-007619				13	04S	15E
AMC 361222	NCC 61	2004-007620				13	04S	15E
AMC 361223	NCC 62	2004-007621				13	04S	15E
AMC 361224	NCC 63	2004-007622				13	04S	15E
AMC 361225	NCC 64	2004-007623				13	04S	15E
AMC 361226	NCC 65	2004-007624				13	04S	15E
AMC 361227	NCC 66	2004-007625				13	04S	15E
AMC 361228	NCC 67	2004-007626				13	04S	15E

Total # Of Claims: 67

ENTERED INTO COMPUTER

AUG 21 2006 PB VERIFIED

PHOENIX, AZ

2006 AUG 16 11:08

RECEIVED
BLM, AZ STATE OFFICE

After recording, return to:
M.L.Gerrrow
4211 E. Aquarius Dr.
Tucson, AZ 85718

Bureau of Land Management
Department of the Interior
One North Central Avenue
Phoenix, AZ 85004

August 2, 2006

**NOTICE OF INTENT TO HOLD MINING CLAIMS AND PAYMENT OF BLM
MAINTENANCE FEE**

Re: Payment of Annual Claim Maintenance Fee

Dear Sir or Madam:

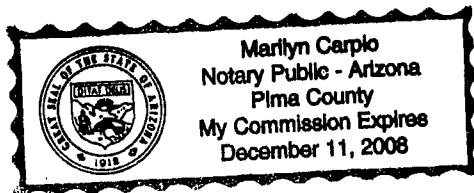
This will serve as notice that Phelps Dodge Exploration Corporation, whose address for purposes of this filing is Land and Water Department, One North Central Ave., 17th Floor, Phoenix, Arizona 85004, intends to hold the mining claims and/or mill sites described on Exhibit A attached hereto for the assessment year ending at 12 o'clock, noon, on September 1, 2007 by payment of the annual maintenance fee of \$125 per claim or site. Payment of such amount is made herewith for such assessment year for each of the claims and sites, the name, and BLM serial number with the book and page or index number of recording of the location notice in the official records of Gila County, Arizona, of which, is set forth on Exhibit A attached hereto and by this reference incorporated herein.

William C. Williams
William C. Williams for
Phelps Dodge Exploration Corporation

State of Arizona)
) ss.
County of Pima)

The foregoing instrument was acknowledged before me on 8-2-06, 2006, by WILLIAM WILLIAMS, on behalf of Phelps Dodge Exploration Corporation.

(Seal)



Marilyn Carpio
Notary Public
My commission expires: 12-11-08
PHOENIX, AZ

2006 AUG 19 11:09

RECEIVED
BLM, AZ STATE OFFICE

EXHIBIT A

County: Gila

State: AZ

BLM Serial #	Claim Name	Original Recording		Amended Recording		Sec	Twp	Range
		Recording #	Page #	Recording #	Page #			
AMC 360947	DS 1	2004-006651				31	04S	16E
AMC 360948	DS 2	2004-006652				31	04S	16E
AMC 360949	DS 3	2004-006653				31	04S	16E
AMC 360950	DS 4	2004-006654				31	04S	16E
AMC 360951	DS 5	2004-006655				31	04S	16E
AMC 360952	DS 6	2004-006656				31	04S	16E
AMC 360953	DS 7	2004-006657				31	04S	16E
AMC 360954	DS 8	2004-006658				31	04S	16E
AMC 360955	DS 9	2004-006659				31	04S	16E
AMC 360956	DS 10	2004-006660				31	04S	16E
AMC 360957	DS 11	2004-006661				31	04S	16E
AMC 360958	DS 12	2004-006662				31	04S	16E
AMC 360959	DS 13	2004-006663				31	04S	16E
AMC 360960	DS 14	2004-006664				31	04S	16E
AMC 360961	DS 15	2004-006665				31	04S	16E
AMC 360962	DS 16	2004-006666				31	04S	16E
AMC 360963	DS 17	2004-006667				31	04S	16E
AMC 360964	DS 18	2004-006668				31	04S	16E
AMC 360965	DS 19	2004-006669				31	04S	16E
AMC 360966	DS 20	2004-006670				31	04S	16E
AMC 360967	DS 21	2004-006671				31	04S	16E
AMC 360968	DS 22	2004-006672				31	04S	16E
AMC 360969	DS 23	2004-006673				25	04S	15E
AMC 360970	DS 24	2004-006674				25	04S	15E
AMC 360971	DS 25	2004-006675				25	04S	15E
AMC 360972	DS 26	2004-006676				25	04S	15E
AMC 360973	DS 27	2004-006677				25	04S	15E
AMC 360974	DS 28	2004-006678				25	04S	15E
AMC 360975	DS 29	2004-006679				25	04S	15E
AMC 360976	DS 30	2004-006680				25	04S	15E
AMC 360977	DS 31	2004-006681				25	04S	15E
AMC 360978	DS 32	2004-006682				25	04S	15E
AMC 360979	DS 33	2004-006683				25	04S	15E
AMC 360980	DS 34	2004-006684				25	04S	15E
AMC 360981	DS 35	2004-006685				25	04S	15E
AMC 360982	DS 36	2004-006686				26	04S	15E
AMC 360983	DS 37	2004-006687				25	04S	15E
AMC 360984	DS 38	2004-006688				25	04S	15E
AMC 360985	DS 39	2004-006689				25	04S	15E
AMC 360986	DS 40	2004-006690				25	04S	15E

Total # Of Claims: 40

ENTERED INTO COMPUTER

AUG 21 2006
verified PB

Date: 7/14/2006

(40)

PHOENIX, AZ

2006 AUG 16 11:09

BLM, AZ STATE OFFICE

After recording, return to:
M.L.Gerrow
4211 E. Aquarius Dr.
Tucson, AZ 85718

Bureau of Land Management
Department of the Interior
One North Central Avenue
Phoenix, AZ 85004

August 2, 2006

NOTICE OF INTENT TO HOLD MINING CLAIMS AND PAYMENT OF BLM MAINTENANCE FEE

Re: Payment of Annual Claim Maintenance Fee

Dear Sir or Madam:

This will serve as notice that Phelps Dodge Exploration Corporation, whose address for purposes of this filing is Land and Water Department, One North Central Ave., 17th Floor, Phoenix, Arizona 85004, intends to hold the mining claims and/or mill sites described on Exhibit A attached hereto for the assessment year ending at 12 o'clock, noon, on September 1, 2007 by payment of the annual maintenance fee of \$125 per claim or site. Payment of such amount is made herewith for such assessment year for each of the claims and sites, the name, and BLM serial number with the book and page or index number of recording of the location notice in the official records of Gila County, Arizona, of which, is set forth on Exhibit A attached hereto and by this reference incorporated herein.

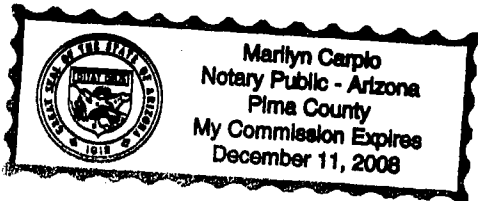
X *William C. Williams*
William C. Williams for
Phelps Dodge Exploration Corporation

State of Arizona)
) ss.
County of Pima)

The foregoing instrument was acknowledged before me on 8-2, 2006, by William Williams, on behalf of Phelps Dodge Exploration Corporation.

(Seal)

Marilyn Carpio
Notary Public
My commission expires: 12-11-08



PHOENIX, AZ

2006 AUG 16 A 11: 09

RECEIVED
BLM, AZ STATE OFFICE

EXHIBIT A

County: Gila

State: AZ

<u>BLM Serial #</u>	<u>Claim Name</u>	<u>Original Recording</u>		<u>Amended Recording</u>		<u>Sec</u>	<u>Twp</u>	<u>Range</u>
		<u>Recording #</u>	<u>Page #</u>	<u>Recording #</u>	<u>Page #</u>			
AMC 359561	AZM 55	2004-000866				07	01S	15E
AMC 359562	AZM 56	2004-000867				07	01S	15E
AMC 359563	AZM 57	2004-000868				07	01S	15E
AMC 359564	AZM 58	2004-000869				07	01S	15E
AMC 359565	AZM 59	2004-000870				07	01S	15E
AMC 359566	AZM 60	2004-000871				07	01S	15E
AMC 359567	AZM 61	2004-000872				07	01S	15E
AMC 359568	AZM 62	2004-000873				07	01S	15E
AMC 359569	AZM 63	2004-000874				07	01S	15E
AMC 359570	AZM 64	2004-000875				07	01S	15E
AMC 359571	AZM 65	2004-000876				07	01S	15E
AMC 359572	AZM 66	2004-000877				07	01S	15E
AMC 359573	AZM 67	2004-000878				18	01S	15E
AMC 359574	AZM 68	2004-000879				18	01S	15E
AMC 359575	AZM 69	2004-000880				18	01S	15E
AMC 359576	AZM 70	2004-000881				18	01S	15E
AMC 359577	AZM 71	2004-000882				18	01S	15E
AMC 359578	AZM 72	2004-000883				18	01S	15E
AMC 359579	AZM 73	2004-000884				07	01S	15E
AMC 359580	AZM 74	2004-000885				07	01S	15E
AMC 359581	AZM 75	2004-000886				07	01S	15E
AMC 359582	AZM 76	2004-000887				07	01S	15E
AMC 359583	AZM 77	2004-000888				07	01S	15E
AMC 359584	AZM 78	2004-000889				07	01S	15E
AMC 359585	AZM 79	2004-000890				07	01S	15E
AMC 359586	AZM 80	2004-000891				07	01S	15E
AMC 359587	AZM 81	2004-000892				07	01S	15E
AMC 359588	AZM 82	2004-000893				07	01S	15E
AMC 359589	AZM 83	2004-000894				07	01S	15E
AMC 359590	AZM 84	2004-000895				07	01S	15E
AMC 359591	AZM 85	2004-000896				18	01S	15E
AMC 359592	AZM 86	2004-000897				18	01S	15E
AMC 359593	AZM 87	2004-000898				18	01S	15E
AMC 359594	AZM 88	2004-000899				18	01S	15E
AMC 359595	AZM 89	2004-000900				18	01S	15E
AMC 359596	AZM 90	2004-000901				18	01S	15E
AMC 359597	AZM 182	2004-000902				05	01S	15E
AMC 359598	AZM 91	2004-000903				05	01S	15E
AMC 359599	AZM 92	2004-000904				05	01S	15E
AMC 359600	AZM 93	2004-000905				05	01S	15E
AMC 359601	AZM 94	2004-000906				05	01S	15E
AMC 359602	AZM 95	2004-000907				08	01S	15E

RECEIVED
 BLM, AZ STATE OFFICE
 2006 AUG 16 11:09
 PHOENIX, AZ

Date: 7/14/2006

ENTERED INTO COMPUTER
 AUG 21 2006 PB VERIFIED

42

EXHIBIT A

County: Gila

State: AZ

BLM Serial #	Claim Name	Original Recording		Amended Recording		Sec	Twp	Range
		Recording #	Page #	Recording #	Page #			
AMC 359603	AZM 96	2004-000908				08	01S	15E
AMC 359604	AZM 97	2004-000909				08	01S	15E
AMC 359605	AZM 98	2004-000910				08	01S	15E
AMC 359606	AZM 99	2004-000911				08	01S	15E
AMC 359607	AZM 100	2004-000912				08	01S	15E
AMC 359608	AZM 101	2004-000913				08	01S	15E
AMC 359609	AZM 102	2004-000914				08	01S	15E
AMC 359610	AZM 103	2004-000915				08	01S	15E
AMC 359611	AZM 104	2004-000916				08	01S	15E
AMC 359612	AZM 183	2004-000917				05	01S	15E
AMC 359613	AZM 106	2004-000918				05	01S	15E
AMC 359614	AZM 107	2004-000919				05	01S	15E
AMC 359615	AZM 108	2004-000920				05	01S	15E
AMC 359616	AZM 109	2004-000921				05	01S	15E
AMC 359617	AZM 110	2004-000922				05	01S	15E
AMC 359618	AZM 111	2004-000923				05	01S	15E
AMC 359619	AZM 112	2004-000924				05	01S	15E
AMC 359620	AZM 113	2004-000925				05	01S	15E
AMC 359621	AZM 114	2004-000926				05	01S	15E
AMC 359622	AZM 115	2004-000927				05	01S	15E
AMC 359623	AZM 116	2004-000928				05	01S	15E
AMC 359624	AZM 117	2004-000929				05	01S	15E
AMC 359625	AZM 118	2004-000930				05	01S	15E
AMC 359626	AZM 119	2004-000931				08	01S	15E
AMC 359627	AZM 120	2004-000932				08	01S	15E
AMC 359628	AZM 121	2004-000933				08	01S	15E
AMC 359629	AZM 122	2004-000934				08	01S	15E
AMC 359630	AZM 123	2004-000935				08	01S	15E
AMC 359631	AZM 124	2004-000936				08	01S	15E
AMC 359632	AZM 125	2004-000937				08	01S	15E
AMC 359633	AZM 126	2004-000938				08	01S	15E
AMC 359635	AZM 128	2004-000940				08	01S	15E
AMC 359636	AZM 129	2004-000941				08	01S	15E
AMC 359637	AZM 131	2004-000942				04	01S	15E
AMC 359638	AZM 132	2004-000943				04	01S	15E
AMC 359639	AZM 133	2004-000944				04	01S	15E
AMC 359640	AZM 134	2004-000945				04	01S	15E
AMC 359641	AZM 135	2004-000946				09	01S	15E
AMC 359642	AZM 136	2004-000947				09	01S	15E
AMC 359643	AZM 137	2004-000948				09	01S	15E
AMC 359644	AZM 138	2004-000949				09	01S	15E
AMC 359645	AZM 139	2004-000950				09	01S	15E

PHOENIX, AZ

2006 AUG 19 11:09

RECEIVED BLM, AZ STATE OFFICE

Date: 7/14/2006

ENTERED INTO COMPUTER
AUG 21 2006 (B) VERIFIED

(42)

EXHIBIT A

County: Gila

State: AZ

BLM Serial #	Claim Name	Original Recording		Amended Recording		Sec	Twp	Range
		Recording #	Page #	Recording #	Page #			
AMC 359646	AZM 140	2004-000951				09	01S	15E
AMC 359647	AZM 141	2004-000952				09	01S	15E
AMC 359648	AZM 142	2004-000953				09	01S	15E
AMC 359649	AZM 143	2004-000954				09	01S	15E
AMC 359650	AZM 144	2004-000955				09	01S	15E
AMC 359651	AZM 147	2004-000956				04	01S	15E
AMC 359652	AZM 148	2004-000957				04	01S	15E
AMC 359653	AZM 149	2004-000958				04	01S	15E
AMC 359654	AZM 150	2004-000959				04	01S	15E
AMC 359655	AZM 151	2004-000960				09	01S	15E
AMC 359656	AZM 152	2004-000961				09	01S	15E
AMC 359657	AZM 153	2004-000962				09	01S	15E
AMC 359658	AZM 154	2004-000963				09	01S	15E
AMC 359659	AZM 155	2004-000964				09	01S	15E
AMC 359660	AZM 156	2004-000965				09	01S	15E
AMC 359661	AZM 157	2004-000966				09	01S	15E
AMC 359662	AZM 158	2004-000967				09	01S	15E
AMC 359663	AZM 159	2004-000968				09	01S	15E
AMC 359664	AZM 160	2004-000969				09	01S	15E
AMC 359665	AZM 161	2004-000970				09	01S	15E
AMC 359666	AZM 162	2004-000971				09	01S	15E
AMC 359667	AZM 163	2004-000972				03	01S	15E
AMC 359668	AZM 164	2004-000973				03	01S	15E
AMC 359669	AZM 165	2004-000974				03	01S	15E
AMC 359670	AZM 166	2004-000975				03	01S	15E
AMC 359671	AZM 167	2004-000976				10	01S	15E
AMC 359672	AZM 168	2004-000977				10	01S	15E
AMC 359673	AZM 169	2004-000978				10	01S	15E
AMC 359674	AZM 170	2004-000979				10	01S	15E
AMC 359675	AZM 171	2004-000980				10	01S	15E
AMC 359676	AZM 172	2004-000981				10	01S	15E
AMC 359677	AZM 173	2004-000982				10	01S	15E
AMC 359678	AZM 174	2004-000983				10	01S	15E
AMC 359679	AZM 175	2004-000984				10	01S	15E
AMC 359680	AZM 176	2004-000985				10	01S	15E
AMC 359681	AZM 177	2004-000986				10	01S	15E
AMC 359682	AZM 178	2004-000987				10	01S	15E
AMC 360184	AZM 184	2004-003658				08	01S	15E
AMC 360185	AZM 185	2004-003659				08	01S	15E
AMC 360186	AZM 186	2004-003660				08	01S	15E
AMC 360187	AZM 187	2004-003661				08	01S	15E
AMC 360188	AZM 188	2004-003662				17	01S	15E

PHOENIX, AZ

2006 AUG 19 11:09

RECEIVED
BLM, AZ STATE OFFICE

Date: 7/14/2006

ENTERED INTO COMPUTER
AUG 21 2006 *SB* VERIFIED

42

EXHIBIT A

County: Gila

State: AZ

BLM Serial #	Claim Name	Original Recording		Amended Recording		Sec	Twp	Range
		Recording #	Page #	Recording #	Page #			
AMC 360189	AZM 189	2004-003663				17	01S	15E
AMC 360190	AZM 190	2004-003664				17	01S	15E
AMC 360191	AZM 191	2004-003665				17	01S	15E
AMC 360192	AZM 192	2004-003666				17	01S	15E
AMC 360193	AZM 193	2004-003667				17	01S	15E
AMC 360194	AZM 194	2004-003668				17	01S	15E
AMC 360195	AZM 195	2004-003669				17	01S	15E
AMC 360196	AZM 196	2004-003670				17	01S	15E
AMC 360197	AZM 197	2004-003671				17	01S	15E
AMC 360198	AZM 198	2004-003672				17	01S	15E
AMC 360199	AZM 199	2004-003673				17	01S	15E
AMC 360200	AZM 200	2004-003674				17	01S	15E
AMC 360201	AZM 201	2004-003675				17	01S	15E
AMC 360202	AZM 202	2004-003676				08	01S	15E
AMC 360203	AZM 203	2004-003677				08	01S	15E
AMC 360204	AZM 204	2004-003678				17	01S	15E
AMC 360205	AZM 205	2004-003679				17	01S	15E
AMC 360206	AZM 206	2004-003680				17	01S	15E
AMC 360207	AZM 207	2004-003681				17	01S	15E
AMC 360208	AZM 208	2004-003682				17	01S	15E
AMC 360209	AZM 209	2004-003683				17	01S	15E
AMC 360210	AZM 210	2004-003684				17	01S	15E
AMC 362105	AZM 211	2004-011417				04	01S	15E
AMC 362106	AZM 212	2004-011418				04	01S	15E
AMC 362107	AZM 213	2004-011419				04	01S	15E
AMC 362108	AZM 214	2004-011420				04	01S	15E
AMC 362109	AZM 215	2004-011421				04	01S	15E
AMC 362110	AZM 216	2004-011422				04	01S	15E
AMC 362111	AZM 217	2004-011423				04	01S	15E
AMC 362112	AZM 218	2004-011424				04	01S	15E
AMC 362113	AZM 219	2004-011425				04	01S	15E
AMC 362114	AZM 220	2004-011426				04	01S	15E
AMC 362115	AZM 221	2004-011427				04	01S	15E
AMC 362116	AZM 222	2004-011428				04	01S	15E
AMC 362117	AZM 223	2004-011429				04	01S	15E
AMC 362118	AZM 224	2004-011430				04	01S	15E
AMC 362119	AZM 225	2004-011431				04	01S	15E
AMC 362120	AZM 226	2004-011432				04	01S	15E
AMC 362121	AZM 227	2004-011433				04	01S	15E
AMC 362122	AZM 228	2004-011434				04	01S	15E
AMC 362123	AZM 229	2004-011435				04	01S	15E
AMC 362124	AZM 230	2004-011436				04	01S	15E

RECEIVED
BLM, AZ STATE OFFICE
AUG 19 11:09
PHOENIX, AZ

Date: 7/14/2006

ENTERED INTO COMPUTER
AUG 21 2006
PB VERIFIED

42

EXHIBIT A

County: Gila

State: AZ

<u>BLM Serial #</u>	<u>Claim Name</u>	<u>Original Recording</u>		<u>Amended Recording</u>				
		<u>Recording #</u>	<u>Page #</u>	<u>Recording #</u>	<u>Page #</u>	<u>Sec</u>	<u>Twp</u>	<u>Range</u>
AMC 362125	AZM 231	2004-011437				03	01S	15E
AMC 362126	AZM 232	2004-011438				03	01S	15E
AMC 362127	AZM 233	2004-011439				03	01S	15E
AMC 362128	AZM 234	2004-011440				03	01S	15E
AMC 362129	AZM 235	2004-011441				03	01S	15E
AMC 362130	AZM 236	2004-011442				03	01S	15E
AMC 362131	AZM 237	2004-011443				03	01S	15E
AMC 362132	AZM 238	2004-011444				03	01S	15E
AMC 362133	AZM 239	2004-011445				03	01S	15E
AMC 362134	AZM 240	2004-011446				03	01S	15E
AMC 362135	AZM 241	2004-011447				02	01S	15E
AMC 362136	AZM 242	2004-011448				02	01S	15E
AMC 362137	AZM 243	2004-011449				02	01S	15E
AMC 362138	AZM 244	2004-011450				02	01S	15E
AMC 362139	AZM 245	2004-011451				02	01S	15E
AZM 359634	AZM 127	2004-000939				08	01S	15E

Total # Of Claims: 184

ENTERED INTO COMPUTER
 AUG 21 2006
 fb VERIFIED

PHOENIX, AZ

2006 AUG 19 11:09

RECEIVED B.L.M. AZ STATE OFFICE

After recording, return to:
M.L.Gerrow
4211 E. Aquarius Dr.
Tucson, AZ 85718

Bureau of Land Management
Department of the Interior
One North Central Avenue
Phoenix, AZ 85004

August 2, 2006

**NOTICE OF INTENT TO HOLD MINING CLAIMS AND PAYMENT OF BLM
MAINTENANCE FEE**

Re: Payment of Annual Claim Maintenance Fee

Dear Sir or Madam:

This will serve as notice that Phelps Dodge Exploration Corporation, whose address for purposes of this filing is Land and Water Department, One North Central Ave., 17th Floor, Phoenix, Arizona 85004, intends to hold the mining claims and/or mill sites described on Exhibit A attached hereto for the assessment year ending at 12 o'clock, noon, on September 1, 2007 by payment of the annual maintenance fee of \$125 per claim or site. Payment of such amount is made herewith for such assessment year for each of the claims and sites, the name, and BLM serial number with the book and page or index number of recording of the location notice in the official records of Graham County, Arizona, of which, is set forth on Exhibit A attached hereto and by this reference incorporated herein.

X *W.C. Williams*
William C. Williams for
Phelps Dodge Exploration Corporation

State of Arizona)
) ss.
County of Pima)

The foregoing instrument was acknowledged before me on 8-2-06 , 2006, by William Williams on behalf of Phelps Dodge Exploration Corporation.

(Seal)

 Marilyn Carpio
Notary Public
My commission expires: 12-11-08

PHOENIX, AZ

2006 AUG 16 A 11: 09

B.L.M. AZ STATE OFFICE

EXHIBIT A

County: Graham

State: AZ

BLM Serial #	Claim Name	Original Recording		Amended Recording		Sec	Twp	Range
		Recording #	Page #	Recording #	Page #			
AMC 367311	MAC 18	2005-05637				13	03S	22E
AMC 367312	MAC 20	2005-05638				13	03S	22E
AMC 367313	MAC 22	2005-05639				13	03S	22E
AMC 367314	MAC 24	2005-05640				13	03S	22E
AMC 367315	MAC 26	2005-05641				13	03S	22E
AMC 367316	MAC 28	2005-05642				13	03S	22E
AMC 367317	MAC 30	2005-05643				24	03S	22E
AMC 367318	MAC 32	2005-05644				24	03S	22E
AMC 367319	MAC 34	2005-05645				24	03S	22E
AMC 367320	MAC 36	2005-05646				24	03S	22E
AMC 367321	MAC 65	2005-05647				18	03S	23E
AMC 367322	MAC 67	2005-05648				18	03S	23E
AMC 367323	MAC 69	2005-05649				18	03S	23E
AMC 367324	MAC 70	2005-05650				18	03S	23E
AMC 367325	MAC 71	2005-05651				18	03S	23E
AMC 367326	MAC 72	2005-05652				18	03S	23E
AMC 367327	MAC 73	2005-05653				18	03S	23E
AMC 367328	MAC 74	2005-05654				18	03S	23E
AMC 367329	MAC 75	2005-05655				18	03S	23E
AMC 367330	MAC 76	2005-05656				18	03S	23E
AMC 367331	MAC 77	2005-05657				19	03S	23E
AMC 367332	MAC 78	2005-05658				19	03S	23E
AMC 367333	MAC 79	2005-05659				19	03S	23E
AMC 367334	MAC 80	2005-05660				19	03S	23E
AMC 367335	MAC 81	2005-05661				19	03S	23E
AMC 367336	MAC 82	2005-05662				19	03S	23E
AMC 367337	MAC 83	2005-05663				19	03S	23E
AMC 367338	MAC 84	2005-05664				19	03S	23E
AMC 367339	MAC 117	2005-05665				18	03S	23E
AMC 367340	MAC 119	2005-05666				18	03S	23E
AMC 367341	MAC 121	2005-05667				18	03S	23E
AMC 367342	MAC 122	2005-05668				18	03S	23E
AMC 367343	MAC 123	2005-05669				18	03S	23E
AMC 367344	MAC 124	2005-05670				18	03S	23E
AMC 367345	MAC 125	2005-05671				19	03S	23E
AMC 367346	MAC 126	2005-05672				19	03S	23E
AMC 367347	MAC 127	2005-05673				19	03S	23E
AMC 367348	MAC 128	2005-05674				19	03S	23E
AMC 367349	MAC 129	2005-05675				19	03S	23E
AMC 367350	MAC 130	2005-05676				19	03S	23E
AMC 367351	MAC 131	2005-05677				19	03S	23E
AMC 367352	MAC 132	2005-05678				19	03S	23E

PHOENIX, AZ

2006 AUG 19 11:09

RECEIVED B.L.M. AZ STATE OFFICE

Date: 7/14/2006

ENTERED INTO COMPUTER

AUG 21 2006 PB VERIFIED

42

Page: 1 of 2

EXHIBIT A

County: Graham

State: AZ

BLM Serial#	Claim Name	Original Recording		Amended Recording		Sec	Twp	Range
		Recording#	Page#	Recording#	Page#			
AMC 367353	MAC 167	2005-05679				17	03S	23E
AMC 367354	MAC 169	2005-05680				17	03S	23E
AMC 367355	MAC 171	2005-05681				20	03S	23E
AMC 367356	MAC 173	2005-05682				20	03S	23E
AMC 367357	MAC 175	2005-05683				20	03S	23E
AMC 367358	MAC 177	2005-05684				20	03S	23E

Total # Of Claims: 48

ENTERED INTO COMPUTER
AUG 21 2006 RB VERIFIED

PHOENIX, AZ

2006 AUG 16 11:09

RECEIVED
BLM AZ STATE OFFICE

Date: 7/14/2006

6

Page: 2 of 2

After recording, return to:
M.L.Gerrrow
4211 E. Aquarius Dr.
Tucson, AZ 85718

Bureau of Land Management
Department of the Interior
One North Central Avenue
Phoenix, AZ 85004


August 2, 2006

**NOTICE OF INTENT TO HOLD MINING CLAIMS AND PAYMENT OF BLM
MAINTENANCE FEE**

Re: Payment of Annual Claim Maintenance Fee

Dear Sir or Madam:


This will serve as notice that Phelps Dodge Exploration Corporation, whose address for purposes of this filing is Land and Water Department, One North Central Ave., 17th Floor, Phoenix, Arizona 85004, intends to hold the mining claims and/or mill sites described on Exhibit A attached hereto for the assessment year ending at 12 o'clock, noon, on September 1, 2007 by payment of the annual maintenance fee of \$125 per claim or site. Payment of such amount is made herewith for such assessment year for each of the claims and sites, the name, and BLM serial number with the book and page or index number of recording of the location notice in the official records of Graham County, Arizona, of which, is set forth on Exhibit A attached hereto and by this reference incorporated herein.


X 
William C. Williams for
Phelps Dodge Exploration Corporation

State of Arizona)
) ss.
County of Pima)

The foregoing instrument was acknowledged before me on 8-2-06, 2006, by William Williams, on behalf of Phelps Dodge Exploration Corporation.

(Seal)




Notary Public
My commission expires: 12-11-08
PHOENIX, AZ

2006 AUG 16 A 11: 09

B.L.M. AZ STATE OFFICE

EXHIBIT A

County: Graham

State: AZ

BLM Serial #	Claim Name	Original Recording		Amended Recording		Sec	Twp	Range
		Recording #	Page #	Recording #	Page #			
AMC 367287	JUG 1	2005-05613				06	07S	28E
AMC 367288	JUG 2	2005-05614				06	07S	28E
AMC 367289	JUG 3	2005-05615				06	07S	28E
AMC 367290	JUG 4	2005-05616				06	07S	28E
AMC 367291	JUG 5	2005-05617				06	07S	28E
AMC 367292	JUG 6	2005-05618				06	07S	28E
AMC 367293	JUG 7	2005-05619				06	07S	28E
AMC 367294	JUG 8	2005-05620				06	07S	28E
AMC 367295	JUG 9	2005-05621				05	07S	28E
AMC 367296	JUG 10	2005-05622				05	07S	28E
AMC 367297	JUG 11	2005-05623				05	07S	28E
AMC 367298	JUG 12	2005-05624				05	07S	28E
AMC 367299	JUG 13	2005-05625				05	07S	28E
AMC 367300	JUG 14	2005-05626				05	07S	28E
AMC 367301	JUG 15	2005-05627				05	07S	28E
AMC 367302	JUG 16	2005-05628				05	07S	28E
AMC 367303	JUG 17	2005-05629				05	07S	28E
AMC 367304	JUG 18	2005-05630				05	07S	28E
AMC 367305	JUG 19	2005-05631				05	07S	28E
AMC 367306	JUG 20	2005-05632				05	07S	28E
AMC 367307	JUG 21	2005-05633				05	07S	28E
AMC 367308	JUG 22	2005-05634				05	07S	28E
AMC 367309	JUG 23	2005-05635				05	07S	28E
AMC 367310	JUG 24	2005-05636				05	07S	28E

Total # Of Claims: 24

ENTERED INTO COMPUTER
AUG 21 2006 PB VERIFIED

PHOENIX, AZ
2006 AUG 19 A 11: 10
RECEIVED
BLM, AZ STATE OFFICE

Date: 7/14/2006

24

Page: 1 of 1

After recording, return to:
M.L.Gerrow
4211 E. Aquarius Dr.
Tucson, AZ 85718

Bureau of Land Management
Department of the Interior
One North Central Avenue
Phoenix, AZ 85004

August 2, 2006

**NOTICE OF INTENT TO HOLD MINING CLAIMS AND PAYMENT OF BLM
MAINTENANCE FEE**

Re: Payment of Annual Claim Maintenance Fee

Dear Sir or Madam:

This will serve as notice that Phelps Dodge Exploration Corporation, whose address for purposes of this filing is Land and Water Department, One North Central Ave., 17th Floor, Phoenix, Arizona 85004, intends to hold the mining claims and/or mill sites described on Exhibit A attached hereto for the assessment year ending at 12 o'clock, noon, on September 1, 2007 by payment of the annual maintenance fee of \$125 per claim or site. Payment of such amount is made herewith for such assessment year for each of the claims and sites, the name, and BLM serial number with the book and page or index number of recording of the location notice in the official records of Cochise County, Arizona, of which, is set forth on Exhibit A attached hereto and by this reference incorporated herein.


X W Williams
William C. Williams for
Phelps Dodge Exploration Corporation

State of Arizona)
) ss.
County of Pima)

The foregoing instrument was acknowledged before me on 8-2, 2006, by WILLIAM WILLIAMS, on behalf of Phelps Dodge Exploration Corporation.

(Seal)

Marilyn Carpio
Notary Public
My commission expires: 12-11-08



PHOENIX, AZ

2006 AUG 16 A 11: 10

EXHIBIT A

County: Cochise

State: AZ

BLM Serial #	Claim Name	Original Recording		Amended Recording		Sec	Twp	Range
		Recording #	Page #	Recording #	Page #			
AMC 362923	MID 39	041033919				24	18S	23E
AMC 362924	MID 40	041033920				24	18S	23E
AMC 362925	MID 41	041033921				24	18S	23E
AMC 362926	MID 42	041033922				24	18S	23E
AMC 362927	MID 43	041033923				24	18S	23E
AMC 362928	MID 44	041033924				24	18S	23E
AMC 362929	MID 45	041033925				24	18S	23E
AMC 362930	MID 46	041033926				24	18S	23E
AMC 362931	MID 47	041033927				24	18S	23E
AMC 362932	MID 48	041033928				24	18S	23E
AMC 362933	MID 49	041033929				24	18S	23E
AMC 362934	MID 50	041033930				24	18S	23E
AMC 362935	MID 51	041033931				24	18S	23E
AMC 362936	MID 52	041033932				24	18S	23E
AMC 362937	MID 53	041033933				19	18S	24E
AMC 362938	MID 54	041033934				19	18S	24E
AMC 362939	MID 55	041033935				19	18S	24E
AMC 362940	MID 56	041033936				19	18S	24E
AMC 362941	MID 57	041033937				19	18S	24E
AMC 362942	MID 58	041033938				19	18S	24E
AMC 362943	MID 59	041033939				19	18S	24E
AMC 362944	MID 60	041033940				19	18S	24E
AMC 362945	MID 61	041033941				19	18S	24E
AMC 362946	MID 62	041033942				19	18S	24E
AMC 362947	MID 63	041033943				20	18S	24E
AMC 362948	MID 64	041033944				20	18S	24E
AMC 362949	MID 65	041033945				20	18S	24E
AMC 362950	MID 66	041033946				20	18S	24E
AMC 362951	MID 67	041033947				20	18S	24E
AMC 362952	MID 68	041033948				20	18S	24E
AMC 362953	MID 69	041033949				20	18S	24E
AMC 362954	MID 70	041033950				20	18S	24E
AMC 362955	MID 71	041033951				20	18S	24E
AMC 362956	MID 72	041033952				20	18S	24E
AMC 362957	MID 73	041033953				20	18S	24E
AMC 362958	MID 74	041033954				20	18S	24E
AMC 362959	MID 75	041033955				20	18S	24E
AMC 362960	MID 76	041033956				20	18S	24E
AMC 362961	MID 81	041033957				24	18S	23E
AMC 362962	MID 82	041033958				24	18S	23E
AMC 362963	MID 83	041033959				24	18S	23E
AMC 362964	MID 84	041033960				24	18S	23E

PHOENIX, AZ

2006 AUG 19 11:10

RECEIVED
BLM, AZ STATE OFFICE

42

Date: 7/14/2006

ENTERED INTO COMPUTER
AUG 21 2006 *FB* VERIFIED

EXHIBIT A

County: Cochise

State: AZ

BLM Serial #	Claim Name	Original Recording		Amended Recording		Sec	Twp	Range
		Recording #	Page #	Recording #	Page #			
AMC 362965	MID 85	041033961				24	18S	23E
AMC 362966	MID 86	041033962				24	18S	23E
AMC 362967	MID 87	041033963				24	18S	23E
AMC 362968	MID 88	041033964				24	18S	23E
AMC 362969	MID 89	041033965				24	18S	23E
AMC 362970	MID 90	041039966				24	18S	23E
AMC 362971	MID 91	041033967				24	18S	23E
AMC 362972	MID 92	041033968				24	18S	23E
AMC 362973	MID 93	041033969				24	18S	23E
AMC 362974	MID 94	041033970				24	18S	23E
AMC 362975	MID 95	041033971				19	18S	24E
AMC 362976	MID 96	041033972				19	18S	24E
AMC 362977	MID 97	041033973				19	18S	24E
AMC 362978	MID 98	041033974				19	18S	24E
AMC 362979	MID 99	041033975				19	18S	24E
AMC 362980	MID 100	041033976				19	18S	24E
AMC 362981	MID 110	041033977				20	18S	24E
AMC 362982	MID 112	041033978				20	18S	24E
AMC 362983	MID 113	041033979				20	18S	24E
AMC 362984	MID 114	041033980				20	18S	24E
AMC 362985	MID 115	041033981				20	18S	24E
AMC 362986	MID 116	041033982				20	18S	24E
AMC 362987	MID 117	041033983				20	18S	24E
AMC 362988	MID 118	041033984				20	18S	24E
AMC 362989	MID 123	041033985				25	18S	23E
AMC 362990	MID 124	041033986				25	18S	23E
AMC 362991	MID 125	041033987				25	18S	23E
AMC 362992	MID 126	041033988				25	18S	23E
AMC 362993	MID 127	041033989				25	18S	23E
AMC 362994	MID 128	041033990				25	18S	23E
AMC 362995	MID 129	041033991				25	18S	23E
AMC 362996	MID 130	041033992				25	18S	23E
AMC 362997	MID 131	041033993				25	18S	23E
AMC 362998	MID 132	041033994				25	18S	23E
AMC 362999	MID 133	041033995				25	18S	23E
AMC 363000	MID 134	041033996				25	18S	23E
AMC 363001	MID 135	041033997				25	18S	23E
AMC 363002	MID 136	041033998				25	18S	23E
AMC 363003	MID 137	041033999				30	18S	24E
AMC 363004	MID 138	041034000				30	18S	24E
AMC 363005	MID 139	041034001				30	18S	24E
AMC 363006	MID 140	041034002				30	18S	24E

PHOENIX, AZ

2006 AUG 19 11:10

RECEIVED
BLM, AZ STATE OFFICE

Date: 7/14/2006

ENTERED INTO COMPUTER

AUG 21 2006 9B VERIFIED

42

EXHIBIT A

County: Cochise

State: AZ

BLM Serial #	Claim Name	Original Recording		Amended Recording		Sec	Twp	Range
		Recording #	Page #	Recording #	Page #			
AMC 363007	MID 141	041034003				30	18S	24E
AMC 363008	MID 142	041034004				30	18S	24E
AMC 363009	MID 143	041034005				30	18S	24E
AMC 363010	MID 144	041034006				30	18S	24E
AMC 363011	MID 145	041034007				30	18S	24E
AMC 363012	MID 146	041034008				19	18S	24E
AMC 363013	MID 147	041034009				29	18S	24E
AMC 363014	MID 148	041034010				20	18S	24E
AMC 363015	MID 149	041034011				29	18S	24E
AMC 363016	MID 150	041034012				20	18S	24E
AMC 363017	MID 151	041034013				29	18S	24E
AMC 363018	MID 152	041034014				29	18S	24E
AMC 363019	MID 153	041034015				29	18S	24E
AMC 363020	MID 154	041034016				29	18S	24E
AMC 363021	MID 155	041034017				29	18S	24E
AMC 363022	MID 156	041034018				29	18S	24E
AMC 363023	MID 157	041034019				29	18S	24E
AMC 363024	MID 158	041034020				29	18S	24E
AMC 363025	MID 159	041034021				29	18S	24E
AMC 363026	MID 160	041034022				29	18S	24E

Total # Of Claims: 104

ENTERED INTO COMPUTER

AUG 21 2006 BB VERIFIED

PHOENIX, AZ

2006 AUG 19 11:10

RECEIVED
BLM, AZ STATE OFFICE

Date: 7/14/2006

20

Page: 3 of 3

United States Department of the Interior
Bureau of Land Management
 BUSINESS & SUPPORT SVCS DIV
 ONE N CENTRAL AVE
 PHOENIX, AZ 85004 -2203
 Phone: (602) 417-9200

Receipt

No:

1335941

Transaction #: 1381066		ENTERED INTO COMPUTER AUG 21 2006 PB VERIFIED
Date of Transaction: 08/16/2006		
CUSTOMER:	PHELPS DODGE CORP ONE N CENTRAL AVE 17TH FLOOR PHOENIX, AZ 85004	

LINE #	QTY	DESCRIPTION	REMARKS	UNIT PRICE	TOTAL
1	1.00	LOCATABLE MINERALS / MINING CLAIMS-NOT NEW-UNADJUD, ONE AUTH NO. ONLY / MINING CLAIM MONEY RECEIVED (455) CASES: AMC360917/\$58375.00	MAINT 2007 (467) <i>JK</i>	- n/a -	58375.00
TOTAL:					\$58,375.00

PAYMENT INFORMATION					
1	AMOUNT:	\$58,375.00	POSTMARKED:	N/A	
	TYPE:	CHECK	RECEIVED:	08/16/2006	
	CHECK NO:	543349			
	NAME:	PHELPS DODGE CORP ONE N CENTRAL AVE 17TH FLOOR PHOENIX AZ 85004			

REMARKS	

This receipt was generated by the automated BLM Collections and Billing System and is a paper representation of a portion of the official electronic record contained therein.

MAINTENANCE FEE PAYMENT

Claimant Name: Phelps Dodge Corp
 Address: 1 N Central
 City: Phoenix State: AZ Zip: 85004
 Telephone: 602 366 7895
 E-mail address: dst.lwell@phelpsdodge.com
 Signature: [Signature]

Check here if this is a change of address.

RECEIVED
 B.L.M. AZ STATE OFFICE
 2006 JUL 21 P 1:20
 PHOENIX, ARIZONA
 BLM
 Date
 Stamp

LINE NO.	AMC NUMBER	CLAIM/SITE NAME	COUNTY RECORDER DATA (If available)	TWP	RNG	SEC
1						
2						
3						
4						
5						
6						
7						
8						
9						
10						

See attached

List additional claims on Form MCF114.

Bureau of Land Management
Arizona State Office
www.az.blm.gov

No. of Claims: 152 x \$125 = \$19,000.
 Check No: 1170 Init. SC
 Receipt No.: 1319914
For BLM Use Only

Form: MCF112
 Revised July 2005

EXHIBIT

County: Gila

State: AZ

<u>BLM Serial #</u>	<u>Claim Name</u>	<u>Original Recording</u>		<u>Amended Recording</u>		<u>Sec</u>	<u>Twp</u>	<u>Range</u>
		<u>Recording #</u>	<u>Page #</u>	<u>Recording #</u>	<u>Page #</u>			
AMC 361229	TROY 1	2004-007627				24	03S	14E
AMC 361230	TROY 2	2004-007628				24	03S	14E
AMC 361231	TROY 3	2004-007629				24	03S	14E
AMC 361232	TROY 4	2004-007630				24	03S	14E
AMC 361233	TROY 5	2004-007631				25	03S	14E
AMC 361234	TROY 6	2004-007632				25	03S	14E
AMC 361235	TROY 7	2004-007633				25	03S	14E
AMC 361236	TROY 8	2004-007634				25	03S	14E
AMC 361237	TROY 9	2004-007635				25	03S	14E
AMC 361238	TROY 10	2004-007636				25	03S	14E
AMC 361239	TROY 11	2004-007637				25	03S	14E
AMC 361240	TROY 12	2004-007638				25	03S	14E
AMC 361241	TROY 13	2004-007639				25	03S	14E
AMC 361242	TROY 14	2004-007640				25	03S	14E
AMC 361244	TROY 16	2004-007642				25	03S	14E
AMC 361246	TROY 18	2004-007644				25	03S	14E
AMC 361248	TROY 20	2004-007646				25	03S	14E
AMC 361250	TROY 22	2004-007648				25	03S	14E

18/SC

ENTERED IN COMPUTER

JUL 25 2006

FB

RECEIVED
B.L.M. AZ STATE OFFICE
2006 JUL 21 P 1:20
PHOENIX, ARIZONA

EXHIBIT

County: Gila and Pinal

State: AZ

BLM Serial #	Claim Name	Original Recording		Amended Recording		Sec	Twp	Range
		Recording #	Page #	Recording #	Page #			
AMC 361243	TROY 15	2004-007641				25	03S	14E
		(G)						
AMC 361245	TROY 17	2004-035176				25	03S	14E
		(P)						
AMC 361247	TROY 19	2004-007643				25	03S	14E
		(G)						
AMC 361249	TROY 21	2004-035177				25	03S	14E
		(P)						
AMC 361251	TROY 23	2004-007645				25	03S	14E
		(G)						
AMC 361252	TROY 24	2004-035178				25	03S	14E
		(P)						
AMC 361254	TROY 26	2004-007647				25	03S	14E
		(G)						
AMC 361256	TROY 28	2004-035179				25	03S	14E
		(P)						
AMC 361258	TROY 30	2004-007649				26	03S	14E
		(G)						
AMC 361260	TROY 32	2004-035180				26	03S	14E
		(P)						
AMC 361262	TROY 34	2004-007650				26	03S	14E
		(G)						
		2004-035181				26	03S	14E
		(P)						
		2004-007651				26	03S	14E
		(G)						
		2004-035183				26	03S	14E
		(P)						
		2004-035185				26	03S	14E
		(P)						
		2004-007652				26	03S	14E
		(G)						
		2004-007653				26	03S	14E
		(G)						
		2004-035187				26	03S	14E
		(P)						
		2004-007654				26	03S	14E
		(G)						
		2004-035189				26	03S	14E
		(P)						
		2004-007655				26	03S	14E
		(G)						
		2004-035191				26	03S	14E
		(P)						

ENTERED IN COMPUTER

JUL 25 2006

PB

11/SC

Date: 6/12/2006

PHOENIX, ARIZONA

2006 JUL 21 P 1:21

RECEIVED
B.L.M. AZ STATE OFFICE

Page 2 of 5

EXHIBIT

County: Pinal

State: AZ

BLM Serial #	Claim Name	Original Recording		Amended Recording		Sec	Twp	Range
		Recording #	Page #	Recording #	Page #			
AMC 361253	TROY 25	2004-035182				26	03S	14E
AMC 361255	TROY 27	2004-035184				26	03S	14E
AMC 361257	TROY 29	2004-035186				26	03S	14E
AMC 361259	TROY 31	2004-035188				26	03S	14E
AMC 361261	TROY 33	2004-035190				26	03S	14E
AMC 361263	TROY 35	2004-035192				26	03S	14E
AMC 361264	TROY 36	2004-035193				26	03S	14E
AMC 361265	TROY 37	2004-035194				26	03S	14E
AMC 361266	TROY 38	2004-035195				26	03S	14E
AMC 361267	TROY 39	2004-035196				26	03S	14E
AMC 361268	TROY 40	2004-035197				26	03S	14E
AMC 361269	TROY 41	2004-035198				35	03S	14E
AMC 361270	TROY 42	2004-035199				35	03S	14E
AMC 361271	TROY 43	2004-035200				35	03S	14E
AMC 361272	TROY 44	2004-035201				35	03S	14E
AMC 361273	TROY 45	2004-035202				35	03S	14E
AMC 361274	TROY 46	2004-035203				35	03S	14E
AMC 361275	TROY 47	2004-035204				35	03S	14E
AMC 361276	TROY 48	2004-035205				35	03S	14E
AMC 361277	TROY 49	2004-035206				35	03S	14E
AMC 361278	TROY 50	2004-035207				35	03S	14E
AMC 361279	TROY 51	2004-035208				26	03S	14E
AMC 361280	TROY 52	2004-035209				26	03S	14E
AMC 361281	TROY 53	2004-035210				26	03S	14E
AMC 361282	TROY 54	2004-035211				26	03S	14E
AMC 361283	TROY 55	2004-035212				26	03S	14E
AMC 361284	TROY 56	2004-035213				26	03S	14E
AMC 361285	TROY 57	2004-035214				26	03S	14E
AMC 361286	TROY 58	2004-035215				26	03S	14E
AMC 361287	TROY 59	2004-035216				26	03S	14E
AMC 361288	TROY 60	2004-035217				26	03S	14E
AMC 361289	TROY 61	2004-035218				26	03S	14E
AMC 361290	TROY 62	2004-035219				26	03S	14E
AMC 361291	TROY 63	2004-035220				26	03S	14E
AMC 361292	TROY 64	2004-035221				26	03S	14E
AMC 361293	TROY 65	2004-035222				26	03S	14E
AMC 361294	TROY 66	2004-035223				26	03S	14E
AMC 361295	TROY 67	2004-035224				26	03S	14E
AMC 361296	TROY 68	2004-035225				26	03S	14E
AMC 361297	TROY 69	2004-035226				35	03S	14E
AMC 361298	TROY 70	2004-035227				35	03S	14E
AMC 361299	TROY 71	2004-035228				35	03S	14E

PHOENIX, ARIZONA

RECEIVED
 JUL 25 2006
 PINAL COUNTY
 REC'D

12/ Date: 6/12/2006

ENTERED IN COMPUTER
 JUL 25 2006
 RB

EXHIBIT

County: Pinal

State: AZ

BLM Serial #	Claim Name	Original Recording		Amended Recording		Sec	Twp	Range
		Recording #	Page #	Recording #	Page #			
AMC 361300	TROY 72	2004-035229				35	03S	14E
AMC 361301	TROY 73	2004-035230				35	03S	14E
AMC 361302	TROY 74	2004-035231				35	03S	14E
AMC 361303	TROY 75	2004-035232				35	03S	14E
AMC 361304	TROY 76	2004-035233				35	03S	14E
AMC 361305	TROY 77	2004-035234				35	03S	14E
AMC 361306	TROY 78	2004-035235				35	03S	14E
AMC 361307	TROY 79	2004-035236				27	03S	14E
AMC 361308	TROY 80	2004-035237				27	03S	14E
AMC 361309	TROY 81	2004-035238				27	03S	14E
AMC 361310	TROY 82	2004-035239				27	03S	14E
AMC 361311	TROY 83	2004-035240				27	03S	14E
AMC 361312	TROY 84	2004-035241				27	03S	14E
AMC 361313	TROY 85	2004-035242				34	03S	14E
AMC 361314	TROY 86	2004-035243				34	03S	14E
AMC 361315	TROY 87	2004-035244				34	03S	14E
AMC 361316	TROY 88	2004-035245				34	03S	14E
AMC 361317	TROY 89	2004-035246				34	03S	14E
AMC 361318	TROY 90	2004-035247				22	03S	14E
AMC 361319	TROY 91	2004-035248				22	03S	14E
AMC 361320	TROY 92	2004-035249				22	03S	14E
AMC 361321	TROY 93	2004-035250				22	03S	14E
AMC 361322	TROY 94	2004-035251				22	03S	14E
AMC 361323	TROY 95	2004-035252				22	03S	14E
AMC 361324	TROY 96	2004-035253				22	03S	14E
AMC 361325	TROY 97	2004-035254				22	03S	14E
AMC 361326	TROY 98	2004-035255				22	03S	14E
AMC 361327	TROY 99	2004-035256				22	03S	14E
AMC 361328	TROY 100	2004-035257				22	03S	14E
AMC 361329	TROY 101	2004-035258				22	03S	14E
AMC 361330	TROY 102	2004-035259				22	03S	14E
AMC 361331	TROY 103	2004-035260				22	03S	14E
AMC 361332	TROY 104	2004-035261				22	03S	14E
AMC 361333	TROY 105	2004-035262				22	03S	14E
AMC 361334	TROY 106	2004-035263				22	03S	14E
AMC 361335	TROY 107	2004-035264				27	03S	14E
AMC 361336	TROY 108	2004-035265				27	03S	14E
AMC 361337	TROY 109	2004-035266				27	03S	14E
AMC 361338	TROY 110	2004-035267				27	03S	14E
AMC 361339	TROY 111	2004-035268				27	03S	14E
AMC 361340	TROY 112	2004-035269				27	03S	14E
AMC 361341	TROY 113	2004-035270				27	03S	14E

PHOENIX, ARIZONA

2006 JUL 27 P 1:27
 B.L.M. AZ STATE OFFICE
 SEE BYED

42
LSC
Date: 6/12/2006

ENTERED IN COMPUTER
 JUL 25 2006
 BB

EXHIBIT

County: Pinal

State: AZ

BLM Serial #	Claim Name	Original Recording		Amended Recording		Sec	Twp	Range
		Recording #	Page #	Recording #	Page #			
AMC 361342	TROY 114	2004-035271				27	03S	14E
AMC 361343	TROY 115	2004-035272				27	03S	14E
AMC 361344	TROY 116	2004-035273				27	03S	14E
AMC 361345	TROY 117	2004-035274				27	03S	14E
AMC 361346	TROY 118	2004-035275				27	03S	14E
AMC 361347	TROY 119	2004-035276				27	03S	14E
AMC 361348	TROY 120	2004-035277				27	03S	14E
AMC 361349	TROY 121	2004-035278				27	03S	14E
AMC 361350	TROY 122	2004-035279				27	03S	14E
AMC 361351	TROY 123	2004-035280				34	03S	14E
AMC 361352	TROY 124	2004-035281				34	03S	14E
AMC 361353	TROY 125	2004-035282				34	03S	14E
AMC 361354	TROY 126	2004-035283				34	03S	14E
AMC 361355	TROY 127	2004-035284				34	03S	14E
AMC 361356	TROY 128	2004-035285				34	03S	14E
AMC 361357	TROY 129	2004-035286				34	03S	14E
AMC 361358	TROY 130	2004-035287				34	03S	14E
AMC 361359	TROY 131	2004-035288				34	03S	14E
AMC 361360	TROY 132	2004-035289				34	03S	14E
AMC 361361	TROY 133	2004-035290				21	03S	14E
AMC 361362	TROY 134	2004-035291				21	03S	14E
AMC 361363	TROY 135	2004-035292				21	03S	14E
AMC 361364	TROY 136	2004-035293				21	03S	14E
AMC 361365	TROY 137	2004-035294				21	03S	14E
AMC 361366	TROY 138	2004-035295				21	03S	14E
AMC 361367	TROY 139	2004-035296				21	03S	14E
AMC 361368	TROY 140	2004-035297				21	03S	14E
AMC 361369	TROY 141	2004-035298				21	03S	14E
AMC 361370	TROY 142	2004-035299				21	03S	14E
AMC 361371	TROY 143	2004-035300				28	03S	14E
AMC 361372	TROY 144	2004-035301				28	03S	14E
AMC 361373	TROY 145	2004-035302				28	03S	14E
AMC 361374	TROY 146	2004-035303				28	03S	14E
AMC 361375	TROY 147	2004-035304				28	03S	14E
AMC 361376	TROY 148	2004-035305				28	03S	14E
AMC 361377	TROY 149	2004-035306				28	03S	14E
AMC 361378	TROY 150	2004-035307				28	03S	14E
AMC 361379	TROY 151	2004-035308				28	03S	14E
AMC 361380	TROY 152	2004-035309				28	03S	14E

Total # Of Claims: 152

PHOENIX, ARIZONA

2006 JUL 21 P 1: 21

RECEIVED
BLM AZ STATE OFFICE

39
/ 50

Date: 6/12/2006

ENTERED IN COMPUTER

JUL 25 2006

PB

United States Department of the Interior
Bureau of Land Management
 BUSINESS & SUPPORT SVCS DIV
 ONE N CENTRAL AVE
 PHOENIX, AZ 85004 -2203
 Phone: (602) 417-9200

Receipt

No:

1319914

Transaction #: 1364684	
Date of Transaction: 07/21/2006	
CUSTOMER:	DON STILLWELL MAGMACHEM EXPLORATION INC P O BOX 950 SONOITA, AZ 85637
ENTERED IN COMPUTER JUL 25 2006 <i>FB</i> + <i>VERIFIED</i>	

LINE #	QTY	DESCRIPTION	REMARKS	UNIT PRICE	TOTAL
1	1.00	LOCATABLE MINERALS / MINING CLAIMS-NOT NEW-UNADJUD, ONE AUTH NO. ONLY / MINING CLAIM MONEY RECEIVED (455) CASES: AMC361229/\$19000.00	MAINT 2007 (152)	- n/a -	19000.00
TOTAL:					\$19,000.00

PAYMENT INFORMATION			
1	AMOUNT:	\$19,000.00	POSTMARKED: N/A
	TYPE:	CHECK	RECEIVED: 07/21/2006
	CHECK NO:	1170	
	NAME:	MAGMACHEM EXPLORATION INC STILLWELL, DON P O BOX 950 SONOITA AZ 85637	

REMARKS

This receipt was generated by the automated BLM Collections and Billing System and is a paper representation of a portion of the official electronic record contained therein.

361229 - 361380

Message:

152 ROWS RETRIEVED

JUL 25 2006
Verified
PB

CBS Export Results Report

Include Resolved Records

Record Status

- Error Records (E/M/I)
- Accepted Records (A/W)
- "On Hold" Records (H)
- All Records (for s/n or receipt nr)
- Exported, No Results From CBS
- New (not yet exported)

Search Criteria Responsible Arc

Enter export Date (mm/dd/yyyy)

Serial Number match (optional)

Receipt Nr (optional)

Export Nr (exclusive)

LR2000 User (defaults to login)

- User (U,X)
- Programme
- All (U,P,X)

User

	Resend?	Export Nr	A/D	Serial Nr	Multi	Code	\$ Amount	Remarks	Receipt Nr	LR2000 User	#Msg
1	<input type="checkbox"/>	912087	A	AMC361229		582	125.00	2007	1319914	P5BROWN	
2	<input type="checkbox"/>	912088	A	AMC361230		582	125.00	2007	1319914	P5BROWN	
3	<input type="checkbox"/>	912089	A	AMC361231		582	125.00	2007	1319914	P5BROWN	
4	<input type="checkbox"/>	912090	A	AMC361232		582	125.00	2007	1319914	P5BROWN	
5	<input type="checkbox"/>	912091	A	AMC361233		582	125.00	2007	1319914	P5BROWN	
6	<input type="checkbox"/>	912092	A	AMC361234		582	125.00	2007	1319914	P5BROWN	
7	<input type="checkbox"/>	912093	A	AMC361235		582	125.00	2007	1319914	P5BROWN	
8	<input type="checkbox"/>	912094	A	AMC361236		582	125.00	2007	1319914	P5BROWN	
9	<input type="checkbox"/>	912095	A	AMC361237		582	125.00	2007	1319914	P5BROWN	
10	<input type="checkbox"/>	912096	A	AMC361238		582	125.00	2007	1319914	P5BROWN	
11	<input type="checkbox"/>	912097	A	AMC361239		582	125.00	2007	1319914	P5BROWN	
12	<input type="checkbox"/>	912098	A	AMC361240		582	125.00	2007	1319914	P5BROWN	
13	<input type="checkbox"/>	912099	A	AMC361241		582	125.00	2007	1319914	P5BROWN	
14	<input type="checkbox"/>	912100	A	AMC361242		582	125.00	2007	1319914	P5BROWN	
15	<input type="checkbox"/>	912101	A	AMC361243		582	125.00	2007	1319914	P5BROWN	
16	<input type="checkbox"/>	912102	A	AMC361244		582	125.00	2007	1319914	P5BROWN	
17	<input type="checkbox"/>	912103	A	AMC361245		582	125.00	2007	1319914	P5BROWN	
18	<input type="checkbox"/>	912104	A	AMC361246		582	125.00	2007	1319914	P5BROWN	
19	<input type="checkbox"/>	912105	A	AMC361247		582	125.00	2007	1319914	P5BROWN	
20	<input type="checkbox"/>	912106	A	AMC361248		582	125.00	2007	1319914	P5BROWN	

JUL 25 2006

Amc 361192

After recording, return to:
M.L. Gerrow
4211 East Aquarius Drive
Tucson, Arizona 85718

Bureau of Land Management
Department of the Interior
222 North Central Avenue
Phoenix, Arizona 85004-2203

AMC 361192

August 19, 2005

**NOTICE OF INTENT TO HOLD MINING CLAIMS AND PAYMENT OF BLM
MAINTENANCE FEES**

Re: Payment of Annual Claim Maintenance Fee

Dear Sir or Madam:

This will serve as notice that Phelps Dodge Exploration Corporation whose address for purposes of this filing is One North Central Ave., 17th Floor, Phoenix, Arizona 85004, intends to hold the mining claims and/or mill sites described on Exhibit A attached hereto for the assessment year ending at 12 o'clock, noon, on September 1, 2006 by payment of the annual maintenance fee of \$125 per claim or site. Payment of such amount is made herewith for such assessment year for each of the claims and sites, the name, and BLM serial number with the book and page or index number of recording of the location notice in the official records of Gila and Pinal Counties, Arizona, of which, is set forth on Exhibit A attached hereto and by this reference incorporated herein.


Ralph J. Stegen

Ralph J. Stegen for
Phelps Dodge Exploration Corporation

RECEIVED
BLM, AZ STATE OFFICE
2005 AUG 26 A 10: 17
PHOENIX, ARIZONA

State of Arizona)
) ss.
County of Pima)

The foregoing instrument was acknowledged before me on August 19, 2005, by
Ralph J. Stegen, agent of Phelps Dodge Exploration Corporation.



Marilyn Carpio
Notary Public

My Commission Expires: 12-11-08

MINING CLAIMS

<u>CLAIM NAMES & NUMBERS</u>	<u>GILA COUNTY, AZ RECORDATION DATA</u>	<u>PINAL COUNTY, AZ RECORDATION DATA</u>	<u>AMC SERIAL NUMBERS</u>
TROY 1-14	2004-007627 Through 2004-007640		361229-361242
TROY 15	2004-007641	2004-035176	361243
TROY 16	2004-007642		361244
TROY 17	2004-007643	2004-035177	361245
TROY 18	2004-007644		361246
TROY 19	2004-007645	2004-035178	361247
TROY 20	2004-007646		361248
TROY 21	2004-007647	2004-035179	361249
TROY 22	2004-007648		361250
TROY 23-24	2004-007649 Through 2004-007650	2004-035180 Through 2004-035181	361251-361252
TROY 25		2004-035182	361253
TROY 26	2004-007651	2004-035183	361254
TROY 27		2004-035184	361255
TROY 28	2004-007652	2004-035185	361256
TROY 29		2004-035186	361257
TROY 30	2004-007653	2004-035187	361258
TROY 31		2004-035188	361259
TROY 32	2004-007654	2004-035189	361260
TROY 33		2004-035190	361261

RECEIVED
 B.L.M. AZ STATE OFFICE
 2005 AUG 26 A 10:17
 PHOENIX ARIZONA

ENTERED IN COMPUTER
 RE 9/6/05

MINING CLAIMS

<u>CLAIM NAMES & NUMBERS</u>	<u>GILA COUNTY, AZ RECORDATION DATA</u>	<u>PINAL COUNTY, AZ RECORDATION DATA</u>	<u>AMC SERIAL NUMBERS</u>
TROY 34	2004-007655	2004-035191	361262
TROY 35-152		2004-035192 Through 2004-035309	361263-361380
TOTAL : 152 Claims			

RECEIVED
D.L.M. AZ STATE OFFICE
2005 AUG 26 A 10: 17
PHOENIX, ARIZONA

ENTERED IN COMPUTER

RE 9/6/05

DEPARTMENT OF THE INTERIOR
REAU OF LAND MANAGEMENT
MINING CLAIMS
Customer Information - WITH Legal Description
ACTIVE CLAIMS

EXHIBIT A

Page 10 of 21

Run Date: 07/18/2005 10:15 AM

Serial No	Claim Name/Number	County	D	Claim Type	Last A Yr	Mc	Loc	Dt	Mr	Twn	Rng	Sec	Subdivisio
AMC361207	NCC 46	GILA	A	LODE CLAIM	2005	02/28/2004	14	0040S	0150E	013	NW		
AMC361208	NCC 47	GILA	A	LODE CLAIM	2005	02/28/2004	14	0040S	0150E	013	NW		
AMC361209	NCC 48	GILA	A	LODE CLAIM	2005	02/28/2004	14	0040S	0150E	013	NW		
AMC361210	NCC 49	GILA	A	LODE CLAIM	2005	02/28/2004	14	0040S	0150E	013	NW		
AMC361211	NCC 50	GILA	A	LODE CLAIM	2005	02/28/2004	14	0040S	0150E	013	NW	SW	
AMC361212	NCC 51	GILA	A	LODE CLAIM	2005	02/28/2004	14	0040S	0150E	013	SW		
AMC361213	NCC 52	GILA	A	LODE CLAIM	2005	02/18/2004	14	0040S	0150E	013	NE	NW	SW
AMC361214	NCC 53	GILA	A	LODE CLAIM	2005	02/18/2004	14	0040S	0150E	013	SW	SE	
AMC361215	NCC 54	GILA	A	LODE CLAIM	2005	02/18/2004	14	0040S	0150E	013	NE		
AMC361216	NCC 55	GILA	A	LODE CLAIM	2005	02/18/2004	14	0040S	0150E	013	NE		
AMC361217	NCC 56	GILA	A	LODE CLAIM	2005	02/18/2004	14	0040S	0150E	013	NE		
AMC361218	NCC 57	GILA	A	LODE CLAIM	2005	02/18/2004	14	0040S	0150E	013	NE		
AMC361219	NCC 58	GILA	A	LODE CLAIM	2005	02/28/2004	14	0040S	0150E	013	NE		
AMC361220	NCC 59	GILA	A	LODE CLAIM	2005	02/28/2004	14	0040S	0150E	013	NE		
AMC361221	NCC 60	GILA	A	LODE CLAIM	2005	02/28/2004	14	0040S	0150E	013	NE		
AMC361222	NCC 61	GILA	A	LODE CLAIM	2005	02/28/2004	14	0040S	0150E	013	NE		
AMC361223	NCC 62	GILA	A	LODE CLAIM	2005	02/28/2004	14	0040S	0150E	013	NE	SE	
AMC361224	NCC 63	GILA	A	LODE CLAIM	2005	02/28/2004	14	0040S	0150E	013	NE	SE	
AMC361225	NCC 64	GILA	A	LODE CLAIM	2005	02/28/2004	14	0040S	0150E	013	SE		
AMC361226	NCC 65	GILA	A	LODE CLAIM	2005	02/28/2004	14	0040S	0150E	013	SE		
AMC361227	NCC 66	GILA	A	LODE CLAIM	2005	02/19/2004	14	0040S	0150E	013	NE	NW	
AMC361228	NCC 67	GILA	A	LODE CLAIM	2005	02/19/2004	14	0040S	0150E	013	NE	NW	
AMC361229	TROY 1	GILA	A	LODE CLAIM	2005	02/25/2004	14	0030S	0140E	024	SW		
AMC361230	TROY 2	GILA	A	LODE CLAIM	2005	02/25/2004	14	0030S	0140E	024	SW	SE	
AMC361231	TROY 3	GILA	A	LODE CLAIM	2005	02/25/2004	14	0030S	0140E	024	SW		
AMC361232	TROY 4	GILA	A	LODE CLAIM	2005	02/25/2004	14	0030S	0140E	024	SW	SE	
AMC361233	TROY 5	GILA	A	LODE CLAIM	2005	02/25/2004	14	0030S	0140E	024	SW		
		GILA	A	LODE CLAIM	2005	02/25/2004	14	0030S	0140E	025	NW		
		PINAL	A	LODE CLAIM	2005	02/25/2004	14	0030S	0140E	025	NW		
AMC361234	TROY 6	GILA	A	LODE CLAIM	2005	02/25/2004	14	0030S	0140E	024	SW	SE	
		GILA	A	LODE CLAIM	2005	02/25/2004	14	0030S	0140E	025	NE	NW	
		PINAL	A	LODE CLAIM	2005	02/25/2004	14	0030S	0140E	025	NE	NW	
AMC361235	TROY 7	PINAL	A	LODE CLAIM	2005	02/25/2004	14	0030S	0140E	025	NW		
		GILA	A	LODE CLAIM	2005	02/25/2004	14	0030S	0140E	025	NW		
AMC361236	TROY 8	GILA	A	LODE CLAIM	2005	02/25/2004	14	0030S	0140E	025	NE		
		PINAL	A	LODE CLAIM	2005	02/25/2004	14	0030S	0140E	025	NE		

NO WARRANTY IS MADE BY BLM FOR USE OF THE DATA
FOR PURPOSES NOT INTENDED BY BLM

8
GA

DEPARTMENT OF THE INTERIOR
■ BUREAU OF LAND MANAGEMENT ■
MINING CLAIMS

EXHIBIT A

Customer Information - WITH Legal Description
ACTIVE CLAIMS

Run Date: 07/18/2005 10:15 AM

Page 11 of 2

<u>Serial No</u>	<u>Claim Name/Number</u>	<u>County</u>	<u>D</u>	<u>Claim Type</u>	<u>Last A Yr</u>	<u>Mc Loc Dt</u>	<u>Mr</u>	<u>Twn</u>	<u>Rng</u>	<u>Sec</u>	<u>Subdivisic</u>
		GILA	A	LODE CLAIM	2005	02/25/2004	14	0030S	0140E	025	NW
		PINAL	A	LODE CLAIM	2005	02/25/2004	14	0030S	0140E	025	NW
AMC361237	TROY 9	GILA	A	LODE CLAIM	2005	02/25/2004	14	0030S	0140E	025	NW
		PINAL	A	LODE CLAIM	2005	02/25/2004	14	0030S	0140E	025	NW
AMC361238	TROY 10	PINAL	A	LODE CLAIM	2005	02/25/2004	14	0030S	0140E	025	NE NW
		GILA	A	LODE CLAIM	2005	02/25/2004	14	0030S	0140E	025	NE NW
AMC361239	TROY 11	GILA	A	LODE CLAIM	2005	02/25/2004	14	0030S	0140E	025	NW
		PINAL	A	LODE CLAIM	2005	02/25/2004	14	0030S	0140E	025	NW
AMC361240	TROY 12	GILA	A	LODE CLAIM	2005	02/25/2004	14	0030S	0140E	025	NE NW
		PINAL	A	LODE CLAIM	2005	02/25/2004	14	0030S	0140E	025	NE NW
AMC361241	TROY 13	PINAL	A	LODE CLAIM	2005	02/25/2004	14	0030S	0140E	025	NW SW
		GILA	A	LODE CLAIM	2005	02/25/2004	14	0030S	0140E	025	NW SW
AMC361242	TROY 14	GILA	A	LODE CLAIM	2005	02/25/2004	14	0030S	0140E	025	NE NW SW SE
		PINAL	A	LODE CLAIM	2005	02/25/2004	14	0030S	0140E	025	NE NW SW SE
AMC361243	TROY 15	GILA	A	LODE CLAIM	2005	02/25/2004	14	0030S	0140E	025	SW
		PINAL	A	LODE CLAIM	2005	02/25/2004	14	0030S	0140E	025	SW
AMC361244	TROY 16	GILA	A	LODE CLAIM	2005	02/25/2004	14	0030S	0140E	025	SW SE
		PINAL	A	LODE CLAIM	2005	02/25/2004	14	0030S	0140E	025	SW SE
AMC361245	TROY 17	PINAL	A	LODE CLAIM	2005	02/25/2004	14	0030S	0140E	025	SW
		GILA	A	LODE CLAIM	2005	02/25/2004	14	0030S	0140E	025	SW
AMC361246	TROY 18	GILA	A	LODE CLAIM	2005	02/25/2004	14	0030S	0140E	025	SW SE
		PINAL	A	LODE CLAIM	2005	02/25/2004	14	0030S	0140E	025	SW SE
AMC361247	TROY 19	GILA	A	LODE CLAIM	2005	02/25/2004	14	0030S	0140E	025	SW
		PINAL	A	LODE CLAIM	2005	02/25/2004	14	0030S	0140E	025	SW
AMC361248	TROY 20	GILA	A	LODE CLAIM	2005	02/25/2004	14	0030S	0140E	025	SW SE
		PINAL	A	LODE CLAIM	2005	02/25/2004	14	0030S	0140E	025	SW SE
AMC361249	TROY 21	GILA	A	LODE CLAIM	2005	02/25/2004	14	0030S	0140E	025	SW
		PINAL	A	LODE CLAIM	2005	02/25/2004	14	0030S	0140E	025	SW
AMC361250	TROY 22	GILA	A	LODE CLAIM	2005	02/25/2004	14	0030S	0140E	025	SW SE
		PINAL	A	LODE CLAIM	2005	02/25/2004	14	0030S	0140E	025	SW SE
AMC361251	TROY 23	PINAL	A	LODE CLAIM	2005	02/22/2004	14	0030S	0140E	023	SW SE
		GILA	A	LODE CLAIM	2005	02/22/2004	14	0030S	0140E	023	SW SE
		GILA	A	LODE CLAIM	2005	02/22/2004	14	0030S	0140E	026	NE NW
		PINAL	A	LODE CLAIM	2005	02/22/2004	14	0030S	0140E	026	NE NW
AMC361252	TROY 24	PINAL	A	LODE CLAIM	2005	02/22/2004	14	0030S	0140E	023	SE
		GILA	A	LODE CLAIM	2005	02/22/2004	14	0030S	0140E	023	SE
		GILA	A	LODE CLAIM	2005	02/22/2004	14	0030S	0140E	026	NE
		PINAL	A	LODE CLAIM	2005	02/22/2004	14	0030S	0140E	026	NE
AMC361253	TROY 25	GILA	A	LODE CLAIM	2005	02/22/2004	14	0030S	0140E	026	NE NW
		PINAL	A	LODE CLAIM	2005	02/22/2004	14	0030S	0140E	026	NE NW
AMC361254	TROY 26	PINAL	A	LODE CLAIM	2005	02/22/2004	14	0030S	0140E	026	NE
		GILA	A	LODE CLAIM	2005	02/22/2004	14	0030S	0140E	026	NE

NO WARRANTY IS MADE BY BLM FOR USE OF THE DATA
FOR PURPOSES NOT INTENDED BY BLM

18
50

DEPARTMENT OF THE INTERIOR
REAU OF LAND MANAGEMENT
MINING CLAIMS
Customer Information - WITH Legal Description
ACTIVE CLAIMS

EXHIBIT A

Page 12 of 2

Run Date: 07/18/2005 10:15 AM

<u>Serial No</u>	<u>Claim Name/Number</u>	<u>County</u>	<u>D</u>	<u>Claim Type</u>	<u>Last A Yr</u>	<u>Mc</u>	<u>Loc</u>	<u>Dt</u>	<u>Mr</u>	<u>Twn</u>	<u>Rng</u>	<u>Sec</u>	<u>Subdivisio</u>
AMC361255	TROY 27	GILA	A	LODE CLAIM	2005	02/22/2004	14	0030S	0140E	026	NE	NW	
		PINAL	A	LODE CLAIM	2005	02/22/2004	14	0030S	0140E	026	NE	NW	
AMC361256	TROY 28	GILA	A	LODE CLAIM	2005	02/22/2004	14	0030S	0140E	026	NE		
		PINAL	A	LODE CLAIM	2005	02/22/2004	14	0030S	0140E	026	NE		
AMC361257	TROY 29	PINAL	A	LODE CLAIM	2005	02/22/2004	14	0030S	0140E	026	NE	NW	
		GILA	A	LODE CLAIM	2005	02/22/2004	14	0030S	0140E	026	NE	NW	
AMC361258	TROY 30	PINAL	A	LODE CLAIM	2005	02/22/2004	14	0030S	0140E	026	NE		
		GILA	A	LODE CLAIM	2005	02/22/2004	14	0030S	0140E	026	NE		
AMC361259	TROY 31	GILA	A	LODE CLAIM	2005	02/22/2004	14	0030S	0140E	026	NE	NW	SW
		PINAL	A	LODE CLAIM	2005	02/22/2004	14	0030S	0140E	026	NE	NW	SW
AMC361260	TROY 32	PINAL & GILA	A	LODE CLAIM	2005	02/22/2004	14	0030S	0140E	032	NE	SE	
AMC361261	TROY 33	GILA	A	LODE CLAIM	2005	02/22/2004	14	0030S	0140E	026	SW	SE	
		PINAL	A	LODE CLAIM	2005	02/22/2004	14	0030S	0140E	026	SW	SE	
AMC361262	TROY 34	PINAL	A	LODE CLAIM	2005	02/22/2004	14	0030S	0140E	026	SE		
		GILA	A	LODE CLAIM	2005	02/22/2004	14	0030S	0140E	026	SE		
AMC361263	TROY 35	GILA	A	LODE CLAIM	2005	02/22/2004	14	0030S	0140E	026	SW	SE	
		PINAL	A	LODE CLAIM	2005	02/22/2004	14	0030S	0140E	026	SW	SE	
AMC361264	TROY 36	GILA	A	LODE CLAIM	2005	02/22/2004	14	0030S	0140E	026	SE		
		PINAL	A	LODE CLAIM	2005	02/22/2004	14	0030S	0140E	026	SE		
AMC361265	TROY 37	PINAL	A	LODE CLAIM	2005	02/22/2004	14	0030S	0140E	026	SW	SE	
		GILA	A	LODE CLAIM	2005	02/22/2004	14	0030S	0140E	026	SW	SE	
AMC361266	TROY 38	GILA	A	LODE CLAIM	2005	02/22/2004	14	0030S	0140E	026	SE		
		PINAL	A	LODE CLAIM	2005	02/22/2004	14	0030S	0140E	026	SE		
AMC361267	TROY 39	GILA	A	LODE CLAIM	2005	02/22/2004	14	0030S	0140E	026	SW	SE	
		PINAL	A	LODE CLAIM	2005	02/22/2004	14	0030S	0140E	026	SW	SE	
AMC361268	TROY 40	PINAL	A	LODE CLAIM	2005	02/22/2004	14	0030S	0140E	026	SE		
		GILA	A	LODE CLAIM	2005	02/22/2004	14	0030S	0140E	026	SE		
AMC361269	TROY 41	PINAL	A	LODE CLAIM	2005	02/22/2004	14	0030S	0140E	035	NE	NW	
AMC361270	TROY 42	PINAL	A	LODE CLAIM	2005	02/22/2004	14	0030S	0140E	035	NE		
AMC361271	TROY 43	PINAL	A	LODE CLAIM	2005	02/22/2004	14	0030S	0140E	035	NE	NW	
AMC361272	TROY 44	PINAL	A	LODE CLAIM	2005	02/22/2004	14	0030S	0140E	035	NE		
AMC361273	TROY 45	PINAL	A	LODE CLAIM	2005	02/22/2004	14	0030S	0140E	035	NE	NW	
AMC361274	TROY 46	PINAL	A	LODE CLAIM	2005	02/22/2004	14	0030S	0140E	035	NE		
AMC361275	TROY 47	PINAL	A	LODE CLAIM	2005	02/22/2004	14	0030S	0140E	035	NE	NW	
AMC361276	TROY 48	PINAL	A	LODE CLAIM	2005	02/22/2004	14	0030S	0140E	035	NE		
AMC361277	TROY 49	PINAL	A	LODE CLAIM	2005	02/22/2004	14	0030S	0140E	035	NE	NW	SW
AMC361278	TROY 50	PINAL	A	LODE CLAIM	2005	02/22/2004	14	0030S	0140E	035	NE	SE	
AMC361279	TROY 51	PINAL	A	LODE CLAIM	2005	02/20/2004	14	0030S	0140E	022	SE		
		GILA	A	LODE CLAIM	2005	02/20/2004	14	0030S	0140E	023	SW		
		PINAL	A	LODE CLAIM	2005	02/20/2004	14	0030S	0140E	023	SW		
		PINAL	A	LODE CLAIM	2005	02/20/2004	14	0030S	0140E	026	NW		
		GILA	A	LODE CLAIM	2005	02/20/2004	14	0030S	0140E	026	NW		

NO WARRANTY IS MADE BY BLM FOR USE OF THE DATA
FOR PURPOSES NOT INTENDED BY BLM

25

50

DEPARTMENT OF THE INTERIOR
REAU OF LAND MANAGEMENT
MINING CLAIMS
Customer Information - WITH Legal Description
ACTIVE CLAIMS

EXHIBIT A

Run Date: 07/18/2005 10:15 AM

Page 13 of 2

Serial No	Claim Name/Number	County	D	Claim Type	Last						
					A Yr	Mc	Loc	Dt	Mr	Twn	Rng
		PINAL	A	LODE CLAIM	2005	02/20/2004	14	0030S	0140E	027	NE
AMC361280	TROY 52	GILA	A	LODE CLAIM	2005	02/20/2004	14	0030S	0140E	023	SW
		PINAL	A	LODE CLAIM	2005	02/20/2004	14	0030S	0140E	023	SW
		GILA	A	LODE CLAIM	2005	02/20/2004	14	0030S	0140E	026	NW
		PINAL	A	LODE CLAIM	2005	02/20/2004	14	0030S	0140E	026	NW
AMC361281	TROY 53	PINAL	A	LODE CLAIM	2005	02/20/2004	14	0030S	0140E	026	NW
		GILA	A	LODE CLAIM	2005	02/20/2004	14	0030S	0140E	026	NW
		PINAL	A	LODE CLAIM	2005	02/20/2004	14	0030S	0140E	027	NE
AMC361282	TROY 54	GILA	A	LODE CLAIM	2005	02/20/2004	14	0030S	0140E	026	NW
		PINAL	A	LODE CLAIM	2005	02/20/2004	14	0030S	0140E	026	NW
AMC361283	TROY 55	PINAL	A	LODE CLAIM	2005	02/20/2004	14	0030S	0140E	026	NW
		GILA	A	LODE CLAIM	2005	02/20/2004	14	0030S	0140E	026	NW
		PINAL	A	LODE CLAIM	2005	02/20/2004	14	0030S	0140E	027	NE
AMC361284	TROY 56	GILA	A	LODE CLAIM	2005	02/20/2004	14	0030S	0140E	026	NW
		PINAL	A	LODE CLAIM	2005	02/20/2004	14	0030S	0140E	026	NW
AMC361285	TROY 57	PINAL	A	LODE CLAIM	2005	02/20/2004	14	0030S	0140E	026	NW
		GILA	A	LODE CLAIM	2005	02/20/2004	14	0030S	0140E	026	NW
		PINAL	A	LODE CLAIM	2005	02/20/2004	14	0030S	0140E	027	NE
AMC361286	TROY 58	PINAL	A	LODE CLAIM	2005	02/20/2004	14	0030S	0140E	026	NW
		GILA	A	LODE CLAIM	2005	02/20/2004	14	0030S	0140E	026	NW
AMC361287	TROY 59	GILA	A	LODE CLAIM	2005	02/20/2004	14	0030S	0140E	026	NW SW
		PINAL	A	LODE CLAIM	2005	02/20/2004	14	0030S	0140E	026	NW SW
		PINAL	A	LODE CLAIM	2005	02/20/2004	14	0030S	0140E	027	NE SE
AMC361288	TROY 60	GILA	A	LODE CLAIM	2005	02/20/2004	14	0030S	0140E	026	NW SW
		PINAL	A	LODE CLAIM	2005	02/20/2004	14	0030S	0140E	026	NW SW
AMC361289	TROY 61	PINAL	A	LODE CLAIM	2005	02/20/2004	14	0030S	0140E	026	SW
		GILA	A	LODE CLAIM	2005	02/20/2004	14	0030S	0140E	026	SW
		PINAL	A	LODE CLAIM	2005	02/20/2004	14	0030S	0140E	027	SE
AMC361290	TROY 62	GILA	A	LODE CLAIM	2005	02/20/2004	14	0030S	0140E	026	SW
		PINAL	A	LODE CLAIM	2005	02/20/2004	14	0030S	0140E	026	SW
AMC361291	TROY 63	GILA	A	LODE CLAIM	2005	02/20/2004	14	0030S	0140E	026	SW
		PINAL	A	LODE CLAIM	2005	02/20/2004	14	0030S	0140E	026	SW
		PINAL	A	LODE CLAIM	2005	02/20/2004	14	0030S	0140E	027	SE
AMC361292	TROY 64	PINAL	A	LODE CLAIM	2005	02/20/2004	14	0030S	0140E	026	SW
		GILA	A	LODE CLAIM	2005	02/20/2004	14	0030S	0140E	026	SW
AMC361293	TROY 65	GILA	A	LODE CLAIM	2005	02/20/2004	14	0030S	0140E	026	SW
		PINAL	A	LODE CLAIM	2005	02/20/2004	14	0030S	0140E	026	SW
		PINAL	A	LODE CLAIM	2005	02/20/2004	14	0030S	0140E	027	SE
AMC361294	TROY 66	GILA	A	LODE CLAIM	2005	02/20/2004	14	0030S	0140E	026	SW
		PINAL	A	LODE CLAIM	2005	02/20/2004	14	0030S	0140E	026	SW
AMC361295	TROY 67	PINAL	A	LODE CLAIM	2005	02/20/2004	14	0030S	0140E	026	SW
		GILA	A	LODE CLAIM	2005	02/20/2004	14	0030S	0140E	026	SW

NO WARRANTY IS MADE BY BLM FOR USE OF THE DATA FOR PURPOSES NOT INTENDED BY BLM

16

50

**DEPARTMENT OF THE INTERIOR
 REAU OF LAND MANAGEMENT
 MINING CLAIMS**

EXHIBIT A

Customer Information - WITH Legal Description

ACTIVE CLAIMS

Run Date: 07/18/2005 10:15 AM

<u>Serial No</u>	<u>Claim Name/Number</u>	<u>County</u>	<u>D</u>	<u>Claim Type</u>	<u>Last A Yr</u>	<u>Mc</u>	<u>Loc</u>	<u>Dt</u>	<u>Mr</u>	<u>Twn</u>	<u>Rng</u>	<u>Sec</u>	<u>Subdivisic</u>
		PINAL	A	LODE CLAIM	2005	02/20/2004	14	0030S	0140E	027		SE	
AMC361296	TROY 68	GILA	A	LODE CLAIM	2005	02/20/2004	14	0030S	0140E	026	SW		
		PINAL	A	LODE CLAIM	2005	02/20/2004	14	0030S	0140E	026		SW	
AMC361297	TROY 69	PINAL	A	LODE CLAIM	2005	02/21/2004	14	0030S	0140E	034		NE	
		PINAL	A	LODE CLAIM	2005	02/21/2004	14	0030S	0140E	035		NW	
AMC361298	TROY 70	PINAL	A	LODE CLAIM	2005	02/21/2004	14	0030S	0140E	035		NW	
AMC361299	TROY 71	PINAL	A	LODE CLAIM	2005	02/21/2004	14	0030S	0140E	034		NE	
		PINAL	A	LODE CLAIM	2005	02/21/2004	14	0030S	0140E	035		NW	
AMC361300	TROY 72	PINAL	A	LODE CLAIM	2005	02/21/2004	14	0030S	0140E	035		NW	
AMC361301	TROY 73	PINAL	A	LODE CLAIM	2005	02/21/2004	14	0030S	0140E	034		NE	
		PINAL	A	LODE CLAIM	2005	02/21/2004	14	0030S	0140E	035		NW	
AMC361302	TROY 74	PINAL	A	LODE CLAIM	2005	02/21/2004	14	0030S	0140E	035		NW	
AMC361303	TROY 75	PINAL	A	LODE CLAIM	2005	02/21/2004	14	0030S	0140E	034		NE	
		PINAL	A	LODE CLAIM	2005	02/21/2004	14	0030S	0140E	035		NW	
AMC361304	TROY 76	PINAL	A	LODE CLAIM	2005	02/21/2004	14	0030S	0140E	035		NW	
AMC361305	TROY 77	PINAL	A	LODE CLAIM	2005	02/21/2004	14	0030S	0140E	034		NE SE	
		PINAL	A	LODE CLAIM	2005	02/21/2004	14	0030S	0140E	035		NW SW	
AMC361306	TROY 78	PINAL	A	LODE CLAIM	2005	02/21/2004	14	0030S	0140E	035		NW SW	
AMC361307	TROY 79	PINAL	A	LODE CLAIM	2005	02/21/2004	14	0030S	0140E	027		NE	
AMC361308	TROY 80	PINAL	A	LODE CLAIM	2005	02/21/2004	14	0030S	0140E	027		NE SE	
AMC361309	TROY 81	PINAL	A	LODE CLAIM	2005	02/21/2004	14	0030S	0140E	027		SE	
AMC361310	TROY 82	PINAL	A	LODE CLAIM	2005	02/21/2004	14	0030S	0140E	027		SE	
AMC361311	TROY 83	PINAL	A	LODE CLAIM	2005	02/21/2004	14	0030S	0140E	027		SE	
AMC361312	TROY 84	PINAL	A	LODE CLAIM	2005	02/21/2004	14	0030S	0140E	027		SE	
AMC361313	TROY 85	PINAL	A	LODE CLAIM	2005	02/21/2004	14	0030S	0140E	034		NE	
AMC361314	TROY 86	PINAL	A	LODE CLAIM	2005	02/21/2004	14	0030S	0140E	034		NE	
AMC361315	TROY 87	PINAL	A	LODE CLAIM	2005	02/21/2004	14	0030S	0140E	034		NE	
AMC361316	TROY 88	PINAL	A	LODE CLAIM	2005	02/21/2004	14	0030S	0140E	034		NE	
AMC361317	TROY 89	PINAL	A	LODE CLAIM	2005	02/21/2004	14	0030S	0140E	034		NE SE	
AMC361318	TROY 90	PINAL	A	LODE CLAIM	2005	02/24/2004	14	0030S	0140E	022		NE SE	
AMC361319	TROY 91	PINAL	A	LODE CLAIM	2005	02/24/2004	14	0030S	0140E	022		NE SE	
		GILA	A	LODE CLAIM	2005	02/24/2004	14	0030S	0140E	023	NW	SW	
		PINAL	A	LODE CLAIM	2005	02/24/2004	14	0030S	0140E	023		NW SW	
AMC361320	TROY 92	PINAL	A	LODE CLAIM	2005	02/24/2004	14	0030S	0140E	022		SE	
AMC361321	TROY 93	PINAL	A	LODE CLAIM	2005	02/24/2004	14	0030S	0140E	022		SE	
		PINAL	A	LODE CLAIM	2005	02/24/2004	14	0030S	0140E	023		SW	
		GILA	A	LODE CLAIM	2005	02/24/2004	14	0030S	0140E	023	SW		
AMC361322	TROY 94	PINAL	A	LODE CLAIM	2005	02/23/2004	14	0030S	0140E	022		SE	
AMC361323	TROY 95	PINAL	A	LODE CLAIM	2005	02/23/2004	14	0030S	0140E	022		SE	
		GILA	A	LODE CLAIM	2005	02/23/2004	14	0030S	0140E	023	SW		
		PINAL	A	LODE CLAIM	2005	02/23/2004	14	0030S	0140E	023		SW	
AMC361324	TROY 96	PINAL	A	LODE CLAIM	2005	02/24/2004	14	0030S	0140E	022		SE	

2005 AUG 25
 HERMAN SAFFER
 ARIZONA
 STATE OFFICE

29
SC

DEPARTMENT OF THE INTERIOR
 REAU OF LAND MANAGEMENT

MINING CLAIMS

EXHIBIT A

Customer Information - WITH Legal Description

ACTIVE CLAIMS

Run Date: 07/18/2005 10:15 AM

Page 15 of 21

Serial No	Claim Name/Number	County	D	Claim Type	Last A Yr	Mc Loc Dt	Mr	Twn	Rng	Sec	Subdivisic
		PINAL	A	LODE CLAIM	2005	02/24/2004	14	0030S	0140E	023	SW
		GILA	A	LODE CLAIM	2005	02/24/2004	14	0030S	0140E	023	SW
AMC361325	TROY 97	PINAL	A	LODE CLAIM	2005	02/24/2004	14	0030S	0140E	022	SE
		GILA	A	LODE CLAIM	2005	02/24/2004	14	0030S	0140E	023	SW
		PINAL	A	LODE CLAIM	2005	02/24/2004	14	0030S	0140E	023	SW
AMC361326	TROY 98	PINAL	A	LODE CLAIM	2005	02/24/2004	14	0030S	0140E	022	SE
AMC361327	TROY 99	PINAL	A	LODE CLAIM	2005	02/24/2004	14	0030S	0140E	022	NW SW
AMC361328	TROY 100	PINAL	A	LODE CLAIM	2005	02/24/2004	14	0030S	0140E	022	NE NW SW SE
AMC361329	TROY 101	PINAL	A	LODE CLAIM	2005	02/24/2004	14	0030S	0140E	022	SW
AMC361330	TROY 102	PINAL	A	LODE CLAIM	2005	02/24/2004	14	0030S	0140E	022	SW SE
AMC361331	TROY 103	PINAL	A	LODE CLAIM	2005	02/24/2004	14	0030S	0140E	022	SW
AMC361332	TROY 104	PINAL	A	LODE CLAIM	2005	02/24/2004	14	0030S	0140E	022	SW SE
AMC361333	TROY 105	PINAL	A	LODE CLAIM	2005	02/24/2004	14	0030S	0140E	022	SW
AMC361334	TROY 106	PINAL	A	LODE CLAIM	2005	02/24/2004	14	0030S	0140E	022	SW
AMC361335	TROY 107	PINAL	A	LODE CLAIM	2005	02/24/2004	14	0030S	0140E	022	SW
		PINAL	A	LODE CLAIM	2005	02/24/2004	14	0030S	0140E	027	NW
AMC361336	TROY 108	PINAL	A	LODE CLAIM	2005	02/24/2004	14	0030S	0140E	027	NW
AMC361337	TROY 109	PINAL	A	LODE CLAIM	2005	02/24/2004	14	0030S	0140E	027	NW
AMC361338	TROY 110	PINAL	A	LODE CLAIM	2005	02/24/2004	14	0030S	0140E	027	NE NW
AMC361339	TROY 111	PINAL	A	LODE CLAIM	2005	02/24/2004	14	0030S	0140E	027	NW
AMC361340	TROY 112	PINAL	A	LODE CLAIM	2005	02/24/2004	14	0030S	0140E	027	NE NW
AMC361341	TROY 113	PINAL	A	LODE CLAIM	2005	02/24/2004	14	0030S	0140E	027	NW SW
AMC361342	TROY 114	PINAL	A	LODE CLAIM	2005	02/24/2004	14	0030S	0140E	027	NE NW SW SE
AMC361343	TROY 115	PINAL	A	LODE CLAIM	2005	02/24/2004	14	0030S	0140E	027	SW
AMC361344	TROY 116	PINAL	A	LODE CLAIM	2005	02/24/2004	14	0030S	0140E	027	SW SE
AMC361345	TROY 117	PINAL	A	LODE CLAIM	2005	02/24/2004	14	0030S	0140E	027	SW
AMC361346	TROY 118	PINAL	A	LODE CLAIM	2005	02/24/2004	14	0030S	0140E	027	SW SE
AMC361347	TROY 119	PINAL	A	LODE CLAIM	2005	02/27/2004	14	0030S	0140E	027	SW
AMC361348	TROY 120	PINAL	A	LODE CLAIM	2005	02/27/2004	14	0030S	0140E	027	SW SE
AMC361349	TROY 121	PINAL	A	LODE CLAIM	2005	02/27/2004	14	0030S	0140E	027	SW
AMC361350	TROY 122	PINAL	A	LODE CLAIM	2005	02/27/2004	14	0030S	0140E	027	SW SE
AMC361351	TROY 123	PINAL	A	LODE CLAIM	2005	02/27/2004	14	0030S	0140E	034	NW
AMC361352	TROY 124	PINAL	A	LODE CLAIM	2005	02/27/2004	14	0030S	0140E	034	NE NW
AMC361353	TROY 125	PINAL	A	LODE CLAIM	2005	02/27/2004	14	0030S	0140E	034	NW
AMC361354	TROY 126	PINAL	A	LODE CLAIM	2005	02/27/2004	14	0030S	0140E	034	NE NW
AMC361355	TROY 127	PINAL	A	LODE CLAIM	2005	02/27/2004	14	0030S	0140E	034	NW
AMC361356	TROY 128	PINAL	A	LODE CLAIM	2005	02/27/2004	14	0030S	0140E	034	NW SW
AMC361357	TROY 129	PINAL	A	LODE CLAIM	2005	02/27/2004	14	0030S	0140E	034	NW
AMC361358	TROY 130	PINAL	A	LODE CLAIM	2005	02/27/2004	14	0030S	0140E	034	NW SW
AMC361359	TROY 131	PINAL	A	LODE CLAIM	2005	02/27/2004	14	0030S	0140E	034	NW SW
AMC361360	TROY 132	PINAL	A	LODE CLAIM	2005	02/27/2004	14	0030S	0140E	034	NE NW SW SE
AMC361361	TROY 133	PINAL	A	LODE CLAIM	2005	02/26/2004	14	0030S	0140E	021	NE NW SW SE

RECEIVED
 2005 AUG 26 A 10:15
 FEDERAL BUREAU OF LAND MANAGEMENT
 DENVER, COLORADO
 FIELD OFFICE

37

SC

DEPARTMENT OF THE INTERIOR
BUREAU OF LAND MANAGEMENT
MINING CLAIMS
Customer Information - WITH Legal Description
ACTIVE CLAIMS

EXHIBIT A

Run Date: 07/18/2005 10:15 AM

Page 16 of 27

Serial No	Claim Name/Number	County	D	Claim Type	Last		Mr	Twn	Rng	Sec	Subdivisio
					A Yr	Mc Loc Dt					
AMC361362	TROY 134	PINAL	A	LODE CLAIM	2005	02/26/2004	14	0030S	0140E	021	NE SE
AMC361363	TROY 135	PINAL	A	LODE CLAIM	2005	02/26/2004	14	0030S	0140E	021	SW SE
AMC361364	TROY 136	PINAL	A	LODE CLAIM	2005	02/26/2004	14	0030S	0140E	021	SE
AMC361365	TROY 137	PINAL	A	LODE CLAIM	2005	02/26/2004	14	0030S	0140E	021	SW SE
AMC361366	TROY 138	PINAL	A	LODE CLAIM	2005	02/26/2004	14	0030S	0140E	021	SE
AMC361367	TROY 139	PINAL	A	LODE CLAIM	2005	02/26/2004	14	0030S	0140E	021	SW SE
AMC361368	TROY 140	PINAL	A	LODE CLAIM	2005	02/26/2004	14	0030S	0140E	021	SE
AMC361369	TROY 141	PINAL	A	LODE CLAIM	2005	02/26/2004	14	0030S	0140E	021	SW SE
AMC361370	TROY 142	PINAL	A	LODE CLAIM	2005	02/26/2004	14	0030S	0140E	021	SE
AMC361371	TROY 143	PINAL	A	LODE CLAIM	2005	02/26/2004	14	0030S	0140E	021	SW SE
		PINAL	A	LODE CLAIM	2005	02/26/2004	14	0030S	0140E	028	NE NW
AMC361372	TROY 144	PINAL	A	LODE CLAIM	2005	02/26/2004	14	0030S	0140E	021	SE
		PINAL	A	LODE CLAIM	2005	02/26/2004	14	0030S	0140E	028	NE
AMC361373	TROY 145	PINAL	A	LODE CLAIM	2005	02/26/2004	14	0030S	0140E	028	NE NW
AMC361374	TROY 146	PINAL	A	LODE CLAIM	2005	02/26/2004	14	0030S	0140E	028	NE
AMC361375	TROY 147	PINAL	A	LODE CLAIM	2005	02/26/2004	14	0030S	0140E	028	NE NW
AMC361376	TROY 148	PINAL	A	LODE CLAIM	2005	02/26/2004	14	0030S	0140E	028	NE
AMC361377	TROY 149	PINAL	A	LODE CLAIM	2005	02/26/2004	14	0030S	0140E	028	NE NW
AMC361378	TROY 150	PINAL	A	LODE CLAIM	2005	02/26/2004	14	0030S	0140E	028	NE
AMC361379	TROY 151	PINAL	A	LODE CLAIM	2005	02/26/2004	14	0030S	0140E	028	NE SE
AMC361380	TROY 152	PINAL	A	LODE CLAIM	2005	02/26/2004	14	0030S	0140E	028	NE
AMC362105	AZM 211	GILA	A	LODE CLAIM	2005	04/30/2004	14	0010S	0150E	004	NW
AMC362106	AZM 212	GILA	A	LODE CLAIM	2005	04/30/2004	14	0010S	0150E	004	NE NW
AMC362107	AZM 213	GILA	A	LODE CLAIM	2005	04/30/2004	14	0010S	0150E	004	NE
AMC362108	AZM 214	GILA	A	LODE CLAIM	2005	04/30/2004	14	0010S	0150E	004	NE NW
AMC362109	AZM 215	GILA	A	LODE CLAIM	2005	04/30/2004	14	0010S	0150E	004	NW SW
AMC362110	AZM 216	GILA	A	LODE CLAIM	2005	04/30/2004	14	0010S	0150E	004	NE NW SW S
AMC362111	AZM 217	GILA	A	LODE CLAIM	2005	04/30/2004	14	0010S	0150E	004	SW
AMC362112	AZM 218	GILA	A	LODE CLAIM	2005	04/30/2004	14	0010S	0150E	004	SW SE
AMC362113	AZM 219	GILA	A	LODE CLAIM	2005	04/30/2004	14	0010S	0150E	004	SW
AMC362114	AZM 220	GILA	A	LODE CLAIM	2005	04/30/2004	14	0010S	0150E	004	SW SE
AMC362115	AZM 221	GILA	A	LODE CLAIM	2005	04/30/2004	14	0010S	0150E	004	NE
AMC362116	AZM 222	GILA	A	LODE CLAIM	2005	04/30/2004	14	0010S	0150E	003	NW
		GILA	A	LODE CLAIM	2005	04/30/2004	14	0010S	0150E	004	NE
AMC362117	AZM 223	GILA	A	LODE CLAIM	2005	04/30/2004	14	0010S	0150E	004	NE
AMC362118	AZM 224	GILA	A	LODE CLAIM	2005	04/30/2004	14	0010S	0150E	003	NW
		GILA	A	LODE CLAIM	2005	04/30/2004	14	0010S	0150E	004	NE
AMC362119	AZM 225	GILA	A	LODE CLAIM	2005	04/30/2004	14	0010S	0150E	004	NE SE
AMC362120	AZM 226	GILA	A	LODE CLAIM	2005	04/30/2004	14	0010S	0150E	003	NW SW
		GILA	A	LODE CLAIM	2005	04/30/2004	14	0010S	0150E	004	NE SE
AMC362121	AZM 227	GILA	A	LODE CLAIM	2005	04/30/2004	14	0010S	0150E	004	SE
AMC362122	AZM 228	GILA	A	LODE CLAIM	2005	04/30/2004	14	0010S	0150E	003	SW

NO WARRANTY IS MADE BY BLM FOR USE OF THE DATA
FOR PURPOSES NOT INTENDED BY BLM

19

SC

United States Department of the Interior
Bureau of Land Management
 BUSINESS & SUPPORT SVCS DIV
 222 N CENTRAL AVE
 PHOENIX, AZ 85004 -2203
 Phone: (602) 417-9200

Receipt	
No:	1138319

Transaction #: 1177490
Date of Transaction: 08/26/2005
CUSTOMER: PHELPS DODGE EXPLORATION CORPORATION ONE NORTH CENTRAL AVE #17 PHOENIX, AZ 85004

LINE #	QTY	DESCRIPTION	REMARKS	UNIT PRICE	TOTAL
1	1.00	LOCATABLE MINERALS / MINING CLAIMS-NOT NEW-UNADJUD, ONE AUTH NO. ONLY / MINING CLAIM MONEY RECEIVED (455) CASES: AMC361229/\$19000.00	MAINT 2006 (152)	- n/a -	19000.00
TOTAL:					\$19,000.00

PAYMENT INFORMATION			
1	AMOUNT:	\$19,000.00	POSTMARKED: N/A
	TYPE:	CHECK	RECEIVED: 08/26/2005
	CHECK NO:	504772	
	NAME:	PHELPS DODGE EXPLORATION CORPORATION ONE NORTH CENTRAL AVE #17 PHOENIX AZ 85004	

REMARKS

This receipt was generated by the automated BLM Collections and Billing System and is a paper representation of a portion of the official electronic record contained therein.

NOTICE!!

These documents have been scanned!

Do not place un-scanned documents beneath this notice!

Do not remove this notice from this file!

GPO Jacket No. 560-102
Print Order 61540
Rise Business Services, LLC
Job=AZ15 6/5/2019



Box Number= AZ15119



Claim Begin-End: AMC361192-AMC361380

5 Miscellaneous



AZ15119-9

AMC360399-AMC361192

**NO
DOCUMENTS
FOUND**

NO DOCUMENTS FOUND
NO DOCUMENTS FOUND

NOTICE!!

These documents have been scanned!

Do not place un-scanned documents beneath this notice!

Do not remove this notice from this file!

GPO Jacket No. 560-102
Print Order 61540
Rise Business Services, LLC
Job=AZ15 6/5/2019



Box Number= AZ15119



Claim Begin-End: AMC361192-AMC361380

6 Location Notices-Amendments and Supporting Documents



AZ15119-9

AMC360399-AMC361192

3

When recorded mail to :
RANDAL O WHITE
PHELPS DODGE EXPLORATION CORP
700 W PRINCE RD # 100
TUCSON AZ 85705



OFFICIAL RECORDS OF
PINAL COUNTY RECORDER
LAURA DEAN-LYTTLE

DATE/TIME: 05/13/04 1015
FEE: \$14.00
PAGES: 3
FEE NUMBER: 2004-035209

(The above space reserved for recording information)

CAPTION HEADING

ARIZONA NOTICE OF LOCATION (LODE CLAIM)

ANC 361280

DO NOT DISCARD THIS PAGE. THIS COVER PAGE IS RECORDED AS PART OF YOUR DOCUMENT. THE CERTIFICATE OF RECORDATION WITH THE FEE NUMBER IN THE UPPER RIGHT CORNER IS THE PERMANENT REFERENCE NUMBER OF THIS DOCUMENT IN THE PINAL COUNTY RECORDER'S OFFICE.

2004 MAY 14 P 2:50

ARIZONA NOTICE OF LOCATION
(Lode Claim)

NOTICE IS HEREBY GIVEN THAT PHELPS DODGE EXPLORATION CORPORATION, whose mailing address is One North Central Avenue, Phoenix, AZ 85004, by its undersigned agent, makes this location of the TROY 52 lode mining claim, in the Unknown Mining District, Pinal County, Arizona.

The general course of the claim is from East to West, and said claim is located within SW, NW, quarter(s) of Section(s) 23, 24, Township 3 South, Range 14 East, GSRB&M, Pinal County, Arizona.

This claim is 1500 feet in length and 600 feet in width.

This Notice of Location is posted on the center line of the claim.

The claim runs from the location monument on which this notice is posted 1,490 feet in a E'ly direction to the East end line and 10 feet in a W'ly direction to the West end line. The claim boundaries are marked by six monuments, one at each corner and one at the center of each end line. The location monument on which this notice is posted is situated within Section 24, Township 3 South, Range 14 East, GSRB&M, Pinal County, Arizona, and is approximately 5,100 feet North and 4,490 feet West from the SW corner of Section 25, Township 3 South, Range 14 East, GSRB&M, Pinal County, Arizona.

The undersigned claims the ground as depicted on the map which is attached to a copy of this Notice of Location filed in the office of the County Recorder, Pinal County, Florence, Arizona.

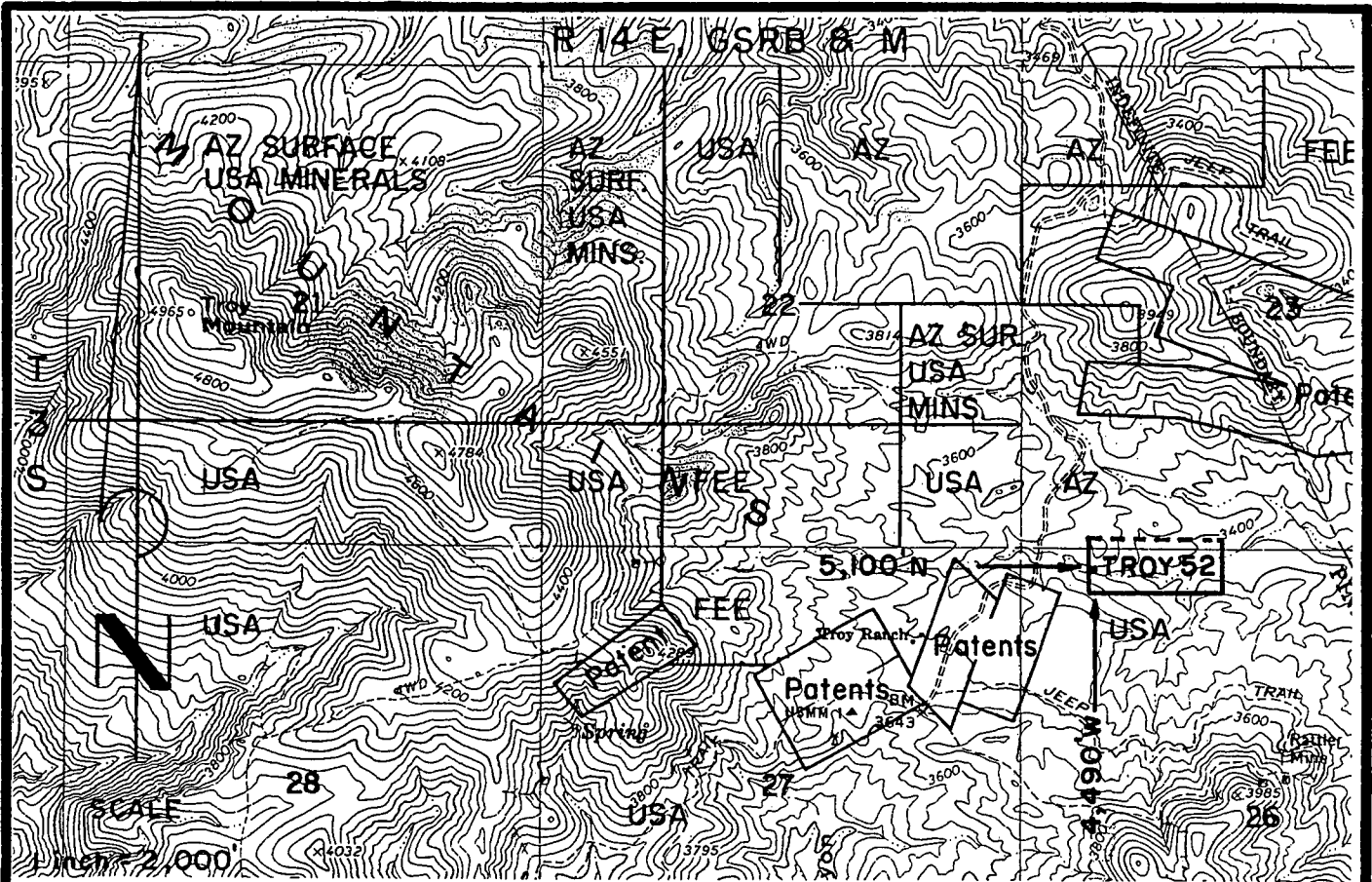
The claim has been monumented in accordance with State and Federal law. Corner and location monuments are substantial posts projecting at least four feet above the ground.

Located, dated, and posted on the ground this 20TH day of FEB., 2004.

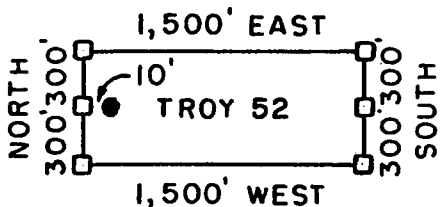
Phelps Dodge Exploration Corporation (Owner)

By Joseph B. Beckman (Agent)
Joseph B. Beckman

AMC 361280



TROY 52 LODGE CLAIM- 600' X 1,500'
 PINAL COUNTY, ARIZONA
 THE LOCATION MONUMENT OF THIS TROY CLAIM IS TIED TO
 THE SW CORNER OF SECTION 25, T 3 S-R 14 E, GSRB & M.



- = CLAIM CORNER/END CENTER MONUMENT
- = LOCATION MONUMENT

ALL MONUMENTS ARE 2" X 2" X 5' WOOD POSTS.

PHELPS DODGE
 EXPLORATION CORPORATION
 ONE NORTH CENTRAL AVENUE
 PHOENIX, ARIZONA 85004

ATTACHED TO AND
 MADE A PART OF
 TROY 52 LOCATION NOTICE
 PAGE 2 OF 2

AMC 361280

3

When recorded mail to :
RANDAL O WHITE
PHELPS DODGE EXPLORATION CORP
700 W PRINCE RD # 100
TUCSON AZ 85705



OFFICIAL RECORDS OF
PINAL COUNTY RECORDER
LAURA DEAN-LYTLER

DATE/TIME: 05/13/04 1015
FEE: \$14.00
PAGES: 3
FEE NUMBER: 2004-035210

(The above space reserved for recording information)

CAPTION HEADING

ARIZONA NOTICE OF LOCATION (LODE CLAIM)

ANC 361281

DO NOT DISCARD THIS PAGE. THIS COVER PAGE IS RECORDED AS PART OF YOUR DOCUMENT. THE CERTIFICATE OF RECORDATION WITH THE FEE NUMBER IN THE UPPER RIGHT CORNER IS THE PERMANENT REFERENCE NUMBER OF THIS DOCUMENT IN THE PINAL COUNTY RECORDER'S OFFICE.

2004 MAY 14 P 2:56
LAURA DEAN-LYTLER

ARIZONA NOTICE OF LOCATION
(Lode Claim)

NOTICE IS HEREBY GIVEN THAT PHELPS DODGE EXPLORATION CORPORATION, whose mailing address is One North Central Avenue, Phoenix, AZ 85004, by its undersigned agent, makes this location of the TROY 53 lode mining claim, in the Unknown Mining District, Pinal County, Arizona.

The general course of the claim is from East to West, and said claim is located within _____, _____, NW, NE, quarter(s) of Section(s) 26, 27, Township 3 South, Range 14 East, GSRB&M, Pinal County, Arizona.

This claim is 1500 feet in length and 600 feet in width.

This Notice of Location is posted on the center line of the claim.

The claim runs from the location monument on which this notice is posted 10 feet in a E'ly direction to the East end line and 1,490 feet in a W'ly direction to the West end line. The claim boundaries are marked by six monuments, one at each corner and one at the center of each end line. The location monument on which this notice is posted is situated within Section 26, Township 3 South, Range 14 East, GSRB&M, Pinal County, Arizona, and is approximately 4,500 feet North and 4,510 feet West from the SW corner of Section 25, Township 3 South, Range 14 East, GSRB&M, Pinal County, Arizona.

The undersigned claims the ground as depicted on the map which is attached to a copy of this Notice of Location filed in the office of the County Recorder, Pinal County, Florence, Arizona.

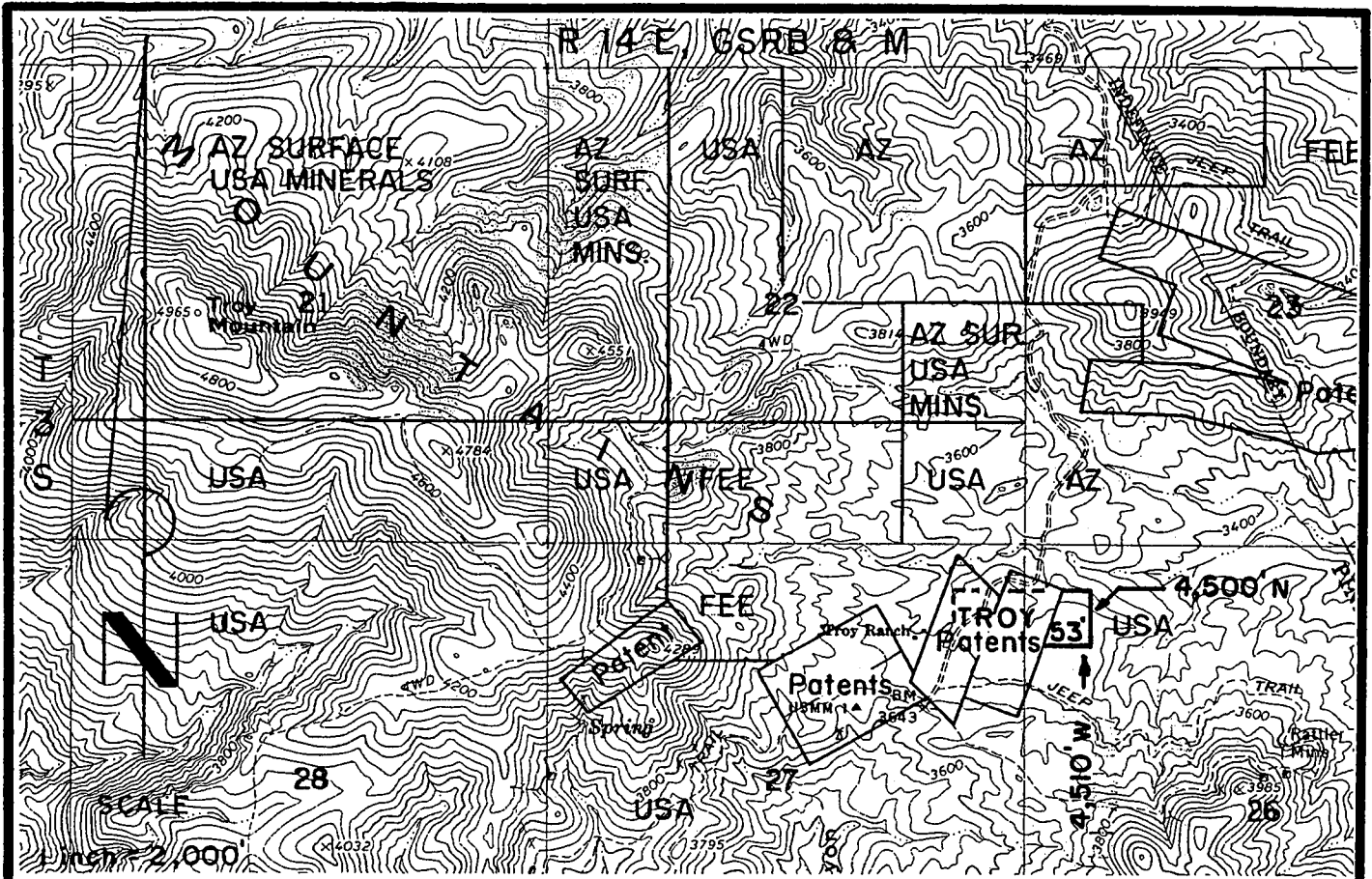
The claim has been monumented in accordance with State and Federal law. Corner and location monuments are substantial posts projecting at least four feet above the ground.

Located, dated, and posted on the ground this 20TH day of FEB., 2004.

Phelps Dodge Exploration Corporation (Owner)

By Joseph B. Beckman (Agent)
Joseph B. Beckman

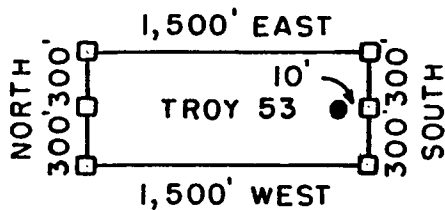
AMG 361281



TROY 53 LODGE CLAIM-600' X 1,500'

PINAL COUNTY, ARIZONA

THE LOCATION MONUMENT OF THIS TROY CLAIM IS TIED TO THE SW CORNER OF SECTION 25, T 3 S-R 14 E, GSRB & M.



□ = CLAIM CORNER/END CENTER MONUMENT

● = LOCATION MONUMENT

ALL MONUMENTS ARE 2" X 2" X 5' WOOD POSTS.

PHELPS DODGE
 EXPLORATION CORPORATION
 ONE NORTH CENTRAL AVENUE
 PHOENIX, ARIZONA 85004

ATTACHED TO AND
 MADE A PART OF
 TROY 53 LOCATION NOTICE
 PAGE 2 OF 2

ANR 361281

3

When recorded mail to :
RANDAL O WHITE
PHELPS DODGE EXPLORATION CORP
700 W PRINCE RD # 100
TUCSON AZ 85705



OFFICIAL RECORDS OF
PINAL COUNTY RECORDER
LAURA DEAN-LYTL

DATE/TIME: 05/13/04 1015
FEE: \$14.00
PAGES: 3
FEE NUMBER: 2004-035211

(The above space reserved for recording information)

CAPTION HEADING

AMC 361282

ARIZONA NOTICE OF LOCATION (LODE CLAIM)

DO NOT DISCARD THIS PAGE. THIS COVER PAGE IS RECORDED AS PART OF YOUR DOCUMENT. THE CERTIFICATE OF RECORDATION WITH THE FEE NUMBER IN THE UPPER RIGHT CORNER IS THE PERMANENT REFERENCE NUMBER OF THIS DOCUMENT IN THE PINAL COUNTY RECORDER'S OFFICE.

MAY 13 2004
10:15 AM

ARIZONA NOTICE OF LOCATION
(Lode Claim)

NOTICE IS HEREBY GIVEN THAT PHELPS DODGE EXPLORATION CORPORATION, whose mailing address is One North Central Avenue, Phoenix, AZ 85004, by its undersigned agent, makes this location of the TROY 54 lode mining claim, in the Unknown Mining District, Pinal County, Arizona.

The general course of the claim is from East to West, and said claim is located within _____, _____, _____, NW, quarter(s) of Section(s) 26, Township 3 South, Range 14 East, GSRB&M, Pinal County, Arizona.

This claim is 1500 feet in length and 600 feet in width.

This Notice of Location is posted on the center line of the claim.

The claim runs from the location monument on which this notice is posted 1490 feet in a E'ly direction to the East end line and 10 feet in a W'ly direction to the West end line. The claim boundaries are marked by six monuments, one at each corner and one at the center of each end line. The location monument on which this notice is posted is situated within Section 26, Township 3 South, Range 14 East, GSRB&M, Pinal County, Arizona, and is approximately 4,500 feet North and 4,490 feet West from the SW corner of Section 25, Township 3 South, Range 14 East, GSRB&M, Pinal County, Arizona.

The undersigned claims the ground as depicted on the map which is attached to a copy of this Notice of Location filed in the office of the County Recorder, Pinal County, Florence, Arizona.

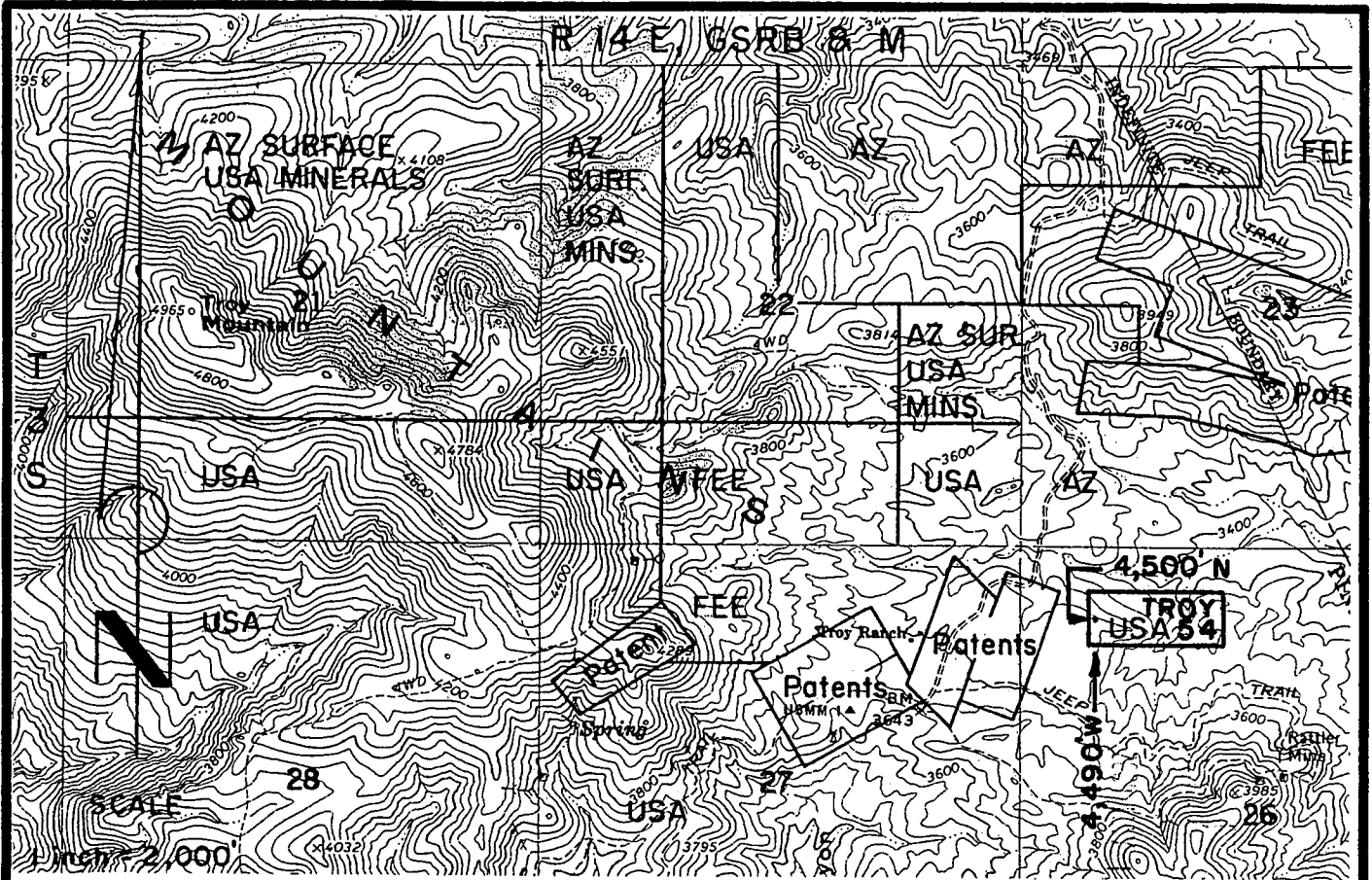
The claim has been monumented in accordance with State and Federal law. Corner and location monuments are substantial posts projecting at least four feet above the ground.

Located, dated, and posted on the ground this 20TH day of FEB., 2004.

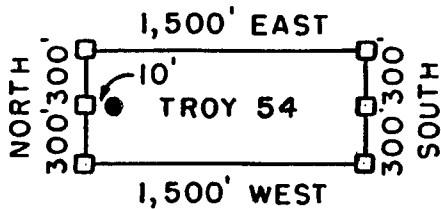
Phelps Dodge Exploration Corporation (Owner)

By Joseph B Beckman (Agent)
Joseph B. Beckman

AMC 361282



TROY 54 LODGE CLAIM-600' X 1,500'
 PINAL COUNTY, ARIZONA
 THE LOCATION MONUMENT OF THIS TROY CLAIM IS TIED TO
 THE SW CORNER OF SECTION 25, T 3 S-R 14 E, GSRB & M.



- = CLAIM CORNER/END CENTER MONUMENT
- = LOCATION MONUMENT

ALL MONUMENTS ARE 2" X 2" X 5' WOOD POSTS.

PHELPS DODGE
 EXPLORATION CORPORATION
 ONE NORTH CENTRAL AVENUE
 PHOENIX, ARIZONA 85004

ATTACHED TO AND
 MADE A PART OF
 TROY 54 LOCATION NOTICE
 PAGE 2 OF 2

ANL 361282

3

When recorded mail to :
RANDAL O WHITE
PHELPS DODGE EXPLORATION CORP
700 W PRINCE RD # 100
TUCSON AZ 85705



OFFICIAL RECORDS OF
PINAL COUNTY RECORDER
LAURA DEAN-LYTL

DATE/TIME: 05/13/04 1015
FEE: \$14.00
PAGES: 3
FEE NUMBER: 2004-035212

(The above space reserved for recording information)

CAPTION HEADING

ARIZONA NOTICE OF LOCATION (LODE CLAIM)

AMC 361283

DO NOT DISCARD THIS PAGE. THIS COVER PAGE IS RECORDED AS PART OF YOUR DOCUMENT. THE CERTIFICATE OF RECORDATION WITH THE FEE NUMBER IN THE UPPER RIGHT CORNER IS THE PERMANENT REFERENCE NUMBER OF THIS DOCUMENT IN THE PINAL COUNTY RECORDER'S OFFICE.

2004 MAY 14 P 2:51
LAURA DEAN-LYTL

ARIZONA NOTICE OF LOCATION
(Lode Claim)

NOTICE IS HEREBY GIVEN THAT PHELPS DODGE EXPLORATION CORPORATION, whose mailing address is One North Central Avenue, Phoenix, AZ 85004, by its undersigned agent, makes this location of the TROY 55 lode mining claim, in the Unknown Mining District, Pinal County, Arizona.

The general course of the claim is from East to West, and said claim is located within NW, NE, quarter(s) of Section(s) 26, 27, Township 3 South, Range 14 East, GSRB&M, Pinal County, Arizona.

This claim is 1500 feet in length and 600 feet in width.

This Notice of Location is posted on the center line of the claim.

The claim runs from the location monument on which this notice is posted 10 feet in a E'ly direction to the East end line and 1,490 feet in a W'ly direction to the West end line. The claim boundaries are marked by six monuments, one at each corner and one at the center of each end line. The location monument on which this notice is posted is situated within Section 26, Township 3 South, Range 14 East, GSRB&M, Pinal County, Arizona, and is approximately 3,900 feet North and 4,510 feet West from the SW corner of Section 25, Township 3 South, Range 14 East, GSRB&M, Pinal County, Arizona.

The undersigned claims the ground as depicted on the map which is attached to a copy of this Notice of Location filed in the office of the County Recorder, Pinal County, Florence, Arizona.

The claim has been monumented in accordance with State and Federal law. Corner and location monuments are substantial posts projecting at least four feet above the ground.

Located, dated, and posted on the ground this 20th day of FEB., 2004.

Phelps Dodge Exploration Corporation (Owner)

By Joseph B Beckman (agent)
Joseph B. Beckman

AMC 361283

RECORDED
FEB 22 2004
PINAL COUNTY ARIZONA

3

When recorded mail to :
RANDAL O WHITE
PHELPS DODGE EXPLORATION CORP
700 W PRINCE RD # 100
TUCSON AZ 85705



OFFICIAL RECORDS OF
PINAL COUNTY RECORDER
LAURA DEAN-LYTLER

DATE/TIME: 05/13/04 1015
FEE: \$14.00
PAGES: 3
FEE NUMBER: 2004-035213

(The above space reserved for recording information)

CAPTION HEADING

ARIZONA NOTICE OF LOCATION (LODE CLAIM)

AMC 361284

DO NOT DISCARD THIS PAGE. THIS COVER PAGE IS RECORDED AS PART OF YOUR DOCUMENT. THE CERTIFICATE OF RECORDATION WITH THE FEE NUMBER IN THE UPPER RIGHT CORNER IS THE PERMANENT REFERENCE NUMBER OF THIS DOCUMENT IN THE PINAL COUNTY RECORDER'S OFFICE.

2004 MAY 14 P 3 5
L.A. [unclear]

ARIZONA NOTICE OF LOCATION
(Lode Claim)

NOTICE IS HEREBY GIVEN THAT PHELPS DODGE EXPLORATION CORPORATION, whose mailing address is One North Central Avenue, Phoenix, AZ 85004, by its undersigned agent, makes this location of the TROY 56 lode mining claim, in the Unknown Mining District, Pinal County, Arizona.

The general course of the claim is from East to West, and said claim is located within _____, _____, _____, NW, quarter(s) of Section(s) 26, Township 3 South, Range 14 East, GSRB&M, Pinal County, Arizona.

This claim is 1500 feet in length and 600 feet in width.

This Notice of Location is posted on the center line of the claim.

The claim runs from the location monument on which this notice is posted 1,490 feet in a E'ly direction to the East end line and 10 feet in a W'ly direction to the West end line. The claim boundaries are marked by six monuments, one at each corner and one at the center of each end line. The location monument on which this notice is posted is situated within Section 26, Township 3 South, Range 14 East, GSRB&M, Pinal County, Arizona, and is approximately 3,900 feet North and 4,490 feet West from the SW corner of Section 25, Township 3 South, Range 14 East, GSRB&M, Pinal County, Arizona.

The undersigned claims the ground as depicted on the map which is attached to a copy of this Notice of Location filed in the office of the County Recorder, Pinal County, Florence, Arizona.

The claim has been monumented in accordance with State and Federal law. Corner and location monuments are substantial posts projecting at least four feet above the ground.

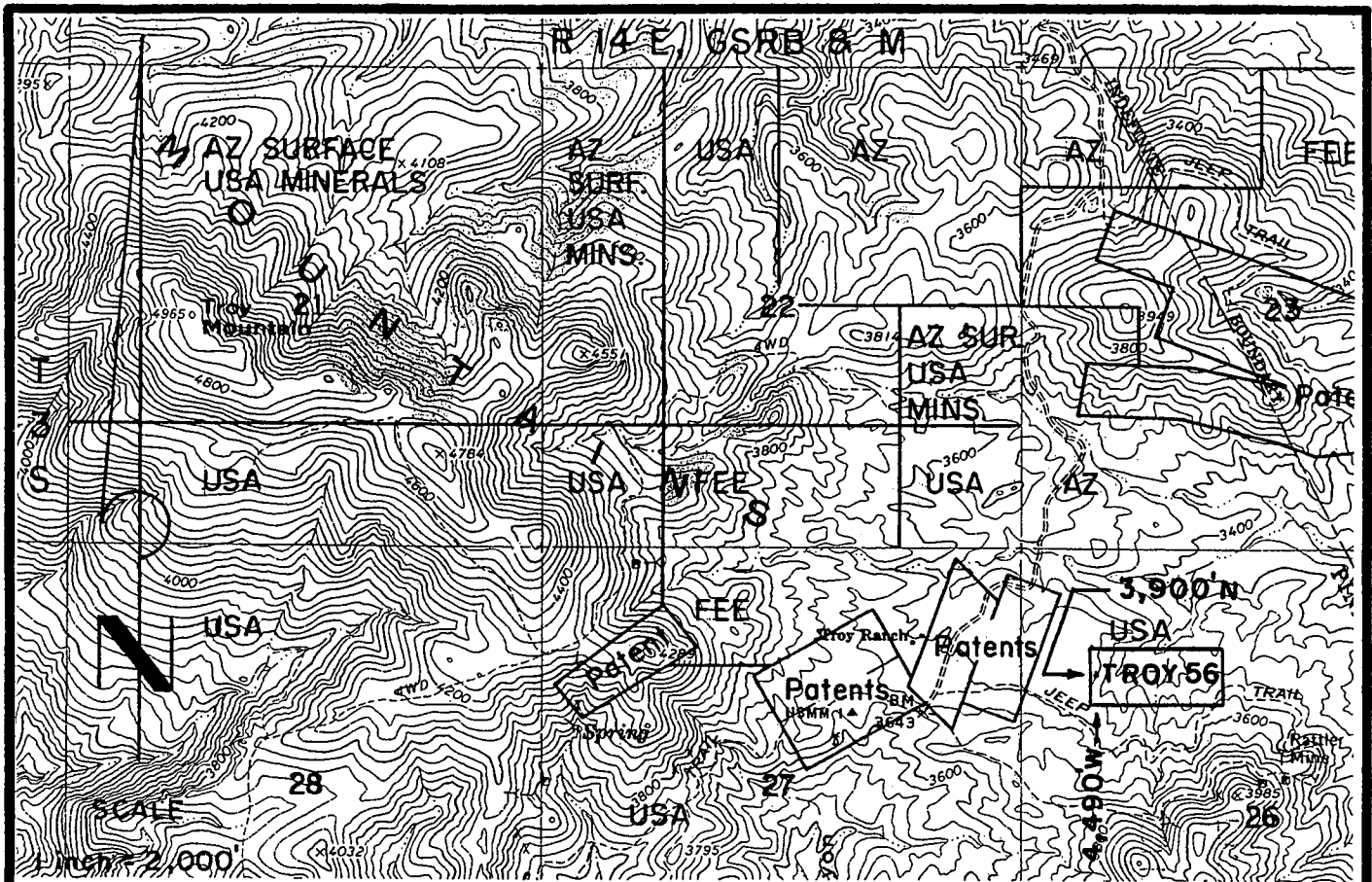
Located, dated, and posted on the ground this 20TH day of FEB., 2004.

Phelps Dodge Exploration Corporation (Owner)

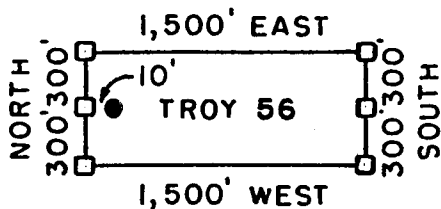
By Joseph B Beckman (Agent)
Joseph B. Beckman

AMC 361284

COUNTY RECORDER
PINAL COUNTY, ARIZONA



TROY 56 LODGE CLAIM-600' X 1,500'
 PINAL COUNTY, ARIZONA
 THE LOCATION MONUMENT OF THIS TROY CLAIM IS TIED TO
 THE SW CORNER OF SECTION 25, T 3 S-R 14 E, GSRB & M.



- = CLAIM CORNER/END CENTER MONUMENT
- = LOCATION MONUMENT

ALL MONUMENTS ARE 2" X 2" X 5' WOOD POSTS.

PHELPS DODGE
 EXPLORATION CORPORATION
 ONE NORTH CENTRAL AVENUE
 PHOENIX, ARIZONA 85004

ATTACHED TO AND
 MADE A PART OF
 TROY 56 LOCATION NOTICE
 PAGE 2 OF 2

ANC 361284

3

When recorded mail to :
RANDAL O WHITE
PHELPS DODGE EXPLORATION CORP
700 W PRINCE RD # 100
TUCSON AZ 85705



OFFICIAL RECORDS OF
PINAL COUNTY RECORDER
LAURA DEAN-LYTLER

DATE/TIME: 05/13/04 1015
FEE: \$14.00
PAGES: 3
FEE NUMBER: 2004-035214

(The above space reserved for recording information)

CAPTION HEADING

ARIZONA NOTICE OF LOCATION (LODE CLAIM)

AMC 361285

DO NOT DISCARD THIS PAGE. THIS COVER PAGE IS RECORDED AS PART OF YOUR DOCUMENT. THE CERTIFICATE OF RECORDATION WITH THE FEE NUMBER IN THE UPPER RIGHT CORNER IS THE PERMANENT REFERENCE NUMBER OF THIS DOCUMENT IN THE PINAL COUNTY RECORDER'S OFFICE.

MAY 14 2004
P 25

ARIZONA NOTICE OF LOCATION
(Lode Claim)

NOTICE IS HEREBY GIVEN THAT PHELPS DODGE EXPLORATION CORPORATION, whose mailing address is One North Central Avenue, Phoenix, AZ 85004, by its undersigned agent, makes this location of the TROY 57 lode mining claim, in the Unknown Mining District, Pinal County, Arizona.

The general course of the claim is from East to West, and said claim is located within _____, _____, NW, NE, quarter(s) of Section(s) 26, 27, Township 3 South, Range 14 East, GSRB&M, Pinal County, Arizona.

This claim is 1500 feet in length and 600 feet in width.

This Notice of Location is posted on the center line of the claim.

The claim runs from the location monument on which this notice is posted 10 feet in a E'ly direction to the East end line and 1,490 feet in a W'ly direction to the West end line. The claim boundaries are marked by six monuments, one at each corner and one at the center of each end line. The location monument on which this notice is posted is situated within Section 26, Township 3 South, Range 14 East, GSRB&M, Pinal County, Arizona, and is approximately 3,300 feet North and 4,510 feet West from the SW corner of Section 25, Township 3 South, Range 14 East, GSRB&M, Pinal County, Arizona.

The undersigned claims the ground as depicted on the map which is attached to a copy of this Notice of Location filed in the office of the County Recorder, Pinal County, Florence, Arizona.

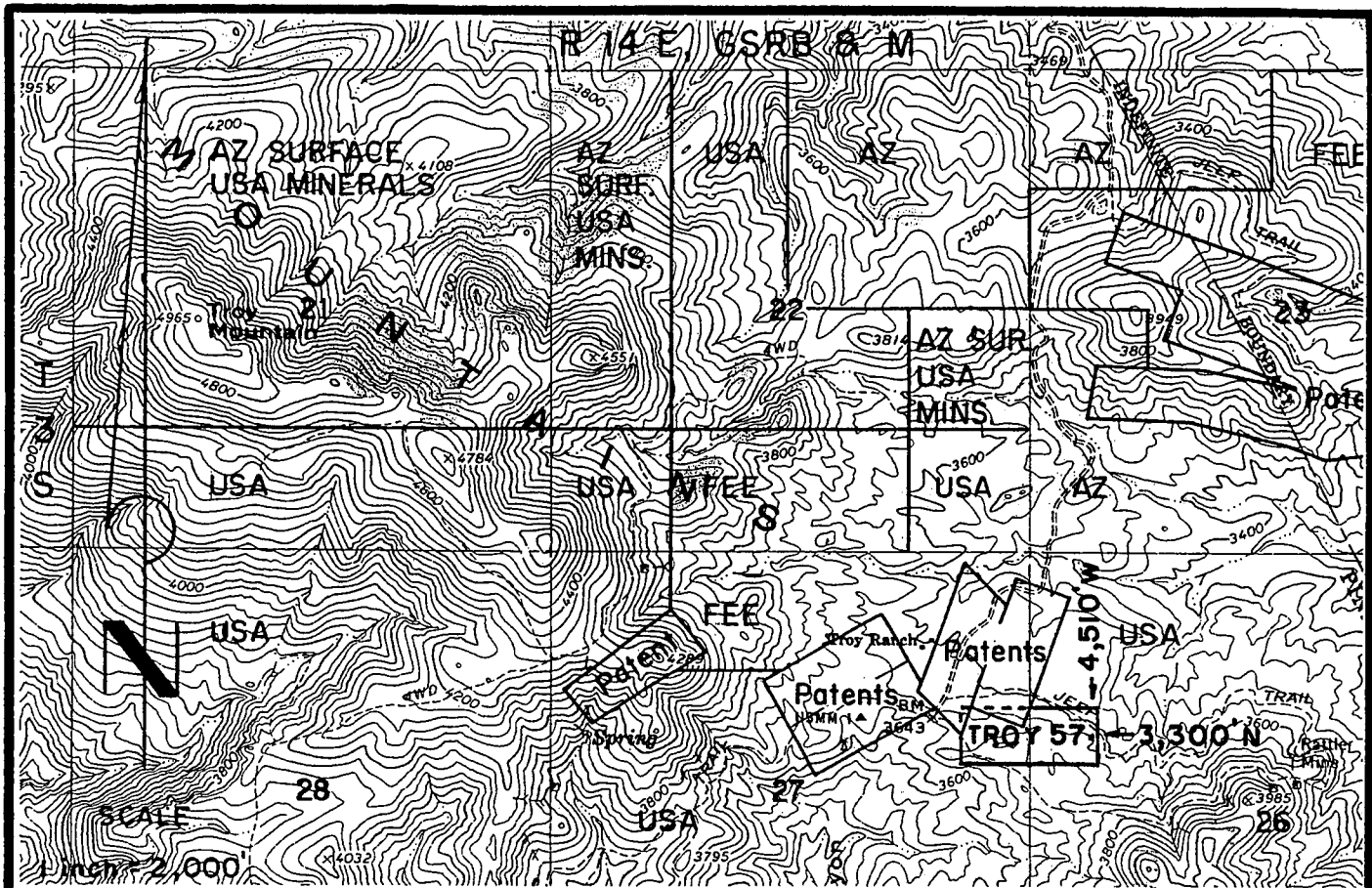
The claim has been monumented in accordance with State and Federal law. Corner and location monuments are substantial posts projecting at least four feet above the ground.

Located, dated, and posted on the ground this 20TH day of FEB., 2004.

Phelps Dodge Exploration Corporation (Owner)

By Joseph B. Beckman (Agent)
Joseph B. Beckman

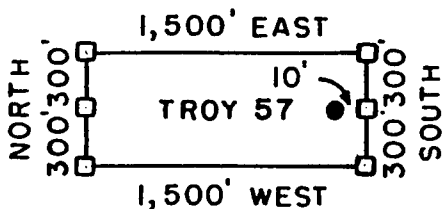
AMC 361285



TROY 57 LODGE CLAIM-600' X 1,500'

PINAL COUNTY, ARIZONA

THE LOCATION MONUMENT OF THIS TROY CLAIM IS TIED TO THE SW CORNER OF SECTION 25, T 3 S-R 14 E, GSRB & M.



□ = CLAIM CORNER/END CENTER MONUMENT

● = LOCATION MONUMENT

ALL MONUMENTS ARE 2" X 2" X 5' WOOD POSTS.

PHELPS DODGE
EXPLORATION CORPORATION
ONE NORTH CENTRAL AVENUE
PHOENIX, ARIZONA 85004

ATTACHED TO AND
MADE A PART OF
TROY 57 LOCATION NOTICE
PAGE 2 OF 2

AMC 361285

3²

When recorded mail to :
RANDAL O WHITE
PHELPS DODGE EXPLORATION CORP
700 W PRINCE RD # 100
TUCSON AZ 85705



OFFICIAL RECORDS OF
PINAL COUNTY RECORDER
LAURA DEAN-LYTTLE

DATE/TIME: 05/13/04 1015
FEE: \$14.00
PAGES: 3
FEE NUMBER: 2004-035215

(The above space reserved for recording information)

CAPTION HEADING

ARIZONA NOTICE OF LOCATION (LODE CLAIM)

AMC 361286

DO NOT DISCARD THIS PAGE. THIS COVER PAGE IS RECORDED AS PART OF YOUR DOCUMENT. THE CERTIFICATE OF RECORDATION WITH THE FEE NUMBER IN THE UPPER RIGHT CORNER IS THE PERMANENT REFERENCE NUMBER OF THIS DOCUMENT IN THE PINAL COUNTY RECORDER'S OFFICE.

2004 MAY 14 PM 3:00
L.A. [unclear] [unclear]

ARIZONA NOTICE OF LOCATION
(Lode Claim)

NOTICE IS HEREBY GIVEN THAT PHELPS DODGE EXPLORATION CORPORATION, whose mailing address is One North Central Avenue, Phoenix, AZ 85004, by its undersigned agent, makes this location of the TROY 58 lode mining claim, in the Unknown Mining District, Pinal County, Arizona.

The general course of the claim is from East to West, and said claim is located within _____, _____, _____, NW, quarter(s) of Section(s) 26, Township 3 South, Range 14 East, GSRB&M, Pinal County, Arizona.

This claim is 1500 feet in length and 600 feet in width.

This Notice of Location is posted on the center line of the claim.

The claim runs from the location monument on which this notice is posted 1,490 feet in a E'ly direction to the East end line and 10 feet in a W'ly direction to the West end line. The claim boundaries are marked by six monuments, one at each corner and one at the center of each end line. The location monument on which this notice is posted is situated within Section 26, Township 3 South, Range 14 East, GSRB&M, Pinal County, Arizona, and is approximately 3,300 feet North and 4,490 feet West from the SW corner of Section 25, Township 3 South, Range 14 East, GSRB&M, Pinal County, Arizona.

The undersigned claims the ground as depicted on the map which is attached to a copy of this Notice of Location filed in the office of the County Recorder, Pinal County, Florence, Arizona.

The claim has been monumented in accordance with State and Federal law. Corner and location monuments are substantial posts projecting at least four feet above the ground.

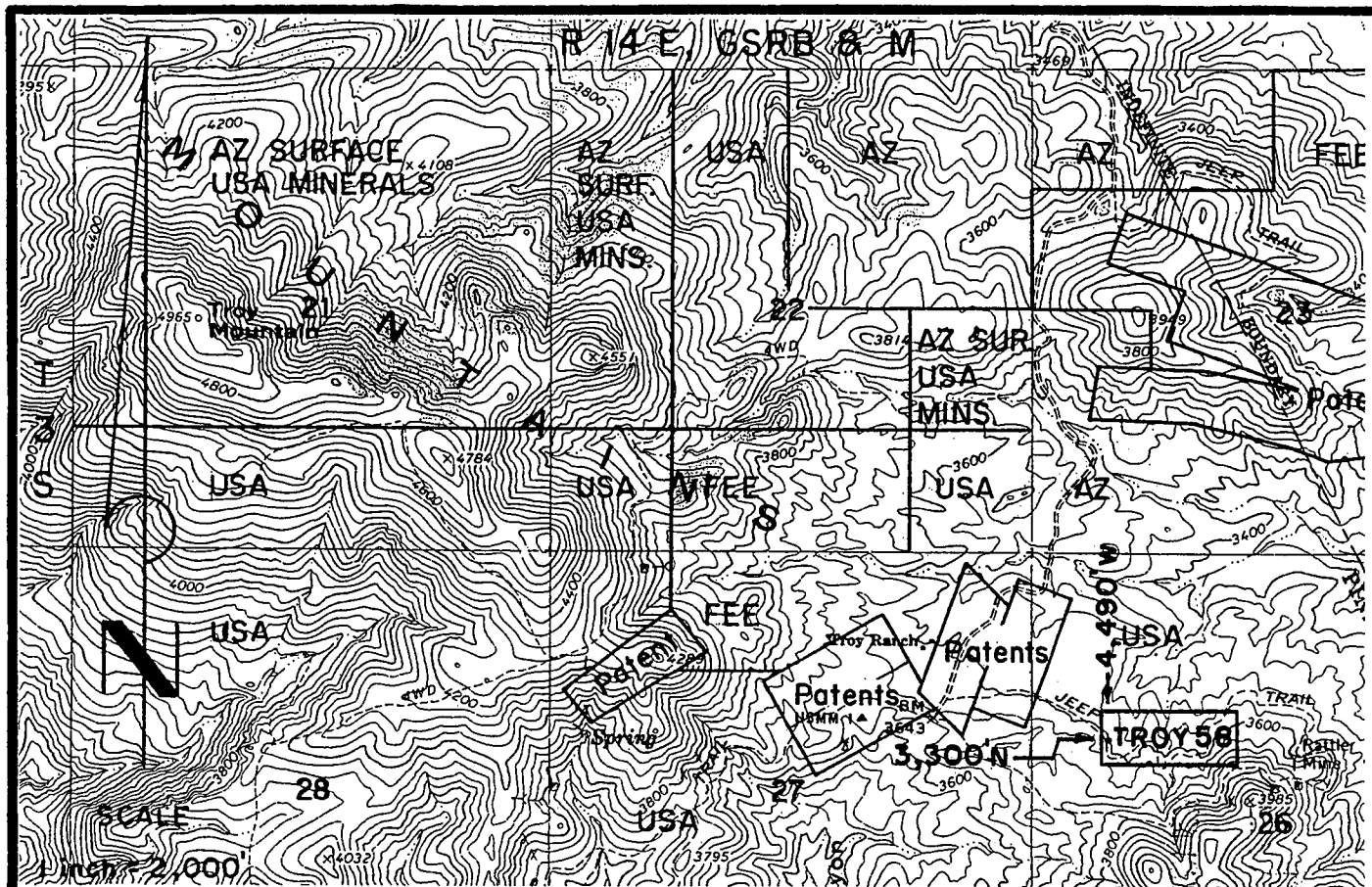
Located, dated, and posted on the ground this 20TH day of FEB., 2004.

Phelps Dodge Exploration Corporation (Owner)

By Joseph B. Beckman (Agent)
Joseph B. Beckman

ANC 361286

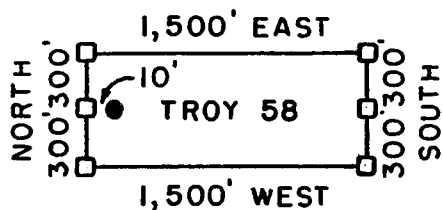
RECORDED
FEB 23 2004
PINAL COUNTY ARIZONA



TROY 58 LODGE CLAIM- 600' X 1,500'

PINAL COUNTY, ARIZONA

THE LOCATION MONUMENT OF THIS TROY CLAIM IS TIED TO THE SW CORNER OF SECTION 25, T 3 S-R 14 E, GSRB & M.



□ = CLAIM CORNER/END CENTER MONUMENT

● = LOCATION MONUMENT

ALL MONUMENTS ARE 2" X 2" X 5' WOOD POSTS.

PHELPS DODGE
EXPLORATION CORPORATION
ONE NORTH CENTRAL AVENUE
PHOENIX, ARIZONA 85004

ATTACHED TO AND
MADE A PART OF
TROY 58 LOCATION NOTICE
PAGE 2 OF 2

AMC 361286

3

When recorded mail to :

RANDAL O WHITE
 PHELPS DODGE EXPLORATION CORP
 700 W PRINCE RD # 100
 TUCSON AZ 85705



**OFFICIAL RECORDS OF
 PINAL COUNTY RECORDER
 LAURA DEAN-LYTL**

DATE/TIME: 05/13/04 1015
 FEE: \$14.00
 PAGES: 3
 FEE NUMBER: 2004-035216

(The above space reserved for recording information)

CAPTION HEADING

ARIZONA NOTICE OF LOCATION (LODE CLAIM)

ANC 361287

DO NOT DISCARD THIS PAGE. THIS COVER PAGE IS RECORDED AS PART OF YOUR DOCUMENT. THE CERTIFICATE OF RECORDATION WITH THE FEE NUMBER IN THE UPPER RIGHT CORNER IS THE PERMANENT REFERENCE NUMBER OF THIS DOCUMENT IN THE PINAL COUNTY RECORDER'S OFFICE.

2004 MAY 19 P 3:05
 L.M. / [unclear]

ARIZONA NOTICE OF LOCATION
(Lode Claim)

NOTICE IS HEREBY GIVEN THAT PHELPS DODGE EXPLORATION CORPORATION, whose mailing address is One North Central Avenue, Phoenix, AZ 85004, by its undersigned agent, makes this location of the TROY 59 lode mining claim, in the Unknown Mining District, Pinal County, Arizona.

The general course of the claim is from East to West, and said claim is located within NW & SW, NE & SE, quarter(s) of Section(s) 26, 27, Township 3 South, Range 14 East, GSRB&M, Pinal County, Arizona.

This claim is 1500 feet in length and 600 feet in width.

This Notice of Location is posted on the center line of the claim.

The claim runs from the location monument on which this notice is posted 10 feet in a E'ly direction to the East end line and 1490 feet in a W'ly direction to the West end line. The claim boundaries are marked by six monuments, one at each corner and one at the center of each end line. The location monument on which this notice is posted is situated within Section 26, Township 3 South, Range 14 East, GSRB&M, Pinal County, Arizona, and is approximately 2,700 feet North and 4,510 feet West from the SW corner of Section 25, Township 3 South, Range 14 East, GSRB&M, Pinal County, Arizona.

The undersigned claims the ground as depicted on the map which is attached to a copy of this Notice of Location filed in the office of the County Recorder, Pinal County, Florence, Arizona.

The claim has been monumented in accordance with State and Federal law. Corner and location monuments are substantial posts projecting at least four feet above the ground.

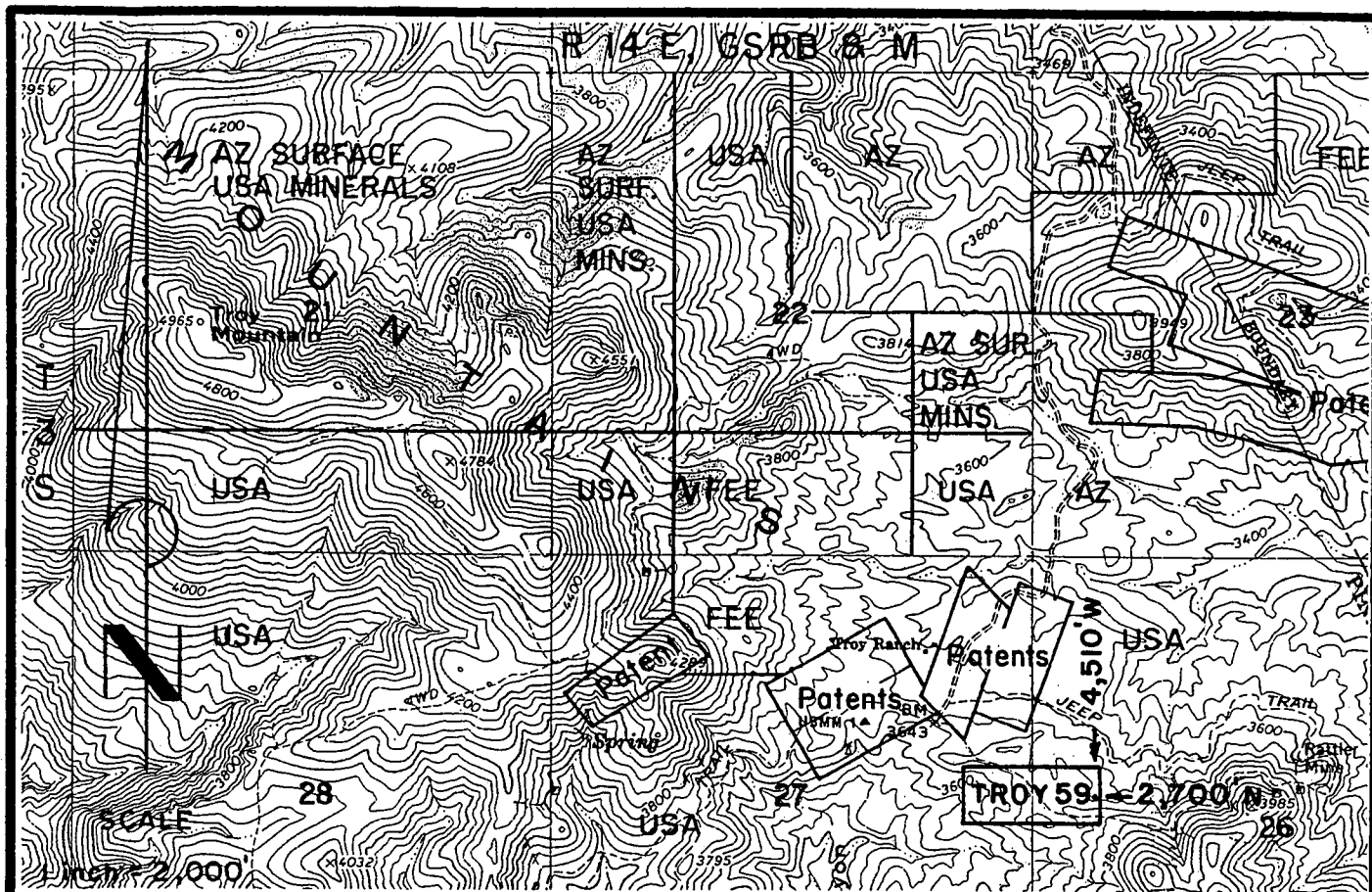
Located, dated, and posted on the ground this 20th day of FEB., 2004.

Phelps Dodge Exploration Corporation (Owner)

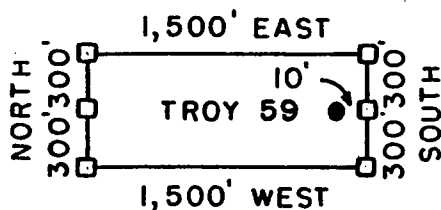
By Joseph B. Beckman (Agent)
Joseph B. Beckman

AMC 361287

RECORDED
FEB 23 2004
PINAL COUNTY ARIZONA



TROY 59 LODE CLAIM-600' X 1,500'
 PINAL COUNTY, ARIZONA
 THE LOCATION MONUMENT OF THIS TROY CLAIM IS TIED TO
 THE SW CORNER OF SECTION 25, T 3 S-R 14 E, GSRB & M.



□ = CLAIM CORNER/END CENTER MONUMENT

● = LOCATION MONUMENT

ALL MONUMENTS ARE 2" X 2" X 5' WOOD POSTS.

PHELPS DODGE
 EXPLORATION CORPORATION
 ONE NORTH CENTRAL AVENUE
 PHOENIX, ARIZONA 85004

ATTACHED TO AND
 MADE A PART OF
 TROY 59 LOCATION NOTICE
 PAGE 2 OF 2

AND 361287

3

When recorded mail to :
RANDAL O WHITE
PHELPS DODGE EXPLORATION CORP
700 W PRINCE RD # 100
TUCSON AZ 85705



OFFICIAL RECORDS OF
PINAL COUNTY RECORDER
LAURA DEAN-LYTTLE

DATE/TIME: 05/13/04 1015
FEE: \$14.00
PAGES: 3
FEE NUMBER: 2004-035217

(The above space reserved for recording information)

CAPTION HEADING

ARIZONA NOTICE OF LOCATION (LODE CLAIM)

ANC 361288

DO NOT DISCARD THIS PAGE. THIS COVER PAGE IS RECORDED AS PART OF YOUR DOCUMENT. THE CERTIFICATE OF RECORDATION WITH THE FEE NUMBER IN THE UPPER RIGHT CORNER IS THE PERMANENT REFERENCE NUMBER OF THIS DOCUMENT IN THE PINAL COUNTY RECORDER'S OFFICE.

MAY 14 2004
P 3:01

ARIZONA NOTICE OF LOCATION
(Lode Claim)

NOTICE IS HEREBY GIVEN THAT PHELPS DODGE EXPLORATION CORPORATION, whose mailing address is One North Central Avenue, Phoenix, AZ 85004, by its undersigned agent, makes this location of the TROY 60 lode mining claim, in the Unknown Mining District, Pinal County, Arizona.

The general course of the claim is from East to West, and said claim is located within _____, _____, _____, NW & SW, quarter(s) of Section(s) 26, Township 3 South, Range 14 East, GSRB&M, Pinal County, Arizona.

This claim is 1500 feet in length and 600 feet in width.

This Notice of Location is posted on the center line of the claim.

The claim runs from the location monument on which this notice is posted 1,490 feet in a E'ly direction to the East end line and 10 feet in a W'ly direction to the West end line. The claim boundaries are marked by six monuments, one at each corner and one at the center of each end line. The location monument on which this notice is posted is situated within Section 26, Township 3 South, Range 14 East, GSRB&M, Pinal County, Arizona, and is approximately 2,700 feet North and 4,490 feet West from the SW corner of Section 25, Township 3 South, Range 14 East, GSRB&M, Pinal County, Arizona.

The undersigned claims the ground as depicted on the map which is attached to a copy of this Notice of Location filed in the office of the County Recorder, Pinal County, Florence, Arizona.

The claim has been monumented in accordance with State and Federal law. Corner and location monuments are substantial posts projecting at least four feet above the ground.

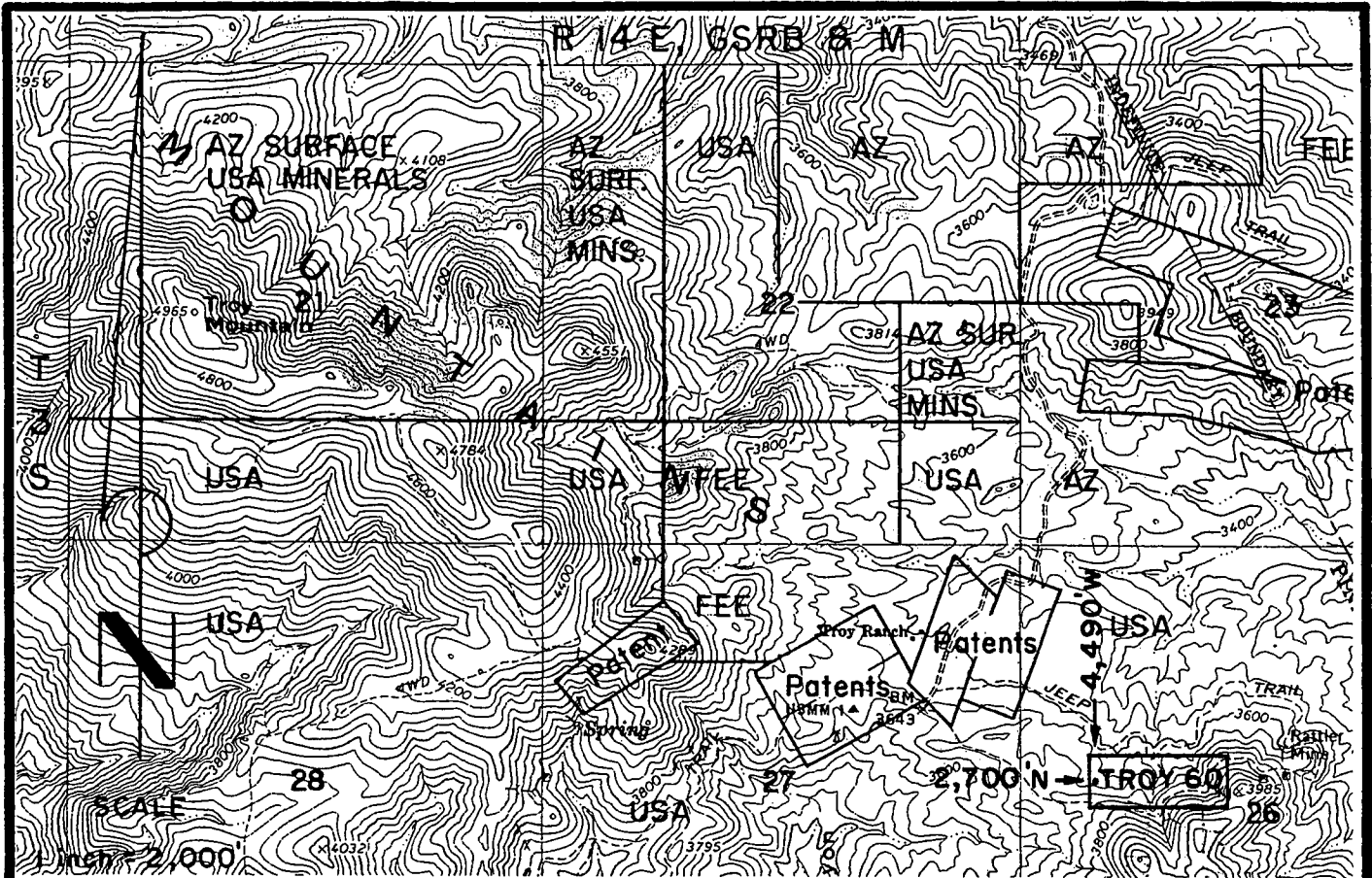
Located, dated, and posted on the ground this 20TH day of FEB, 2004.

Phelps Dodge Exploration Corporation (Owner)

By Joseph B. Beckman (Agent)
Joseph B. Beckman

ANR 361288

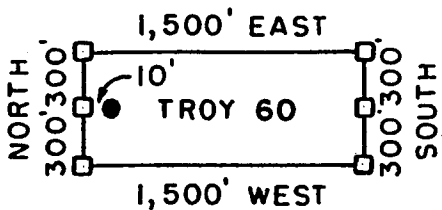
RECEIVED
FEB 23 2004
PINAL COUNTY RECORDER



TROY 60 LODGE CLAIM- 600' X 1,500'

PINAL COUNTY, ARIZONA

THE LOCATION MONUMENT OF THIS TROY CLAIM IS TIED TO THE SW CORNER OF SECTION 25, T 3 S-R 14 E, GSRB & M.



□ = CLAIM CORNER/END CENTER MONUMENT

● = LOCATION MONUMENT

ALL MONUMENTS ARE 2" X 2" X 5' WOOD POSTS.

PHELPS DODGE
 EXPLORATION CORPORATION
 ONE NORTH CENTRAL AVENUE
 PHOENIX, ARIZONA 85004

ATTACHED TO AND
 MADE A PART OF
 TROY 60 LOCATION NOTICE
 PAGE 2 OF 2

AMP 361288

3

When recorded mail to :

RANDAL O WHITE
PHELPS DODGE EXPLORATION CORP
700 W PRINCE RD # 100
TUCSON AZ 85705



OFFICIAL RECORDS OF
PINAL COUNTY RECORDER
LAURA DEAN-LYTTLE

DATE/TIME: 05/13/04 1015
FEE: \$14.00
PAGES: 3
FEE NUMBER: 2004-035218

(The above space reserved for recording information)

CAPTION HEADING

ARIZONA NOTICE OF LOCATION (LODE CLAIM)

AMC 361289

DO NOT DISCARD THIS PAGE. THIS COVER PAGE IS RECORDED AS PART OF YOUR DOCUMENT. THE CERTIFICATE OF RECORDATION WITH THE FEE NUMBER IN THE UPPER RIGHT CORNER IS THE PERMANENT REFERENCE NUMBER OF THIS DOCUMENT IN THE PINAL COUNTY RECORDER'S OFFICE.

MAY 14 10 30 AM '04

ARIZONA NOTICE OF LOCATION
(Lode Claim)

NOTICE IS HEREBY GIVEN THAT PHELPS DODGE EXPLORATION CORPORATION, whose mailing address is One North Central Avenue, Phoenix, AZ 85004, by its undersigned agent, makes this location of the TROY 61 lode mining claim, in the Unknown Mining District, Pinal County, Arizona.

The general course of the claim is from East to West, and said claim is located within SW, SE, quarter(s) of Section(s) 26, 27, Township 3 South, Range 14 East, GSRB&M, Pinal County, Arizona.

This claim is 1500 feet in length and 600 feet in width.

This Notice of Location is posted on the center line of the claim.

The claim runs from the location monument on which this notice is posted 10 feet in a E'ly direction to the East end line and 1,490 feet in a W'ly direction to the West end line. The claim boundaries are marked by six monuments, one at each corner and one at the center of each end line. The location monument on which this notice is posted is situated within Section 26, Township 3 South, Range 14 East, GSRB&M, Pinal County, Arizona, and is approximately 2,100 feet North and 4,510 feet West from the SW corner of Section 25, Township 3 South, Range 14 East, GSRB&M, Pinal County, Arizona.

The undersigned claims the ground as depicted on the map which is attached to a copy of this Notice of Location filed in the office of the County Recorder, Pinal County, Florence, Arizona.

The claim has been monumented in accordance with State and Federal law. Corner and location monuments are substantial posts projecting at least four feet above the ground.

Located, dated, and posted on the ground this 20TH day of FEB, 2004.

Phelps Dodge Exploration Corporation (Owner)

By Joseph B. Beckman (Agent)
Joseph B. Beckman

AMC 361289

RECORDED
FEB 23 2004
PINAL COUNTY RECORDER

3

When recorded mail to :
RANDAL O WHITE
PHELPS DODGE EXPLORATION CORP
700 W PRINCE RD # 100
TUCSON AZ 85705



OFFICIAL RECORDS OF
PINAL COUNTY RECORDER
LAURA DEAN-LYTTLE

DATE/TIME: 05/13/04 1015
FEE: \$14.00
PAGES: 3
FEE NUMBER: 2004-035219

(The above space reserved for recording information)

CAPTION HEADING

ARIZONA NOTICE OF LOCATION (LODE CLAIM)

ANC 361290

DO NOT DISCARD THIS PAGE. THIS COVER PAGE IS RECORDED AS PART OF YOUR DOCUMENT. THE CERTIFICATE OF RECORDATION WITH THE FEE NUMBER IN THE UPPER RIGHT CORNER IS THE PERMANENT REFERENCE NUMBER OF THIS DOCUMENT IN THE PINAL COUNTY RECORDER'S OFFICE.

MAY 14 P 3:00

ARIZONA NOTICE OF LOCATION
(Lode Claim)

NOTICE IS HEREBY GIVEN THAT PHELPS DODGE EXPLORATION CORPORATION, whose mailing address is One North Central Avenue, Phoenix, AZ 85004, by its undersigned agent, makes this location of the TROY 62 lode mining claim, in the Unknown Mining District, Pinal County, Arizona.

The general course of the claim is from East to West, and said claim is located within _____, _____, _____, SW, quarter(s) of Section(s) 26, Township 3 South, Range 14 East, GSRB&M, Pinal County, Arizona.

This claim is 1500 feet in length and 600 feet in width.

This Notice of Location is posted on the center line of the claim.

The claim runs from the location monument on which this notice is posted 1,490 feet in a E'ly direction to the East end line and 10 feet in a W'ly direction to the West end line. The claim boundaries are marked by six monuments, one at each corner and one at the center of each end line. The location monument on which this notice is posted is situated within Section 26, Township 3 South, Range 14 East, GSRB&M, Pinal County, Arizona, and is approximately 2,100 feet North and 4,490 feet West from the SW corner of Section 25, Township 3 South, Range 14 East, GSRB&M, Pinal County, Arizona.

The undersigned claims the ground as depicted on the map which is attached to a copy of this Notice of Location filed in the office of the County Recorder, Pinal County, Florence, Arizona.

The claim has been monumented in accordance with State and Federal law. Corner and location monuments are substantial posts projecting at least four feet above the ground.

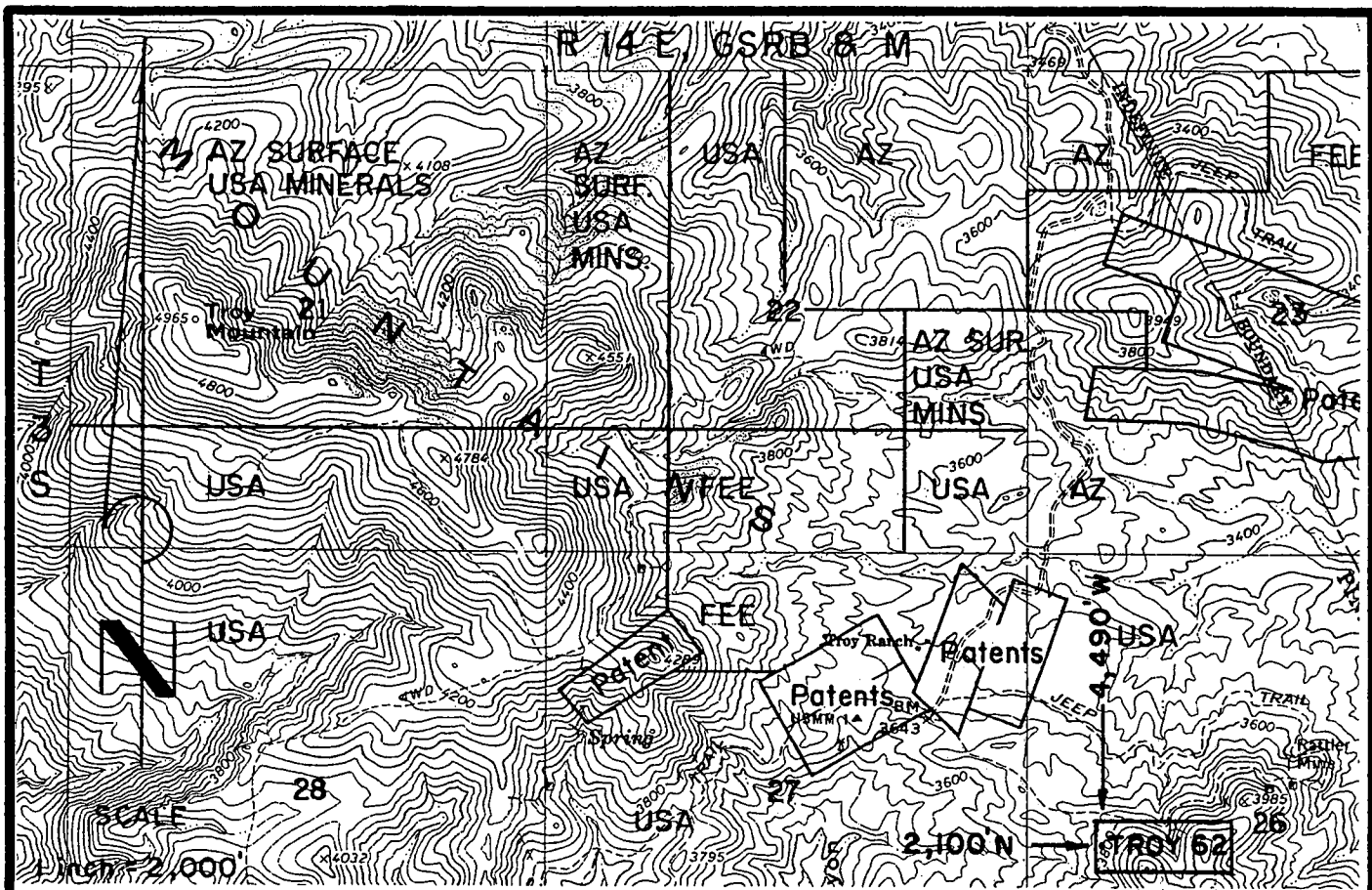
Located, dated, and posted on the ground this 20th day of FEB., 2004.

Phelps Dodge Exploration Corporation (Owner)

By Joseph B. Beckman (Agent)
Joseph B. Beckman

AMC 361290

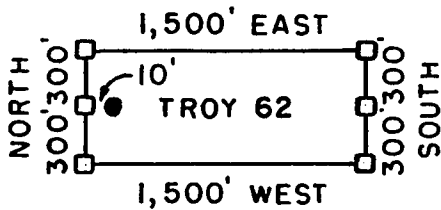
RECORDED
PINAL COUNTY ARIZONA
FEB 23 2004



TROY 62 LODGE CLAIM-600' X 1,500'

PINAL COUNTY, ARIZONA

THE LOCATION MONUMENT OF THIS TROY CLAIM IS TIED TO THE SW CORNER OF SECTION 25, T 3 S-R 14 E, GSRB & M.



□ = CLAIM CORNER/END CENTER MONUMENT

● = LOCATION MONUMENT

ALL MONUMENTS ARE 2" X 2" X 5' WOOD POSTS.

PHELPS DODGE
 EXPLORATION CORPORATION
 ONE NORTH CENTRAL AVENUE
 PHOENIX, ARIZONA 85004

ATTACHED TO AND
 MADE A PART OF
 TROY 62 LOCATION NOTICE
 PAGE 2 OF 2

FILE 361290

3

When recorded mail to :

RANDAL O WHITE
 PHELPS DODGE EXPLORATION CORP
 700 W PRINCE RD # 100
 TUCSON AZ 85705



**OFFICIAL RECORDS OF
 PINAL COUNTY RECORDER
 LAURA DEAN-LYTTLE**

DATE/TIME: 05/13/04 1015
 FEE: \$14.00
 PAGES: 3
 FEE NUMBER: 2004-035220

(The above space reserved for recording information)

CAPTION HEADING

ARIZONA NOTICE OF LOCATION (LODE CLAIM)

AMC 361291

DO NOT DISCARD THIS PAGE. THIS COVER PAGE IS RECORDED AS PART OF YOUR DOCUMENT. THE CERTIFICATE OF RECORDATION WITH THE FEE NUMBER IN THE UPPER RIGHT CORNER IS THE PERMANENT REFERENCE NUMBER OF THIS DOCUMENT IN THE PINAL COUNTY RECORDER'S OFFICE.

RECORDED
 MAY 14 2004
 P 300

ARIZONA NOTICE OF LOCATION
(Lode Claim)

NOTICE IS HEREBY GIVEN THAT PHELPS DODGE EXPLORATION CORPORATION, whose mailing address is One North Central Avenue, Phoenix, AZ 85004, by its undersigned agent, makes this location of the TROY 63 lode mining claim, in the Unknown Mining District, Pinal County, Arizona.

The general course of the claim is from East to West, and said claim is located within SW, SE, quarter(s) of Section(s) 26, 27, Township 3 South, Range 14 East, GSRB&M, Pinal County, Arizona.

This claim is 1500 feet in length and 600 feet in width.

This Notice of Location is posted on the center line of the claim.

The claim runs from the location monument on which this notice is posted 10 feet in a E'ly direction to the East end line and 1,490 feet in a W'ly direction to the West end line. The claim boundaries are marked by six monuments, one at each corner and one at the center of each end line. The location monument on which this notice is posted is situated within Section 26, Township 3 South, Range 14 East, GSRB&M, Pinal County, Arizona, and is approximately 1,500 feet North and 4,510 feet West from the SW corner of Section 25, Township 3 South, Range 14 East, GSRB&M, Pinal County, Arizona.

The undersigned claims the ground as depicted on the map which is attached to a copy of this Notice of Location filed in the office of the County Recorder, Pinal County, Florence, Arizona.

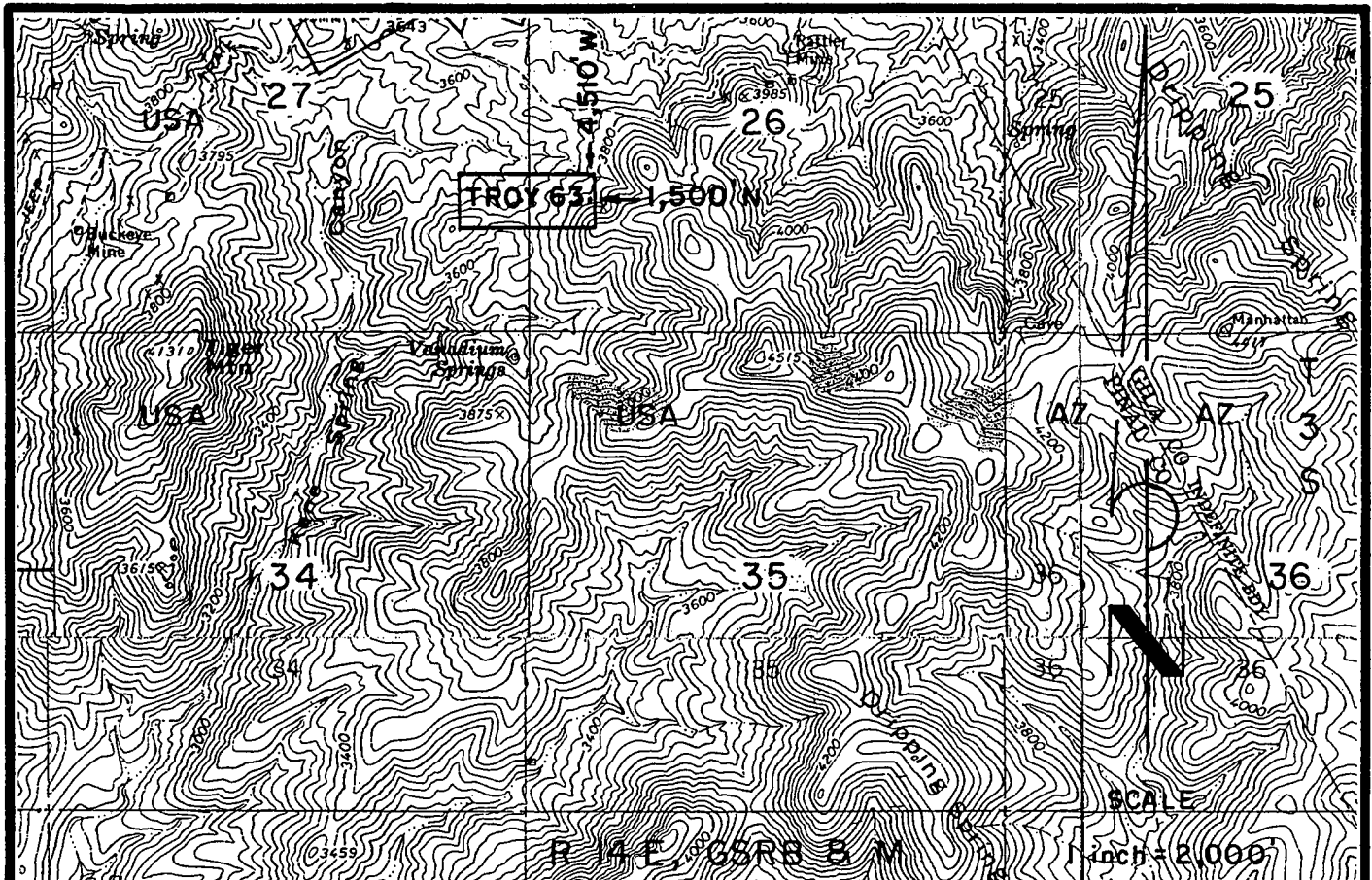
The claim has been monumented in accordance with State and Federal law. Corner and location monuments are substantial posts projecting at least four feet above the ground.

Located, dated, and posted on the ground this 20TH day of FEB, 2004.

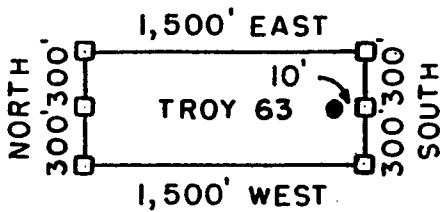
Phelps Dodge Exploration Corporation (Owner)

By Joseph B. Beckman (Agent)
Joseph B. Beckman

AMC 361291



TROY 63 LODE CLAIM- 600' X 1,500'
 PINAL COUNTY, ARIZONA
 THE LOCATION MONUMENT OF THIS TROY CLAIM IS TIED TO
 THE SW CORNER OF SECTION 25, T 3 S-R 14 E, GSRB & M.



- = CLAIM CORNER/END CENTER MONUMENT
- = LOCATION MONUMENT

ALL MONUMENTS ARE 2" X 2" X 5' WOOD POSTS.

PHELPS DODGE
 EXPLORATION CORPORATION
 ONE NORTH CENTRAL AVENUE
 PHOENIX, ARIZONA 85004

ATTACHED TO AND
 MADE A PART OF
 TROY 63 LOCATION NOTICE
 PAGE 2 OF 2

AMC 361291

3

When recorded mail to :
RANDAL O WHITE
PHELPS DODGE EXPLORATION CORP
700 W PRINCE RD # 100
TUCSON AZ 85705



OFFICIAL RECORDS OF
PINAL COUNTY RECORDER
LAURA DEAN-LYTLE

DATE/TIME: 05/13/04 1015
FEE: \$14.00
PAGES: 3
FEE NUMBER: 2004-035221

(The above space reserved for recording information)

CAPTION HEADING

ARIZONA NOTICE OF LOCATION (LODE CLAIM)

AMC 361292

DO NOT DISCARD THIS PAGE. THIS COVER PAGE IS RECORDED AS PART OF YOUR DOCUMENT. THE CERTIFICATE OF RECORDATION WITH THE FEE NUMBER IN THE UPPER RIGHT CORNER IS THE PERMANENT REFERENCE NUMBER OF THIS DOCUMENT IN THE PINAL COUNTY RECORDER'S OFFICE.

2004 MAY 14 P 3:02
OFFICE

ARIZONA NOTICE OF LOCATION
(Lode Claim)

NOTICE IS HEREBY GIVEN THAT PHELPS DODGE EXPLORATION CORPORATION, whose mailing address is One North Central Avenue, Phoenix, AZ 85004, by its undersigned agent, makes this location of the TROY 64 lode mining claim, in the Unknown Mining District, Pinal County, Arizona.

The general course of the claim is from East to West, and said claim is located within _____, _____, _____, SW, quarter(s) of Section(s) 26, Township 3 South, Range 14 East, GSRB&M, Pinal County, Arizona.

This claim is 1500 feet in length and 600 feet in width.

This Notice of Location is posted on the center line of the claim.

The claim runs from the location monument on which this notice is posted 1,490 feet in a E'ly direction to the East end line and 10 feet in a W'ly direction to the West end line. The claim boundaries are marked by six monuments, one at each corner and one at the center of each end line. The location monument on which this notice is posted is situated within Section 26, Township 3 South, Range 14 East, GSRB&M, Pinal County, Arizona, and is approximately 1,500 feet North and 4,490 feet West from the SW corner of Section 25, Township 3 South, Range 14 East, GSRB&M, Pinal County, Arizona.

The undersigned claims the ground as depicted on the map which is attached to a copy of this Notice of Location filed in the office of the County Recorder, Pinal County, Florence, Arizona.

The claim has been monumented in accordance with State and Federal law. Corner and location monuments are substantial posts projecting at least four feet above the ground.

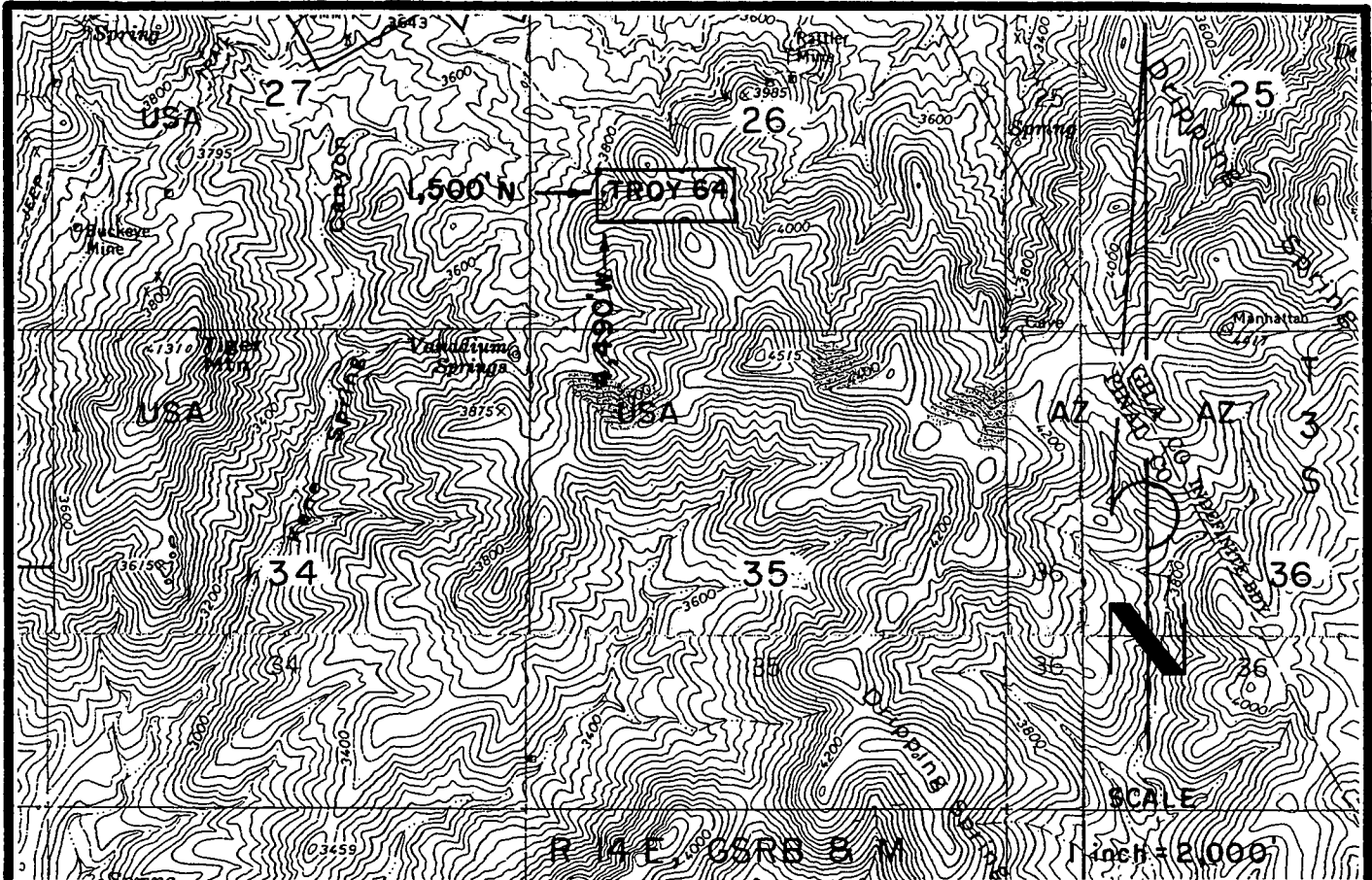
Located, dated, and posted on the ground this 20TH day of FEB., 2004.

Phelps Dodge Exploration Corporation (Owner):

By Joseph B. Beckman (Agent)
Joseph B. Beckman

AMC 361292

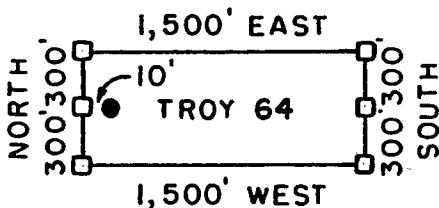
RECORDED
FEB 20 2004
PINAL COUNTY RECORDER
FLORENCE, ARIZONA



TROY 64 LODGE CLAIM-600' X 1,500'

PINAL COUNTY, ARIZONA

THE LOCATION MONUMENT OF THIS TROY CLAIM IS TIED TO THE SW CORNER OF SECTION 25, T 3 S-R 14 E, GSRB & M.



□ = CLAIM CORNER/END CENTER MONUMENT

● = LOCATION MONUMENT

ALL MONUMENTS ARE 2" X 2" X 5' WOOD POSTS.

PHELPS DODGE
EXPLORATION CORPORATION
ONE NORTH CENTRAL AVENUE
PHOENIX, ARIZONA 85004

ATTACHED TO AND
MADE A PART OF
TROY 64 LOCATION NOTICE
PAGE 2 OF 2

File 36/292

3

When recorded mail to :

RANDAL O WHITE
PHELPS DODGE EXPLORATION CORP
700 W PRINCE RD # 100
TUCSON AZ 85705



OFFICIAL RECORDS OF
PINAL COUNTY RECORDER
LAURA DEAN-LYTTLE

DATE/TIME: 05/13/04 1015
FEE: \$14.00
PAGES: 3
FEE NUMBER: 2004-035222

(The above space reserved for recording information)

CAPTION HEADING

ARIZONA NOTICE OF LOCATION (LODE CLAIM)

AMC 361293

DO NOT DISCARD THIS PAGE. THIS COVER PAGE IS RECORDED AS PART OF YOUR DOCUMENT. THE CERTIFICATE OF RECORDATION WITH THE FEE NUMBER IN THE UPPER RIGHT CORNER IS THE PERMANENT REFERENCE NUMBER OF THIS DOCUMENT IN THE PINAL COUNTY RECORDER'S OFFICE.

RECORDED
MAY 14 2004
P 3 02

ARIZONA NOTICE OF LOCATION
(Lode Claim)

NOTICE IS HEREBY GIVEN THAT PHELPS DODGE EXPLORATION CORPORATION, whose mailing address is One North Central Avenue, Phoenix, AZ 85004, by its undersigned agent, makes this location of the TROY 65 lode mining claim, in the Unknown Mining District, Pinal County, Arizona.

The general course of the claim is from East to West, and said claim is located within SW, SE, quarter(s) of Section(s) 26, 27, Township 3 South, Range 14 East, GSRB&M, Pinal County, Arizona.

This claim is 1500 feet in length and 600 feet in width.

This Notice of Location is posted on the center line of the claim.

The claim runs from the location monument on which this notice is posted 10 feet in a E'ly direction to the East end line and 1,490 feet in a W'ly direction to the West end line. The claim boundaries are marked by six monuments, one at each corner and one at the center of each end line. The location monument on which this notice is posted is situated within Section 26, Township 3 South, Range 14 East, GSRB&M, Pinal County, Arizona, and is approximately 900 feet North and 4,510 feet West from the SW corner of Section 25, Township 3 South, Range 14 East, GSRB&M, Pinal County, Arizona.

The undersigned claims the ground as depicted on the map which is attached to a copy of this Notice of Location filed in the office of the County Recorder, Pinal County, Florence, Arizona.

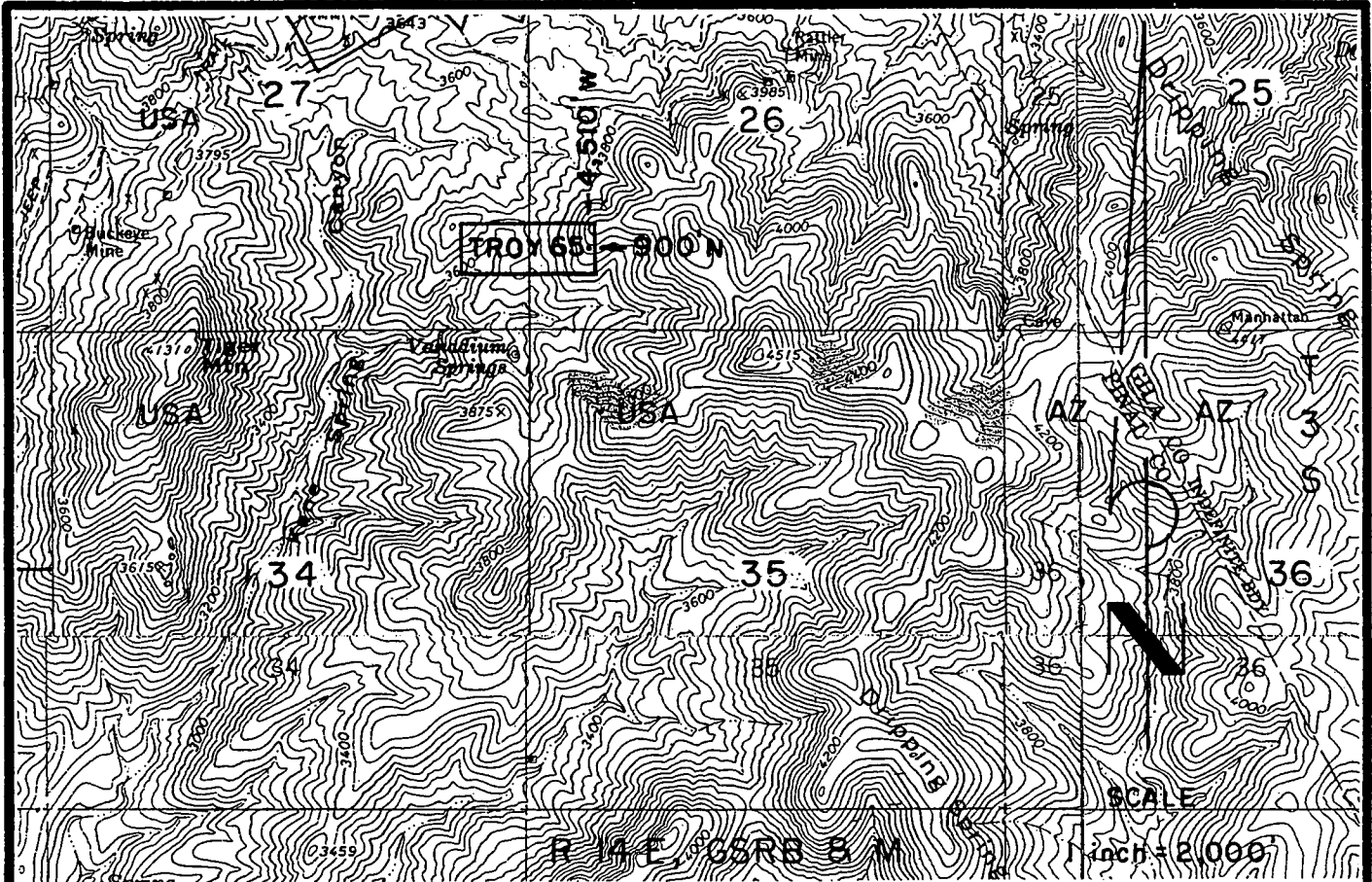
The claim has been monumented in accordance with State and Federal law. Corner and location monuments are substantial posts projecting at least four feet above the ground.

Located, dated, and posted on the ground this 20th day of FEB., 2004.

Phelps Dodge Exploration Corporation (Owner)

By Joseph B. Beckman (Agent)
Joseph B. Beckman

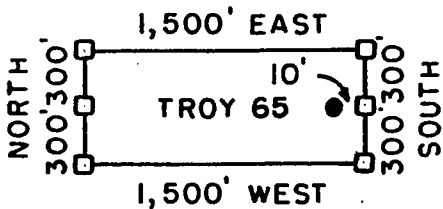
AMC 361293



TROY 65 LODE CLAIM - 600' X 1,500'

PINAL COUNTY, ARIZONA

THE LOCATION MONUMENT OF THIS TROY CLAIM IS TIED TO THE SW CORNER OF SECTION 25, T 3 S-R 14 E, GSRB & M.



- = CLAIM CORNER/END CENTER MONUMENT
- = LOCATION MONUMENT

ALL MONUMENTS ARE 2" X 2" X 5' WOOD POSTS.

PHELPS DODGE
EXPLORATION CORPORATION
ONE NORTH CENTRAL AVENUE
PHOENIX, ARIZONA 85004

ATTACHED TO AND
MADE A PART OF
TROY 65 LOCATION NOTICE
PAGE 2 OF 2

AMF 361293

3

When recorded mail to :
RANDAL O WHITE
PHELPS DODGE EXPLORATION CORP
700 W PRINCE RD # 100
TUCSON AZ 85705



OFFICIAL RECORDS OF
PINAL COUNTY RECORDER
LAURA DEAN-LYTL

DATE/TIME: 05/13/04 1015
FEE: \$14.00
PAGES: 3
FEE NUMBER: 2004-035223

(The above space reserved for recording information)

CAPTION HEADING

ARIZONA NOTICE OF LOCATION (LODE CLAIM)

AMC 361294

DO NOT DISCARD THIS PAGE. THIS COVER PAGE IS RECORDED AS PART OF YOUR DOCUMENT. THE CERTIFICATE OF RECORDATION WITH THE FEE NUMBER IN THE UPPER RIGHT CORNER IS THE PERMANENT REFERENCE NUMBER OF THIS DOCUMENT IN THE PINAL COUNTY RECORDER'S OFFICE.

RECORDED
MAY 14 2004
P 300

ARIZONA NOTICE OF LOCATION
(Lode Claim)

NOTICE IS HEREBY GIVEN THAT PHELPS DODGE EXPLORATION CORPORATION, whose mailing address is One North Central Avenue, Phoenix, AZ 85004, by its undersigned agent, makes this location of the TROY 66 lode mining claim, in the Unknown Mining District, Pinal County, Arizona.

The general course of the claim is from East to West, and said claim is located within _____, _____, _____, SW, quarter(s) of Section(s) 26, Township 3 South, Range 14 East, GSRB&M, Pinal County, Arizona.

This claim is 1500 feet in length and 600 feet in width.

This Notice of Location is posted on the center line of the claim.

The claim runs from the location monument on which this notice is posted 1490 feet in a E'ly direction to the East end line and 10 feet in a W'ly direction to the West end line. The claim boundaries are marked by six monuments, one at each corner and one at the center of each end line. The location monument on which this notice is posted is situated within Section 26, Township 3 South, Range 14 East, GSRB&M, Pinal County, Arizona, and is approximately 900 feet North and 4,490 feet West from the SW corner of Section 25, Township 3 South, Range 14 East, GSRB&M, Pinal County, Arizona.

The undersigned claims the ground as depicted on the map which is attached to a copy of this Notice of Location filed in the office of the County Recorder, Pinal County, Florence, Arizona.

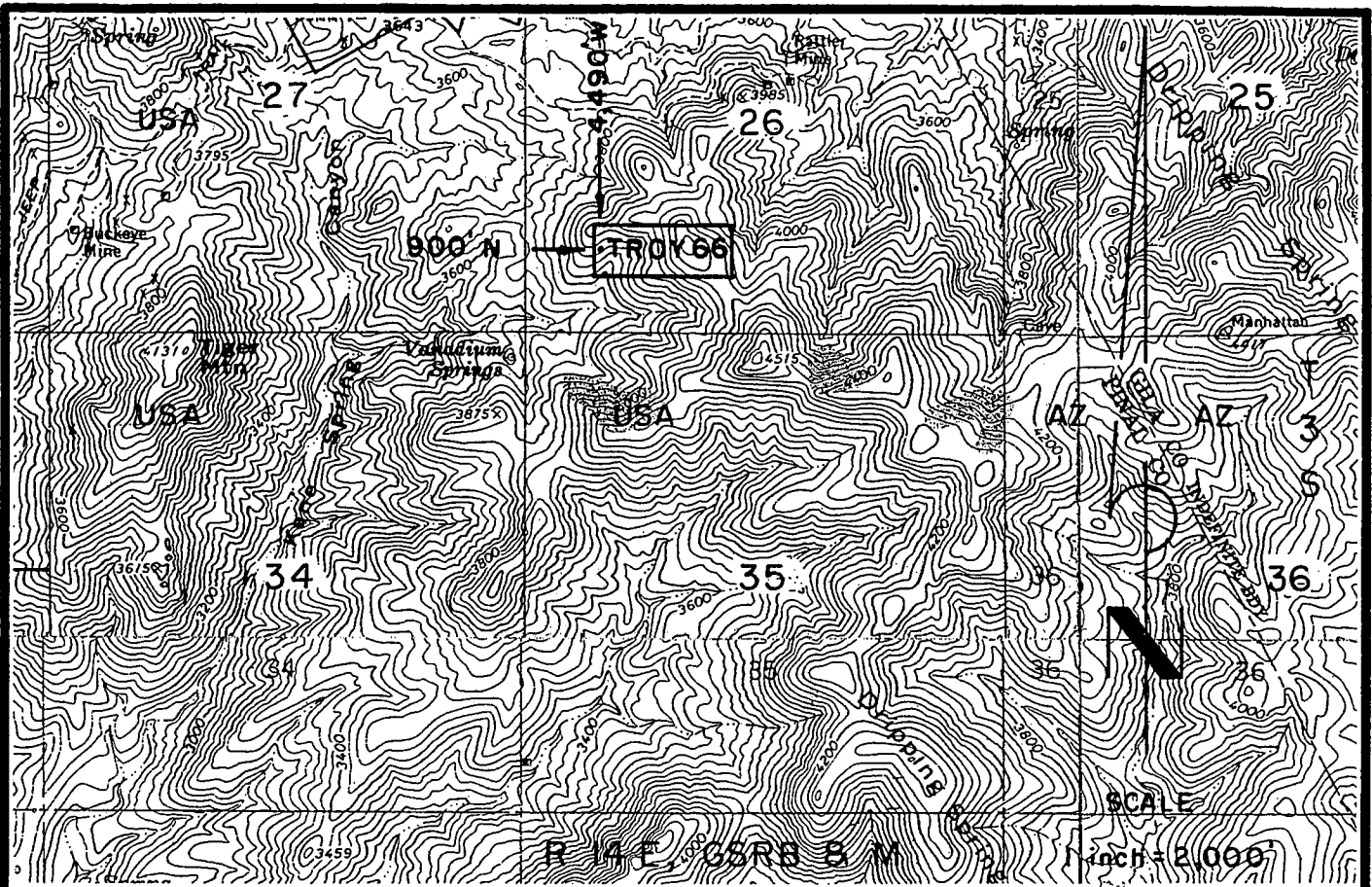
The claim has been monumented in accordance with State and Federal law. Corner and location monuments are substantial posts projecting at least four feet above the ground.

Located, dated, and posted on the ground this 20th day of FEB., 2004.

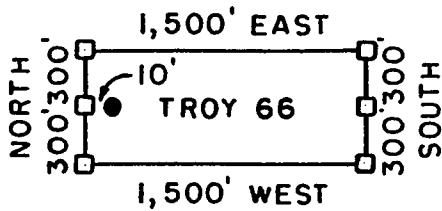
Phelps Dodge Exploration Corporation (Owner)

By Joseph B. Beckman (Agent)
Joseph B. Beckman

AMC 361294



TROY 66 LODGE CLAIM-600' X 1,500'
 PINAL COUNTY, ARIZONA
 THE LOCATION MONUMENT OF THIS TROY CLAIM IS TIED TO
 THE SW CORNER OF SECTION 25, T 3 S-R 14 E, GSRB & M.



- = CLAIM CORNER/END CENTER MONUMENT
- = LOCATION MONUMENT

ALL MONUMENTS ARE 2" X 2" X 5' WOOD POSTS.

PHELPS DODGE
 EXPLORATION CORPORATION
 ONE NORTH CENTRAL AVENUE
 PHOENIX, ARIZONA 85004

ATTACHED TO AND
 MADE A PART OF
 TROY 66 LOCATION NOTICE
 PAGE 2 OF 2

AMP 361294

3

When recorded mail to :

RANDAL O WHITE
 PHELPS DODGE EXPLORATION CORP
 700 W PRINCE RD # 100
 TUCSON AZ 85705



**OFFICIAL RECORDS OF
 PINAL COUNTY RECORDER
 LAURA DEAN-LYTL**

DATE/TIME: 05/13/04 1015
 FEE: \$14.00
 PAGES: 3
 FEE NUMBER: 2004-035224

(The above space reserved for recording information)

CAPTION HEADING

ARIZONA NOTICE OF LOCATION (LODE CLAIM)

ANC 361295

DO NOT DISCARD THIS PAGE. THIS COVER PAGE IS RECORDED AS PART OF YOUR DOCUMENT. THE CERTIFICATE OF RECORDATION WITH THE FEE NUMBER IN THE UPPER RIGHT CORNER IS THE PERMANENT REFERENCE NUMBER OF THIS DOCUMENT IN THE PINAL COUNTY RECORDER'S OFFICE.

COLLECTED BY
 DATE

ARIZONA NOTICE OF LOCATION
(Lode Claim)

NOTICE IS HEREBY GIVEN THAT PHELPS DODGE EXPLORATION CORPORATION, whose mailing address is One North Central Avenue, Phoenix, AZ 85004, by its undersigned agent, makes this location of the TROY 67 lode mining claim, in the Unknown Mining District, Pinal County, Arizona.

The general course of the claim is from East to West, and said claim is located within _____, _____, SW, SE, quarter(s) of Section(s) 26, 27, Township 3 South, Range 14 East, GSRB&M, Pinal County, Arizona.

This claim is 1500 feet in length and 600 feet in width.

This Notice of Location is posted on the center line of the claim.

The claim runs from the location monument on which this notice is posted 10 feet in a E'ly direction to the East end line and 1,490 feet in a W'ly direction to the West end line. The claim boundaries are marked by six monuments, one at each corner and one at the center of each end line. The location monument on which this notice is posted is situated within Section 26, Township 3 South, Range 14 East, GSRB&M, Pinal County, Arizona, and is approximately 300 feet North and 4,510 feet West from the SW corner of Section 25, Township 3 South, Range 14 East, GSRB&M, Pinal County, Arizona.

The undersigned claims the ground as depicted on the map which is attached to a copy of this Notice of Location filed in the office of the County Recorder, Pinal County, Florence, Arizona.

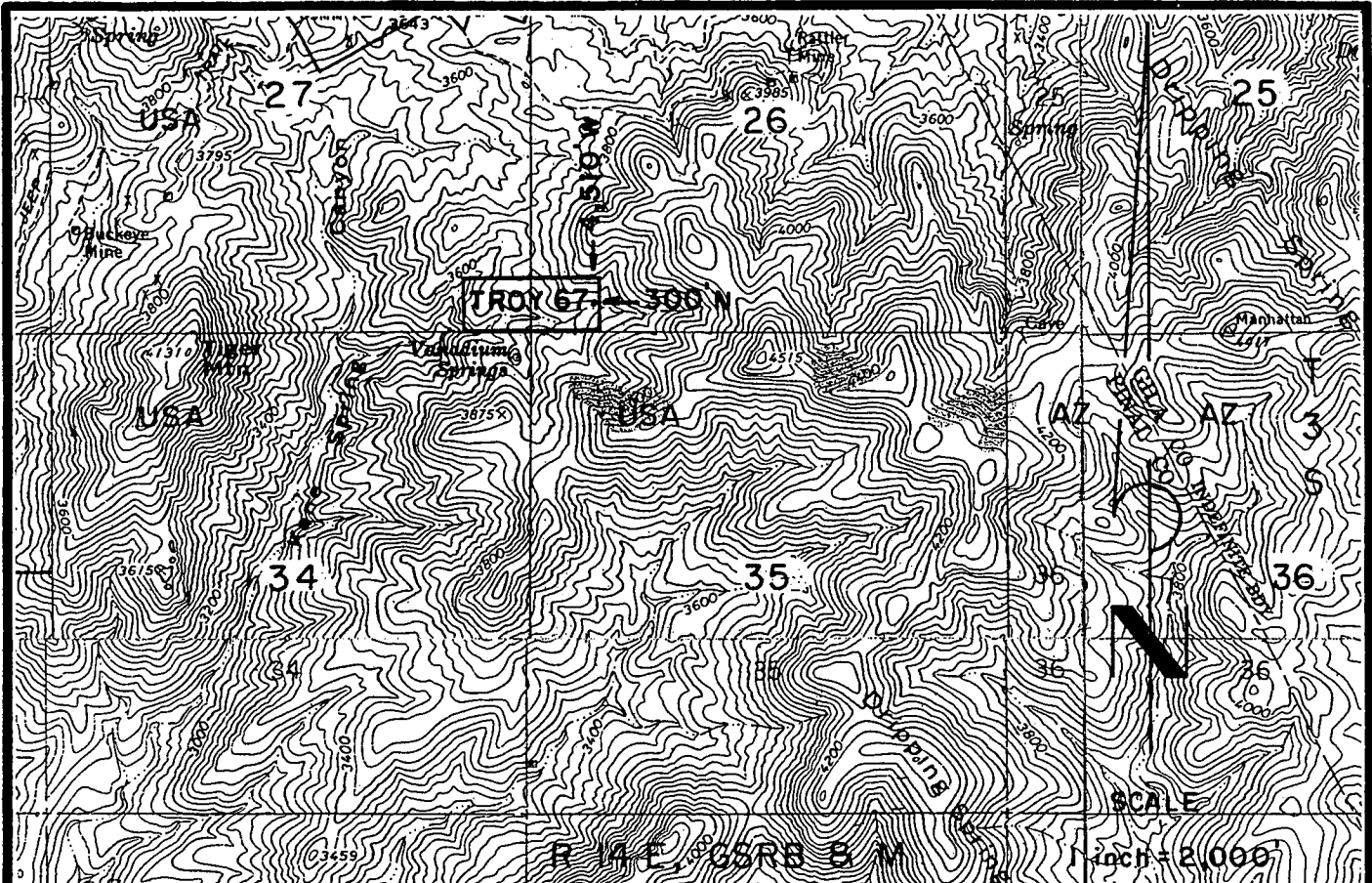
The claim has been monumented in accordance with State and Federal law. Corner and location monuments are substantial posts projecting at least four feet above the ground.

Located, dated, and posted on the ground this 20th day of FEB., 2004.

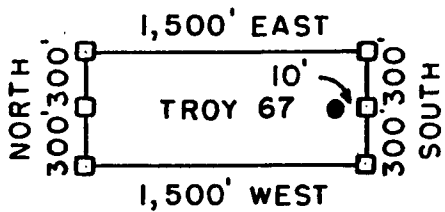
Phelps Dodge Exploration Corporation (Owner)

By Joseph B. Beckman (Agent)
Joseph B. Beckman

ANG 361295



TROY 67 LODE CLAIM-600' X 1,500'
 PINAL COUNTY, ARIZONA
 THE LOCATION MONUMENT OF THIS TROY CLAIM IS TIED TO
 THE SW CORNER OF SECTION 25, T 3 S-R 14 E, GSRB & M.



- = CLAIM CORNER/END CENTER MONUMENT
- = LOCATION MONUMENT

ALL MONUMENTS ARE 2" X 2" X 5' WOOD POSTS.

PHELPS DODGE
 EXPLORATION CORPORATION
 ONE NORTH CENTRAL AVENUE
 PHOENIX, ARIZONA 85004

ATTACHED TO AND
 MADE A PART OF
 TROY 67 LOCATION NOTICE
 PAGE 2 OF 2

ANL 361295

3

When recorded mail to :
RANDAL O WHITE
PHELPS DODGE EXPLORATION CORP
700 W PRINCE RD # 100
TUCSON AZ 85705



OFFICIAL RECORDS OF
PINAL COUNTY RECORDER
LAURA DEAN-LYTLER

DATE/TIME: 05/13/04 1015
FEE: \$14.00
PAGES: 3
FEE NUMBER: 2004-035225

(The above space reserved for recording information)

CAPTION HEADING

ARIZONA NOTICE OF LOCATION (LODE CLAIM)

ANG 361296

DO NOT DISCARD THIS PAGE. THIS COVER PAGE IS RECORDED AS PART OF YOUR DOCUMENT. THE CERTIFICATE OF RECORDATION WITH THE FEE NUMBER IN THE UPPER RIGHT CORNER IS THE PERMANENT REFERENCE NUMBER OF THIS DOCUMENT IN THE PINAL COUNTY RECORDER'S OFFICE.

REC'D MAY 14 P 3:00
LAURA DEAN-LYTLER

ARIZONA NOTICE OF LOCATION
(Lode Claim)

NOTICE IS HEREBY GIVEN THAT PHELPS DODGE EXPLORATION CORPORATION, whose mailing address is One North Central Avenue, Phoenix, AZ 85004, by its undersigned agent, makes this location of the TROY 68 lode mining claim, in the Unknown Mining District, Pinal County, Arizona.

The general course of the claim is from East to West, and said claim is located within _____, _____, _____, SW, quarter(s) of Section(s) 26, Township 3 South, Range 14 East, GSRB&M, Pinal County, Arizona.

This claim is 1500 feet in length and 600 feet in width.

This Notice of Location is posted on the center line of the claim.

The claim runs from the location monument on which this notice is posted 1490 feet in a E'ly direction to the East end line and 10 feet in a W'ly direction to the West end line. The claim boundaries are marked by six monuments, one at each corner and one at the center of each end line. The location monument on which this notice is posted is situated within Section 26, Township 3 South, Range 14 East, GSRB&M, Pinal County, Arizona, and is approximately 300 feet North and 4,490 feet West from the SW corner of Section 25, Township 3 South, Range 14 East, GSRB&M, Pinal County, Arizona.

The undersigned claims the ground as depicted on the map which is attached to a copy of this Notice of Location filed in the office of the County Recorder, Pinal County, Florence, Arizona.

The claim has been monumented in accordance with State and Federal law. Corner and location monuments are substantial posts projecting at least four feet above the ground.

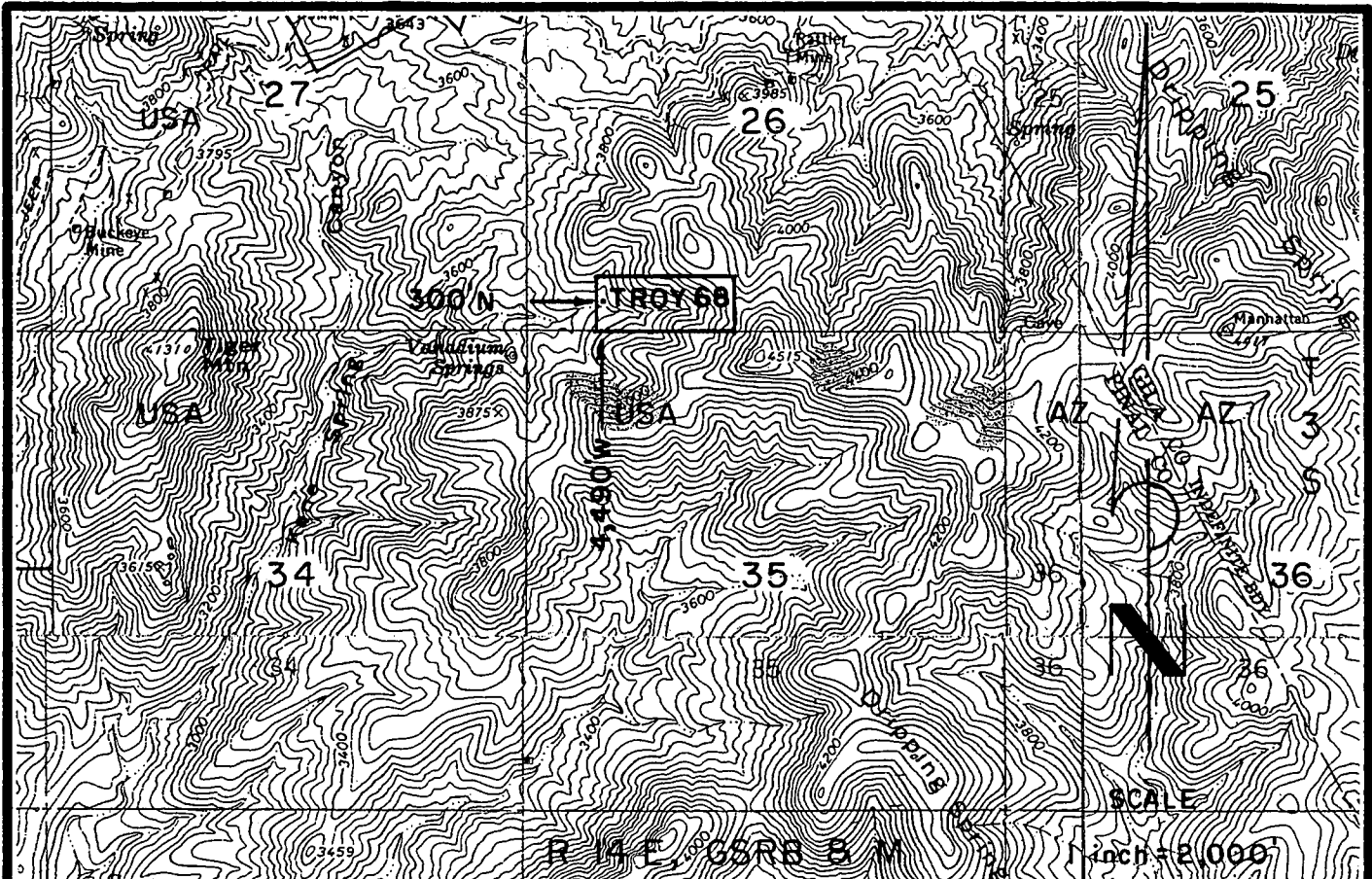
Located, dated, and posted on the ground this 20TH day of FEB., 2004.

Phelps Dodge Exploration Corporation (Owner)

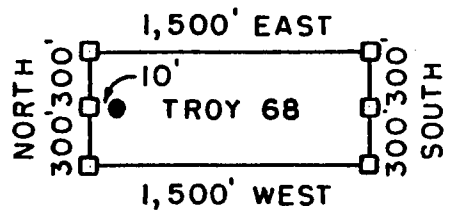
By Joseph B. Beckman (Agent)
Joseph B. Beckman

AMC 361296

RECEIVED
FEB 23 2004
PINAL COUNTY RECORDER



TROY 68 LODE CLAIM-600' X 1,500'
 PINAL COUNTY, ARIZONA
 THE LOCATION MONUMENT OF THIS TROY CLAIM IS TIED TO
 THE SW CORNER OF SECTION 25, T 3 S-R 14 E, GSRB & M.



- = CLAIM CORNER/END CENTER MONUMENT
 - = LOCATION MONUMENT
- ALL MONUMENTS ARE 2" X 2" X 5' WOOD POSTS.

PHELPS DODGE
 EXPLORATION CORPORATION
 ONE NORTH CENTRAL AVENUE
 PHOENIX, ARIZONA 85004

ATTACHED TO AND
 MADE A PART OF
 TROY 68 LOCATION NOTICE
 PAGE 2 OF 2

AHP 361298

3

When recorded mail to :
RANDAL O WHITE
PHELPS DODGE EXPLORATION CORP
700 W PRINCE RD # 100
TUCSON AZ 85705



OFFICIAL RECORDS OF
PINAL COUNTY RECORDER
LAURA DEAN-LYTTLE

DATE/TIME: 05/13/04 1015
FEE: \$14.00
PAGES: 3
FEE NUMBER: 2004-035226

(The above space reserved for recording information)

CAPTION HEADING

ARIZONA NOTICE OF LOCATION (LODE CLAIM)

AMC 361297

DO NOT DISCARD THIS PAGE. THIS COVER PAGE IS RECORDED AS PART OF YOUR DOCUMENT. THE CERTIFICATE OF RECORDATION WITH THE FEE NUMBER IN THE UPPER RIGHT CORNER IS THE PERMANENT REFERENCE NUMBER OF THIS DOCUMENT IN THE PINAL COUNTY RECORDER'S OFFICE.

2004 MAY 14 P 3:01
LAURA DEAN-LYTTLE

ARIZONA NOTICE OF LOCATION
(Lode Claim)

NOTICE IS HEREBY GIVEN THAT PHELPS DODGE EXPLORATION CORPORATION, whose mailing address is One North Central Avenue, Phoenix, AZ 85004, by its undersigned agent, makes this location of the TROY 69 lode mining claim, in the Unknown Mining District, Pinal County, Arizona.

The general course of the claim is from East to West, and said claim is located within _____, _____, NE, NW, quarter(s) of Section(s) 34, 35, Township 3 South, Range 14 East, GSRB&M, Pinal County, Arizona.

This claim is 1500 feet in length and 600 feet in width.

This Notice of Location is posted on the center line of the claim.

The claim runs from the location monument on which this notice is posted 10 feet in a E'ly direction to the East end line and 1,490 feet in a W'ly direction to the West end line. The claim boundaries are marked by six monuments, one at each corner and one at the center of each end line. The location monument on which this notice is posted is situated within Section 35, Township 3 South, Range 14 East, GSRB&M, Pinal County, Arizona, and is approximately 300 feet South and 4,510 feet West from the SW corner of Section 25, Township 3 South, Range 14 East, GSRB&M, Pinal County, Arizona.

The undersigned claims the ground as depicted on the map which is attached to a copy of this Notice of Location filed in the office of the County Recorder, Pinal County, Florence, Arizona.

The claim has been monumented in accordance with State and Federal law. Corner and location monuments are substantial posts projecting at least four feet above the ground.

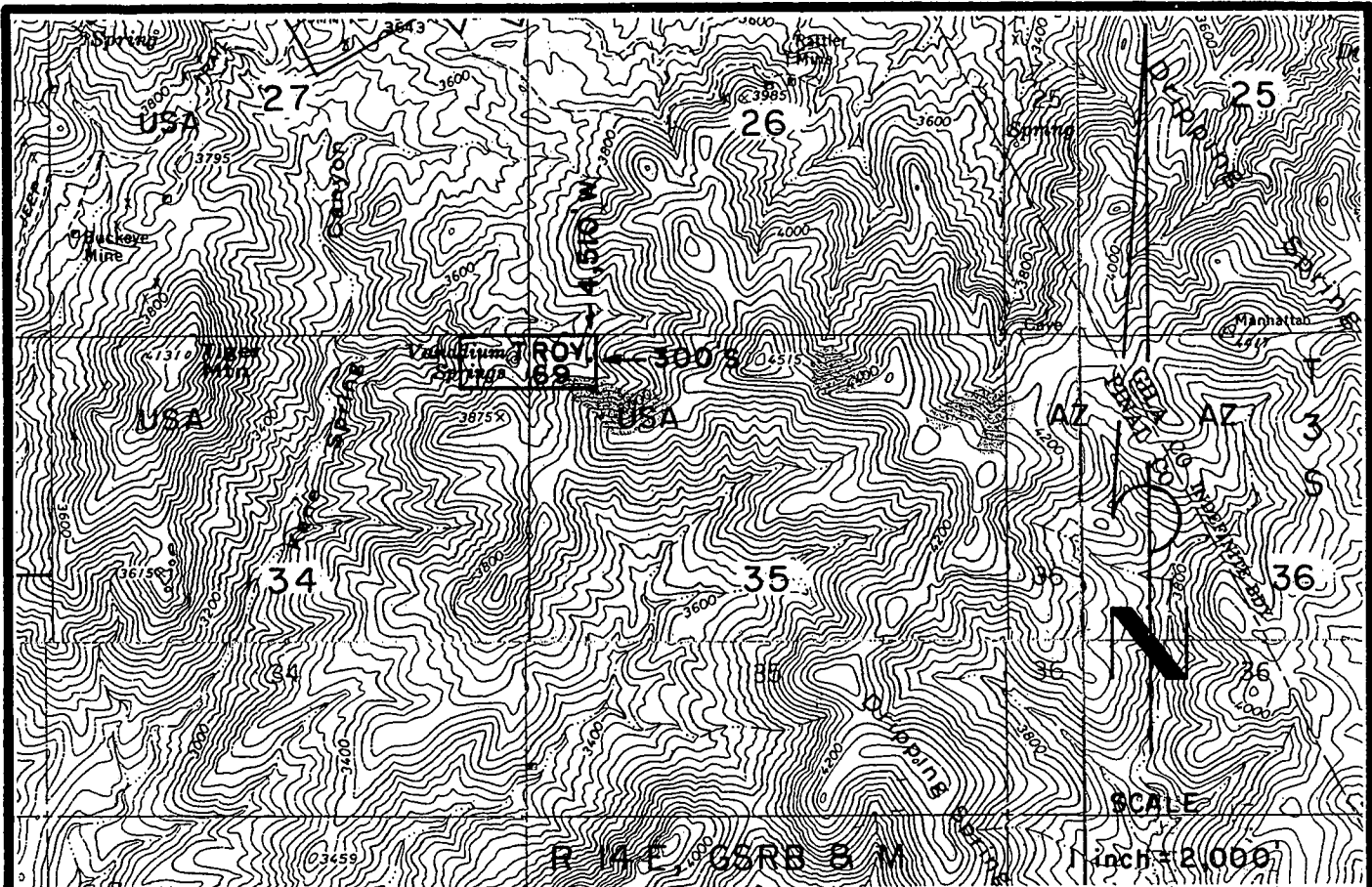
Located, dated, and posted on the ground this 2/3rd day of FEB., 2004.

Phelps Dodge Exploration Corporation (Owner)

By Joseph B. Beckman (Agent)
Joseph B. Beckman

AMC 361297

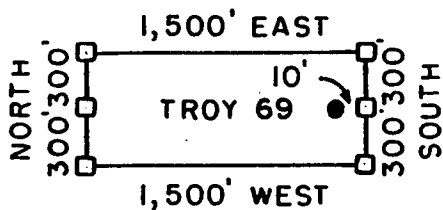
FILED
FEB 3 2004
PINAL COUNTY ARIZONA



TROY 69 LODGE CLAIM-600' X 1,500'

PINAL COUNTY, ARIZONA

THE LOCATION MONUMENT OF THIS TROY CLAIM IS TIED TO THE SW CORNER OF SECTION 25, T 3 S-R 14 E, GSRB & M.



□ = CLAIM CORNER/END CENTER MONUMENT

● = LOCATION MONUMENT

ALL MONUMENTS ARE 2" X 2" X 5' WOOD POSTS.

PHELPS DODGE
EXPLORATION CORPORATION
ONE NORTH CENTRAL AVENUE
PHOENIX, ARIZONA 85004

ATTACHED TO AND
MADE A PART OF
TROY 69 LOCATION NOTICE
PAGE 2 OF 2

APR 26 1997

3

When recorded mail to :
RANDAL O WHITE
PHELPS DODGE EXPLORATION CORP
700 W PRINCE RD # 100
TUCSON AZ 85705



OFFICIAL RECORDS OF
PINAL COUNTY RECORDER
LAURA DEAN-LYTLE

DATE/TIME: 05/13/04 1015
FEE: \$14.00
PAGES: 3
FEE NUMBER: 2004-035227

(The above space reserved for recording information)

CAPTION HEADING

ARIZONA NOTICE OF LOCATION (LODE CLAIM)

DO NOT DISCARD THIS PAGE. THIS COVER PAGE IS RECORDED AS PART OF YOUR DOCUMENT. THE CERTIFICATE OF RECORDATION WITH THE FEE NUMBER IN THE UPPER RIGHT CORNER IS THE PERMANENT REFERENCE NUMBER OF THIS DOCUMENT IN THE PINAL COUNTY RECORDER'S OFFICE.

AMC 361298

2004 MAY 14 P 3:00
LAURA DEAN-LYTLE

ARIZONA NOTICE OF LOCATION
(Lode Claim)

NOTICE IS HEREBY GIVEN THAT PHELPS DODGE EXPLORATION CORPORATION, whose mailing address is One North Central Avenue, Phoenix, AZ 85004, by its undersigned agent, makes this location of the TROY 70 lode mining claim, in the Unknown Mining District, Pinal County, Arizona.

The general course of the claim is from East to West, and said claim is located within _____, _____, _____, NW, quarter(s) of Section(s) 35, Township 3 South, Range 14 East, GSRB&M, Pinal County, Arizona.

This claim is 1500 feet in length and 600 feet in width.

This Notice of Location is posted on the center line of the claim.

The claim runs from the location monument on which this notice is posted 1,490 feet in a E'ly direction to the East end line and 10 feet in a W'ly direction to the West end line. The claim boundaries are marked by six monuments, one at each corner and one at the center of each end line. The location monument on which this notice is posted is situated within Section 35, Township 3 South, Range 14 East, GSRB&M, Pinal County, Arizona, and is approximately 300 feet South and 4,490 feet West from the SW corner of Section 25, Township 3 South, Range 14 East, GSRB&M, Pinal County, Arizona.

The undersigned claims the ground as depicted on the map which is attached to a copy of this Notice of Location filed in the office of the County Recorder, Pinal County, Florence, Arizona.

The claim has been monumented in accordance with State and Federal law. Corner and location monuments are substantial posts projecting at least four feet above the ground.

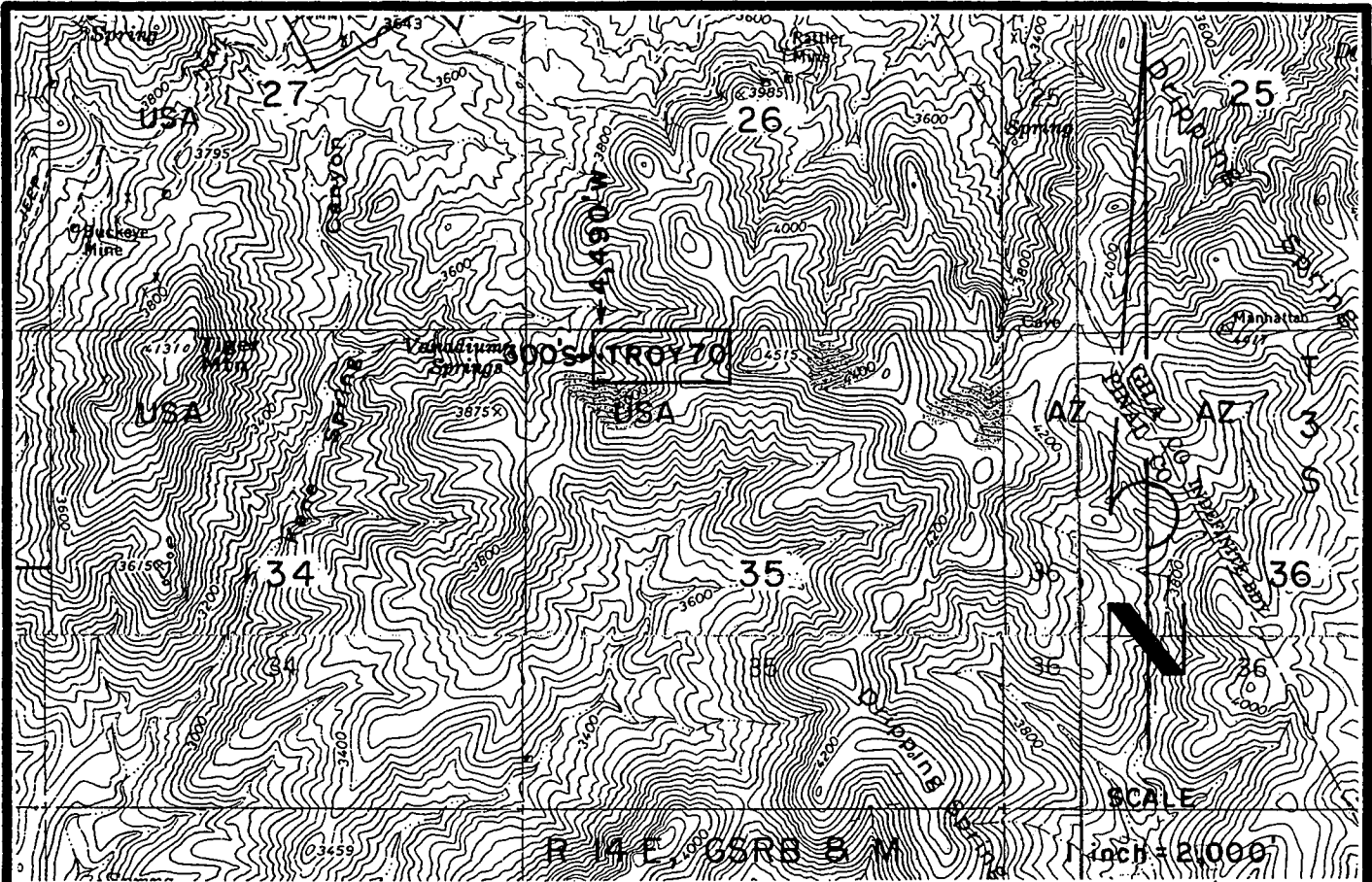
Located, dated, and posted on the ground this 21st day of FEB., 2004.

Phelps Dodge Exploration Corporation (Owner)

By Joseph B. Beckman (Agent)
Joseph B. Beckman

AMC 361298

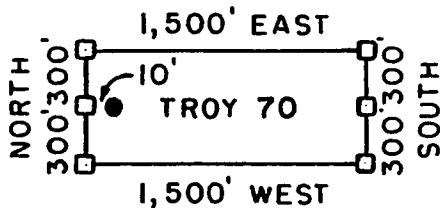
RECORDED
INDEXED
FEB 22 2004
PINAL COUNTY ARIZONA



TROY 70 LODE CLAIM-600' X 1,500'

PINAL COUNTY, ARIZONA

THE LOCATION MONUMENT OF THIS TROY CLAIM IS TIED TO THE SW CORNER OF SECTION 25, T 3 S-R 14 E, GSRB 8 M.



- = CLAIM CORNER/END CENTER MONUMENT
- = LOCATION MONUMENT

ALL MONUMENTS ARE 2" X 2" X 5' WOOD POSTS.

PHELPS DODGE
EXPLORATION CORPORATION
ONE NORTH CENTRAL AVENUE
PHOENIX, ARIZONA 85004

ATTACHED TO AND
MADE A PART OF
TROY 70 LOCATION NOTICE
PAGE 2 OF 2

AMC 361298

3

When recorded mail to :
RANDAL O WHITE
PHELPS DODGE EXPLORATION CORP
700 W PRINCE RD # 100
TUCSON AZ 85705



OFFICIAL RECORDS OF
PINAL COUNTY RECORDER
LAURA DEAN-LYTLER

DATE/TIME: 05/13/04 1015
FEE: \$14.00
PAGES: 3
FEE NUMBER: 2004-035228

(The above space reserved for recording information)

CAPTION HEADING

ARIZONA NOTICE OF LOCATION (LODE CLAIM)

AMC 361299

DO NOT DISCARD THIS PAGE. THIS COVER PAGE IS RECORDED AS PART OF YOUR DOCUMENT. THE CERTIFICATE OF RECORDATION WITH THE FEE NUMBER IN THE UPPER RIGHT CORNER IS THE PERMANENT REFERENCE NUMBER OF THIS DOCUMENT IN THE PINAL COUNTY RECORDER'S OFFICE.

RECORDED
MAY 13 2004
PINAL COUNTY RECORDER

ARIZONA NOTICE OF LOCATION
(Lode Claim)

NOTICE IS HEREBY GIVEN THAT PHELPS DODGE EXPLORATION CORPORATION, whose mailing address is One North Central Avenue, Phoenix, AZ 85004, by its undersigned agent, makes this location of the TROY 71 lode mining claim, in the Unknown Mining District, Pinal County, Arizona.

The general course of the claim is from East to West, and said claim is located within NE, NW, quarter(s) of Section(s) 34, 35, Township 3 South, Range 14 East, GSRB&M, Pinal County, Arizona.

This claim is 1500 feet in length and 600 feet in width.

This Notice of Location is posted on the center line of the claim.

The claim runs from the location monument on which this notice is posted 10 feet in a E'ly direction to the East end line and 1490 feet in a W'ly direction to the West end line. The claim boundaries are marked by six monuments, one at each corner and one at the center of each end line. The location monument on which this notice is posted is situated within Section 35, Township 3 South, Range 14 East, GSRB&M, Pinal County, Arizona, and is approximately 900 feet South and 4510 feet West from the SW corner of Section 25, Township 3 South, Range 14 East, GSRB&M, Pinal County, Arizona.

The undersigned claims the ground as depicted on the map which is attached to a copy of this Notice of Location filed in the office of the County Recorder, Pinal County, Florence, Arizona.

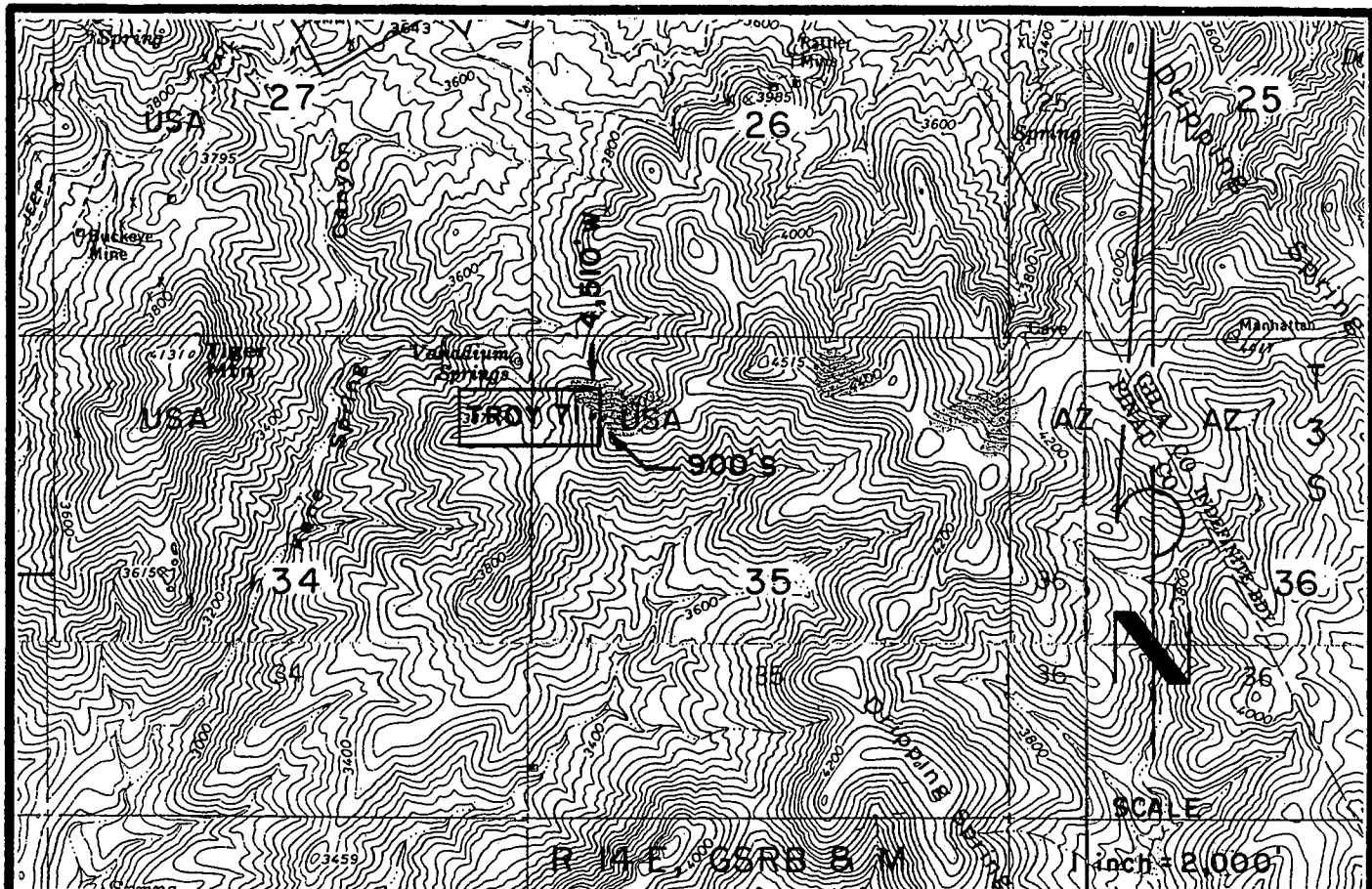
The claim has been monumented in accordance with State and Federal law. Corner and location monuments are substantial posts projecting at least four feet above the ground.

Located, dated, and posted on the ground this 21st day of FEB., 2004.

Phelps Dodge Exploration Corporation (Owner)

By Joseph B. Beckman (Agent)
Joseph B. Beckman

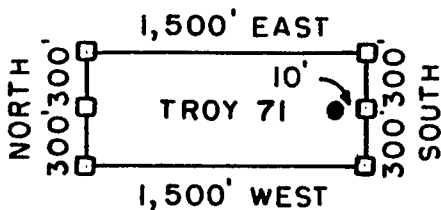
AMC 361299



TROY 71 LODE CLAIM-600' X 1,500'

PINAL COUNTY, ARIZONA

THE LOCATION MONUMENT OF THIS TROY CLAIM IS TIED TO THE SW CORNER OF SECTION 25, T 3 S-R 14 E, GSRB & M.



□ = CLAIM CORNER/END CENTER MONUMENT

● = LOCATION MONUMENT

ALL MONUMENTS ARE 2" X 2" X 5' WOOD POSTS.

PHELPS DODGE
EXPLORATION CORPORATION
ONE NORTH CENTRAL AVENUE
PHOENIX, ARIZONA 85004

ATTACHED TO AND
MADE A PART OF
TROY 71 LOCATION NOTICE
PAGE 2 OF 2

ANL 361299

3

When recorded mail to :

RANDAL O WHITE
 PHELPS DODGE EXPLORATION CORP
 700 W PRINCE RD # 100
 TUCSON AZ 85705



**OFFICIAL RECORDS OF
 PINAL COUNTY RECORDER
 LAURA DEAN-LYTL**

DATE/TIME: 05/13/04 1015
 FEE: \$14.00
 PAGES: 3
 FEE NUMBER: 2004-035229

(The above space reserved for recording information)

CAPTION HEADING

ARIZONA NOTICE OF LOCATION (LODE CLAIM)

AMC 361300

DO NOT DISCARD THIS PAGE. THIS COVER PAGE IS RECORDED AS PART OF YOUR DOCUMENT. THE CERTIFICATE OF RECORDATION WITH THE FEE NUMBER IN THE UPPER RIGHT CORNER IS THE PERMANENT REFERENCE NUMBER OF THIS DOCUMENT IN THE PINAL COUNTY RECORDER'S OFFICE.

2004 MAY 14 P 3:00
 REC'D
 PINAL COUNTY RECORDER

ARIZONA NOTICE OF LOCATION
(Lode Claim)

NOTICE IS HEREBY GIVEN THAT PHELPS DODGE EXPLORATION CORPORATION, whose mailing address is One North Central Avenue, Phoenix, AZ 85004, by its undersigned agent, makes this location of the TROY 72 lode mining claim, in the Unknown Mining District, Pinal County, Arizona.

The general course of the claim is from East to West, and said claim is located within _____, _____, _____, NW, quarter(s) of Section(s) 35, Township 3 South, Range 14 East, GSRB&M, Pinal County, Arizona.

This claim is 1500 feet in length and 600 feet in width.

This Notice of Location is posted on the center line of the claim.

The claim runs from the location monument on which this notice is posted 1490 feet in a E'ly direction to the East end line and 10 feet in a W'ly direction to the West end line. The claim boundaries are marked by six monuments, one at each corner and one at the center of each end line. The location monument on which this notice is posted is situated within Section 35, Township 3 South, Range 14 East, GSRB&M, Pinal County, Arizona, and is approximately 900 feet South and 4,490 feet West from the SW corner of Section 25, Township 3 South, Range 14 East, GSRB&M, Pinal County, Arizona.

The undersigned claims the ground as depicted on the map which is attached to a copy of this Notice of Location filed in the office of the County Recorder, Pinal County, Florence, Arizona.

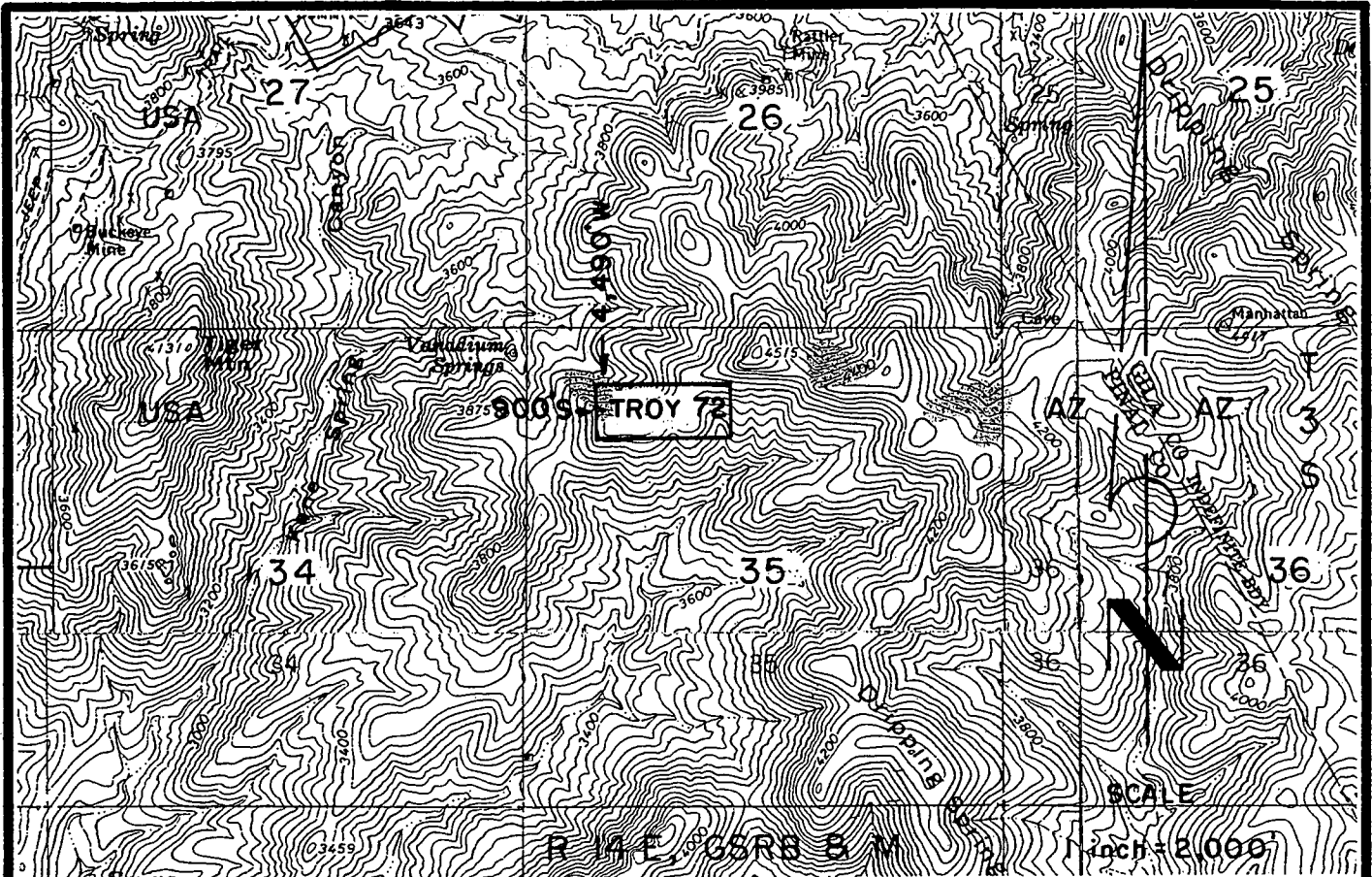
The claim has been monumented in accordance with State and Federal law. Corner and location monuments are substantial posts projecting at least four feet above the ground.

Located, dated, and posted on the ground this 21st day of Feb., 2004.

Phelps Dodge Exploration Corporation (Owner)

By Joseph B. Beckman (Agent)
Joseph B. Beckman

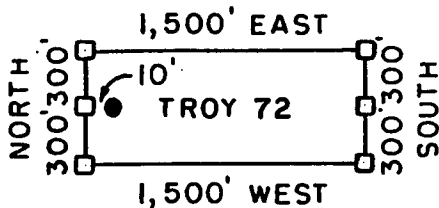
ANG 361300



TROY 72 LODGE CLAIM-600' X 1,500'

PINAL COUNTY, ARIZONA

THE LOCATION MONUMENT OF THIS TROY CLAIM IS TIED TO THE SW CORNER OF SECTION 25, T 3 S-R 14 E, GSRB & M.



□ = CLAIM CORNER/END CENTER MONUMENT

● = LOCATION MONUMENT

ALL MONUMENTS ARE 2" X 2" X 5' WOOD POSTS.

PHELPS DODGE
EXPLORATION CORPORATION
ONE NORTH CENTRAL AVENUE
PHOENIX, ARIZONA 85004

ATTACHED TO AND
MADE A PART OF
TROY 72 LOCATION NOTICE
PAGE 2 OF 2

AMC 341300

3

When recorded mail to :
RANDAL O WHITE
PHELPS DODGE EXPLORATION CORP
700 W PRINCE RD # 100
TUCSON AZ 85705



OFFICIAL RECORDS OF
PINAL COUNTY RECORDER
LAURA DEAN-LYTLER

DATE/TIME: 05/13/04 1015
FEE: \$14.00
PAGES: 3
FEE NUMBER: 2004-035230

(The above space reserved for recording information)

CAPTION HEADING

ARIZONA NOTICE OF LOCATION (LODE CLAIM)

AMC 361301

DO NOT DISCARD THIS PAGE. THIS COVER PAGE IS RECORDED AS PART OF YOUR DOCUMENT. THE CERTIFICATE OF RECORDATION WITH THE FEE NUMBER IN THE UPPER RIGHT CORNER IS THE PERMANENT REFERENCE NUMBER OF THIS DOCUMENT IN THE PINAL COUNTY RECORDER'S OFFICE.

RECORDED
MAY 14 P 2005

ARIZONA NOTICE OF LOCATION
(Lode Claim)

NOTICE IS HEREBY GIVEN THAT PHELPS DODGE EXPLORATION CORPORATION, whose mailing address is One North Central Avenue, Phoenix, AZ 85004, by its undersigned agent, makes this location of the TROY 73 lode mining claim, in the Unknown Mining District, Pinal County, Arizona.

The general course of the claim is from East to West, and said claim is located within NE, NW quarter(s) of Section(s) 34, 35, Township 3 South, Range 14 East, GSRB&M, Pinal County, Arizona.

This claim is 1500 feet in length and 600 feet in width.

This Notice of Location is posted on the center line of the claim.

The claim runs from the location monument on which this notice is posted 10 feet in a E'ly direction to the East end line and 1,490 feet in a W'ly direction to the West end line. The claim boundaries are marked by six monuments, one at each corner and one at the center of each end line. The location monument on which this notice is posted is situated within Section 35, Township 3 South, Range 14 East, GSRB&M, Pinal County, Arizona, and is approximately 1,500 feet South and 4,510 feet West from the SW corner of Section 25, Township 3 South, Range 14 East, GSRB&M, Pinal County, Arizona.

The undersigned claims the ground as depicted on the map which is attached to a copy of this Notice of Location filed in the office of the County Recorder, Pinal County, Florence, Arizona.

The claim has been monumented in accordance with State and Federal law. Corner and location monuments are substantial posts projecting at least four feet above the ground.

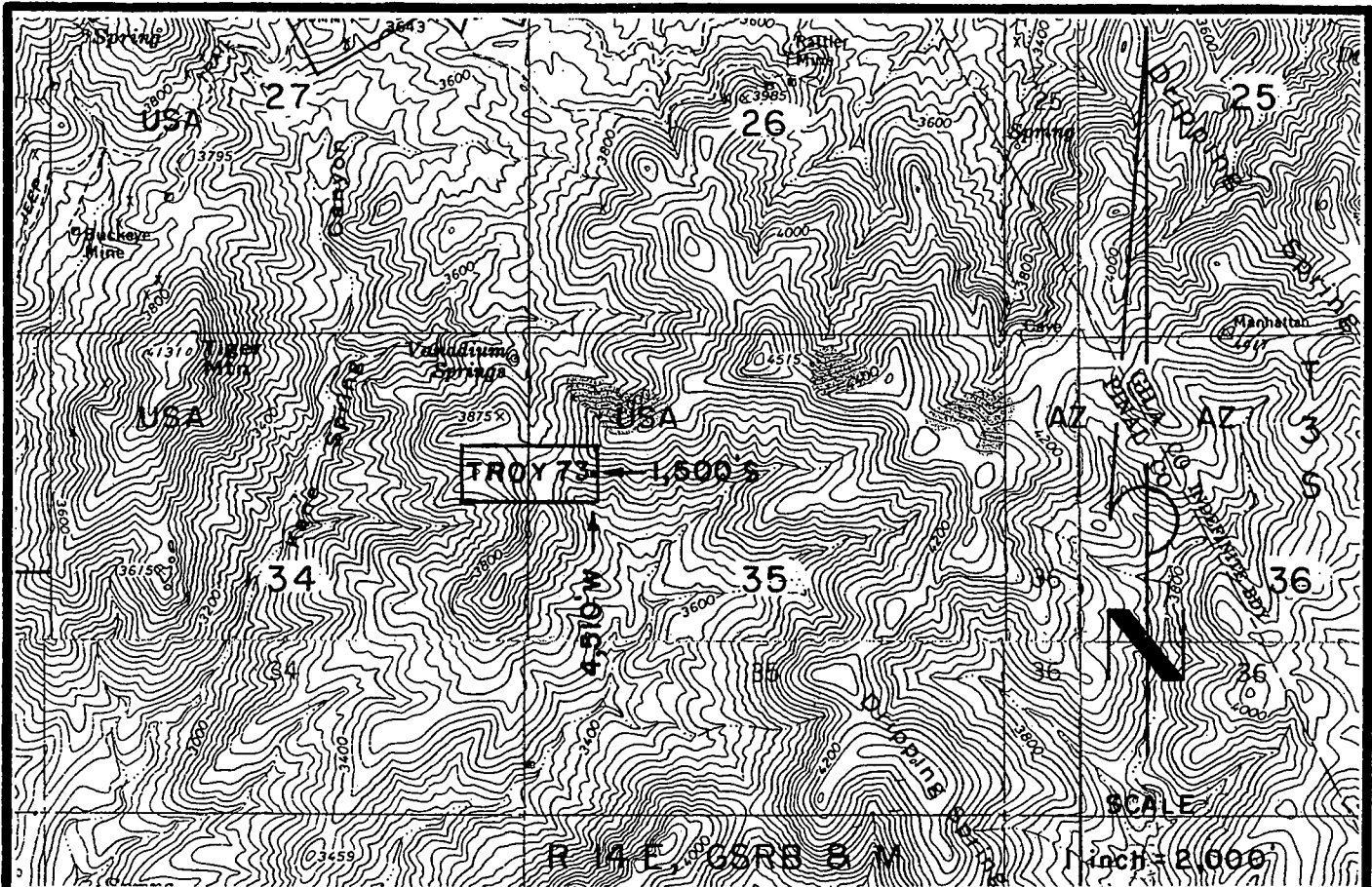
Located, dated, and posted on the ground this 21st day of FEB., 2004.

Phelps Dodge Exploration Corporation (Owner)

By Joseph B. Beckman (Agent)
Joseph B. Beckman

AMC 364 301

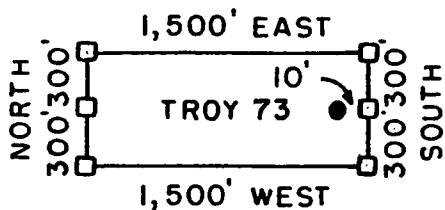
FILED
FEB 22 2004
PINAL COUNTY ARIZONA



TROY 73 LODE CLAIM-600' X 1,500'

PINAL COUNTY, ARIZONA

THE LOCATION MONUMENT OF THIS TROY CLAIM IS TIED TO THE SW CORNER OF SECTION 25, T 3 S-R 14 E, GSRB & M.



□ = CLAIM CORNER/END CENTER MONUMENT

● = LOCATION MONUMENT

ALL MONUMENTS ARE 2" X 2" X 5' WOOD POSTS.

PHELPS DODGE
EXPLORATION CORPORATION
ONE NORTH CENTRAL AVENUE
PHOENIX, ARIZONA 85004

ATTACHED TO AND
MADE A PART OF
TROY 73 LOCATION NOTICE
PAGE 2 OF 2

AMC 361301

3

When recorded mail to :
RANDAL O WHITE
PHELPS DODGE EXPLORATION CORP
700 W PRINCE RD # 100
TUCSON AZ 85705



OFFICIAL RECORDS OF
PINAL COUNTY RECORDER
LAURA DEAN-LYTTLE

DATE/TIME: 05/13/04 1015
FEE: \$14.00
PAGES: 3
FEE NUMBER: 2004-035231

(The above space reserved for recording information)

CAPTION HEADING

ARIZONA NOTICE OF LOCATION (LODE CLAIM)

ANG 361302

DO NOT DISCARD THIS PAGE. THIS COVER PAGE IS RECORDED AS PART OF YOUR DOCUMENT. THE CERTIFICATE OF RECORDATION WITH THE FEE NUMBER IN THE UPPER RIGHT CORNER IS THE PERMANENT REFERENCE NUMBER OF THIS DOCUMENT IN THE PINAL COUNTY RECORDER'S OFFICE.

2004 MAY 14 P 200

ARIZONA NOTICE OF LOCATION
(Lode Claim)

NOTICE IS HEREBY GIVEN THAT PHELPS DODGE EXPLORATION CORPORATION, whose mailing address is One North Central Avenue, Phoenix, AZ 85004, by its undersigned agent, makes this location of the TROY 74 lode mining claim, in the Unknown Mining District, Pinal County, Arizona.

The general course of the claim is from East to West, and said claim is located within _____, _____, _____, NW, quarter(s) of Section(s) 35, Township 3 South, Range 14 East, GSRB&M, Pinal County, Arizona.

This claim is 1500 feet in length and 600 feet in width.

This Notice of Location is posted on the center line of the claim.

The claim runs from the location monument on which this notice is posted 1,490 feet in a E'ly direction to the East end line and 10 feet in a W'ly direction to the West end line. The claim boundaries are marked by six monuments, one at each corner and one at the center of each end line. The location monument on which this notice is posted is situated within Section 35, Township 3 South, Range 14 East, GSRB&M, Pinal County, Arizona, and is approximately 1,500 feet South and 4,490 feet West from the SW corner of Section 25, Township 3 South, Range 14 East, GSRB&M, Pinal County, Arizona.

The undersigned claims the ground as depicted on the map which is attached to a copy of this Notice of Location filed in the office of the County Recorder, Pinal County, Florence, Arizona.

The claim has been monumented in accordance with State and Federal law. Corner and location monuments are substantial posts projecting at least four feet above the ground.

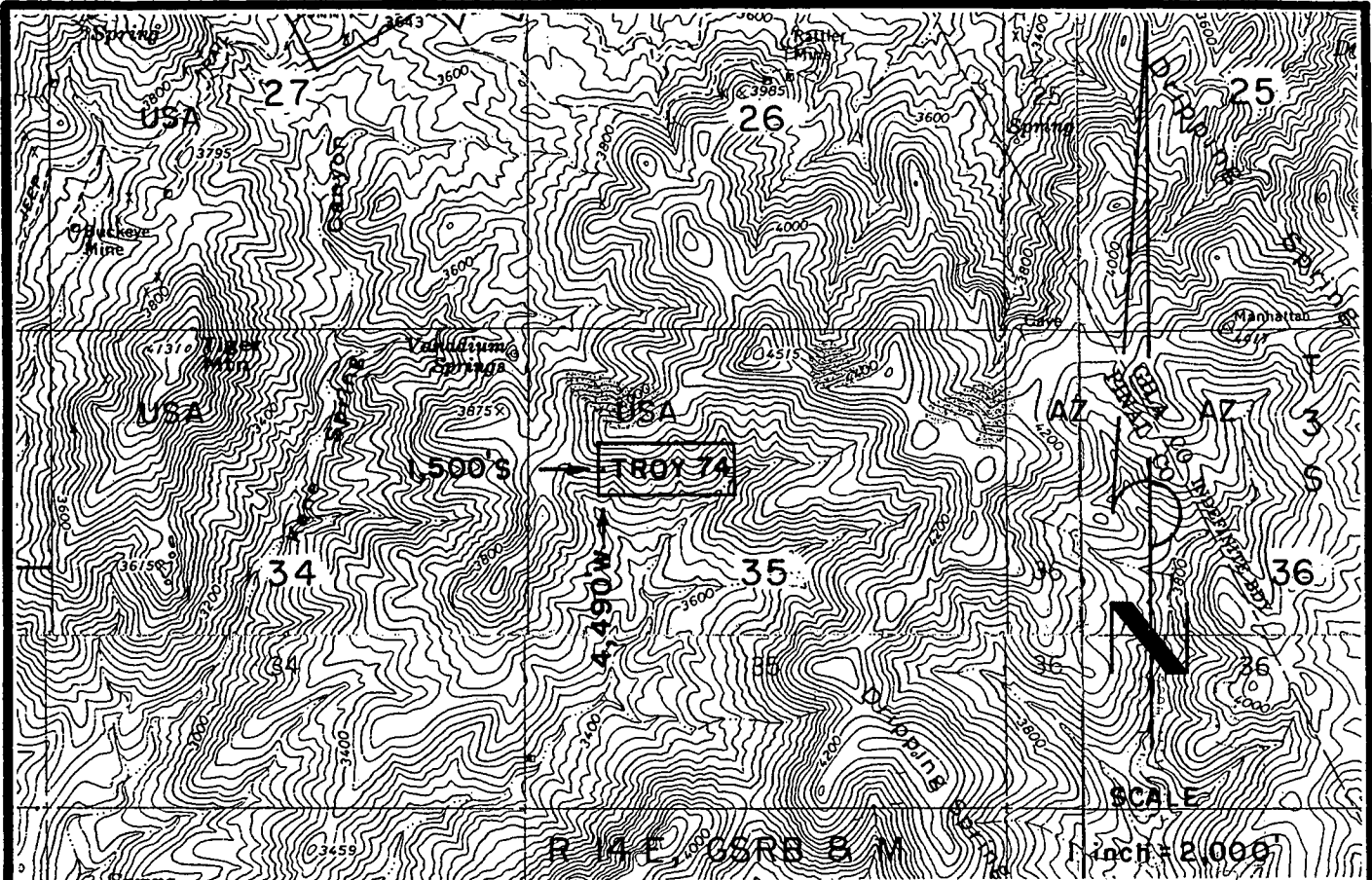
Located, dated, and posted on the ground this 21st day of FEB., 2004.

Phelps Dodge Exploration Corporation (Owner)

By Joseph B. Beckman (Agent)
Joseph B. Beckman

AMC 361302

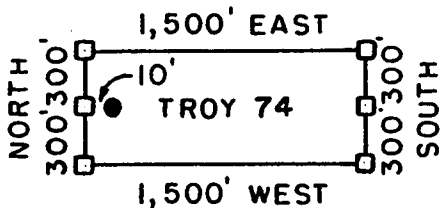
RECORDED
INDEXED
FEB 22 2004
PINAL COUNTY ARIZONA



TROY 74 LODE CLAIM-600' X 1,500'

PINAL COUNTY, ARIZONA

THE LOCATION MONUMENT OF THIS TROY CLAIM IS TIED TO THE SW CORNER OF SECTION 25, T 3 S-R 14 E, GSRB & M.



□ = CLAIM CORNER/END CENTER MONUMENT

● = LOCATION MONUMENT

ALL MONUMENTS ARE 2" X 2" X 5' WOOD POSTS.

PHELPS DODGE
EXPLORATION CORPORATION
ONE NORTH CENTRAL AVENUE
PHOENIX, ARIZONA 85004

ATTACHED TO AND
MADE A PART OF
TROY 74 LOCATION NOTICE
PAGE 2 OF 2

MIP 361302

3

When recorded mail to :

RANDAL O WHITE
PHELPS DODGE EXPLORATION CORP
700 W PRINCE RD # 100
TUCSON AZ 85705



**OFFICIAL RECORDS OF
PINAL COUNTY RECORDER
LAURA DEAN-LYTLE**

DATE/TIME: 05/13/04 1015
FEE: \$14.00
PAGES: 3
FEE NUMBER: 2004-035232

(The above space reserved for recording information)

CAPTION HEADING

ARIZONA NOTICE OF LOCATION (LODE CLAIM)

DO NOT DISCARD THIS PAGE. THIS COVER PAGE IS RECORDED AS PART OF YOUR DOCUMENT. THE CERTIFICATE OF RECORDATION WITH THE FEE NUMBER IN THE UPPER RIGHT CORNER IS THE PERMANENT REFERENCE NUMBER OF THIS DOCUMENT IN THE PINAL COUNTY RECORDER'S OFFICE.

Form RE-49

AMC 361303

RECORDED
MAY 14 2004
P 300

ARIZONA NOTICE OF LOCATION
(Lode Claim)

NOTICE IS HEREBY GIVEN THAT PHELPS DODGE EXPLORATION CORPORATION, whose mailing address is One North Central Avenue, Phoenix, AZ 85004, by its undersigned agent, makes this location of the TROY 75 lode mining claim, in the Unknown Mining District, Pinal County, Arizona.

The general course of the claim is from East to West, and said claim is located within NE, NW, quarter(s) of Section(s) 34, 35, Township 3 South, Range 14 East, GSRB&M, Pinal County, Arizona.

This claim is 1500 feet in length and 600 feet in width.

This Notice of Location is posted on the center line of the claim.

The claim runs from the location monument on which this notice is posted 10 feet in a E'ly direction to the East end line and 1490 feet in a W'ly direction to the West end line. The claim boundaries are marked by six monuments, one at each corner and one at the center of each end line. The location monument on which this notice is posted is situated within Section 35, Township 3 South, Range 14 East, GSRB&M, Pinal County, Arizona, and is approximately 2,100 feet South and 4,510 feet West from the SW corner of Section 25, Township 3 South, Range 14 East, GSRB&M, Pinal County, Arizona.

The undersigned claims the ground as depicted on the map which is attached to a copy of this Notice of Location filed in the office of the County Recorder, Pinal County, Florence, Arizona.

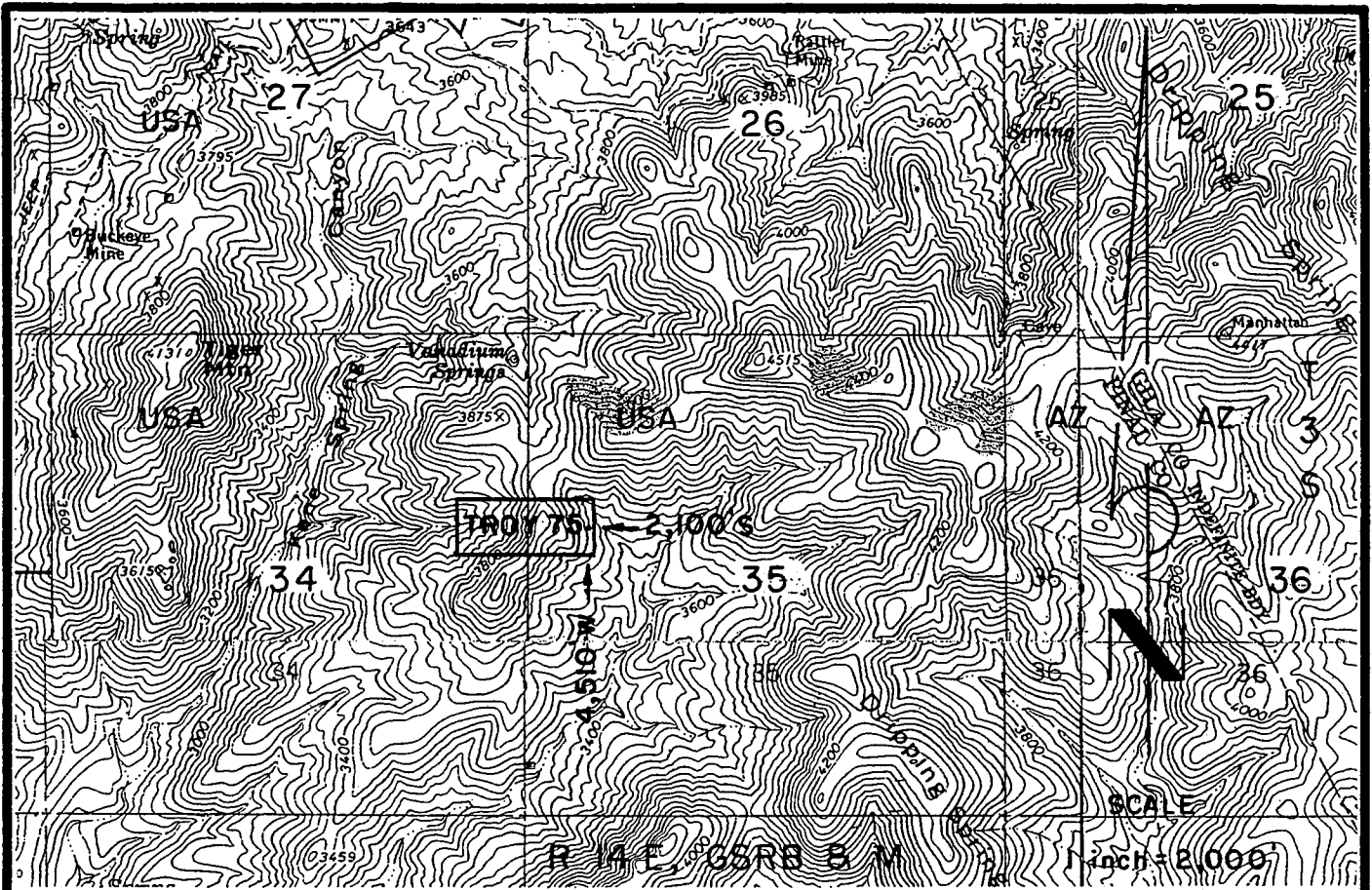
The claim has been monumented in accordance with State and Federal law. Corner and location monuments are substantial posts projecting at least four feet above the ground.

Located, dated, and posted on the ground this 21st day of FEB., 2004.

Phelps Dodge Exploration Corporation (Owner)

By Joseph B. Beckman (Agent)
Joseph B. Beckman

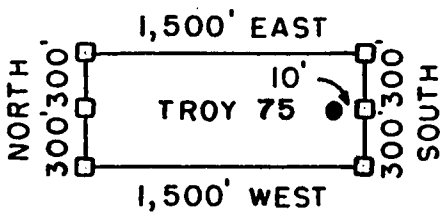
ANC 361303



TROY 75 LODE CLAIM-600' X 1,500'

PINAL COUNTY, ARIZONA

THE LOCATION MONUMENT OF THIS TROY CLAIM IS TIED TO THE SW CORNER OF SECTION 25, T 3 S-R 14 E, GSRB & M.



□ = CLAIM CORNER/END CENTER MONUMENT

● = LOCATION MONUMENT

ALL MONUMENTS ARE 2" X 2" X 5' WOOD POSTS.

PHELPS DODGE
 EXPLORATION CORPORATION
 ONE NORTH CENTRAL AVENUE
 PHOENIX, ARIZONA 85004

ATTACHED TO AND
 MADE A PART OF
 TROY 75 LOCATION NOTICE
 PAGE 2 OF 2

ANL 341303

3

When recorded mail to :

RANDAL O WHITE
PHELPS DODGE EXPLORATION CORP
700 W PRINCE RD # 100
TUCSON AZ 85705



**OFFICIAL RECORDS OF
PINAL COUNTY RECORDER
LAURA DEAN-LYTL**

DATE/TIME: 05/13/04 1015
FEE: \$14.00
PAGES: 3
FEE NUMBER: 2004-035233

(The above space reserved for recording information)

CAPTION HEADING

ARIZONA NOTICE OF LOCATION (LODE CLAIM)

AMC 361304

DO NOT DISCARD THIS PAGE. THIS COVER PAGE IS RECORDED AS PART OF YOUR DOCUMENT. THE CERTIFICATE OF RECORDATION WITH THE FEE NUMBER IN THE UPPER RIGHT CORNER IS THE PERMANENT REFERENCE NUMBER OF THIS DOCUMENT IN THE PINAL COUNTY RECORDER'S OFFICE.

RECEIVED
MAY 13 2004
PINAL COUNTY RECORDER

ARIZONA NOTICE OF LOCATION
(Lode Claim)

NOTICE IS HEREBY GIVEN THAT PHELPS DODGE EXPLORATION CORPORATION, whose mailing address is One North Central Avenue, Phoenix, AZ 85004, by its undersigned agent, makes this location of the TROY 76 lode mining claim, in the Unknown Mining District, Pinal County, Arizona.

The general course of the claim is from East to West, and said claim is located within _____, _____, _____, NW, quarter(s) of Section(s) 35, Township 3 South, Range 14 East, GSRB&M, Pinal County, Arizona.

This claim is 1500 feet in length and 600 feet in width.

This Notice of Location is posted on the center line of the claim.

The claim runs from the location monument on which this notice is posted 1490 feet in a E'ly direction to the East end line and 10 feet in a W'ly direction to the West end line. The claim boundaries are marked by six monuments, one at each corner and one at the center of each end line. The location monument on which this notice is posted is situated within Section 35, Township 3 South, Range 14 East, GSRB&M, Pinal County, Arizona, and is approximately 2,100 feet South and 4,490 feet West from the SW corner of Section 25, Township 3 South, Range 14 East, GSRB&M, Pinal County, Arizona.

The undersigned claims the ground as depicted on the map which is attached to a copy of this Notice of Location filed in the office of the County Recorder, Pinal County, Florence, Arizona.

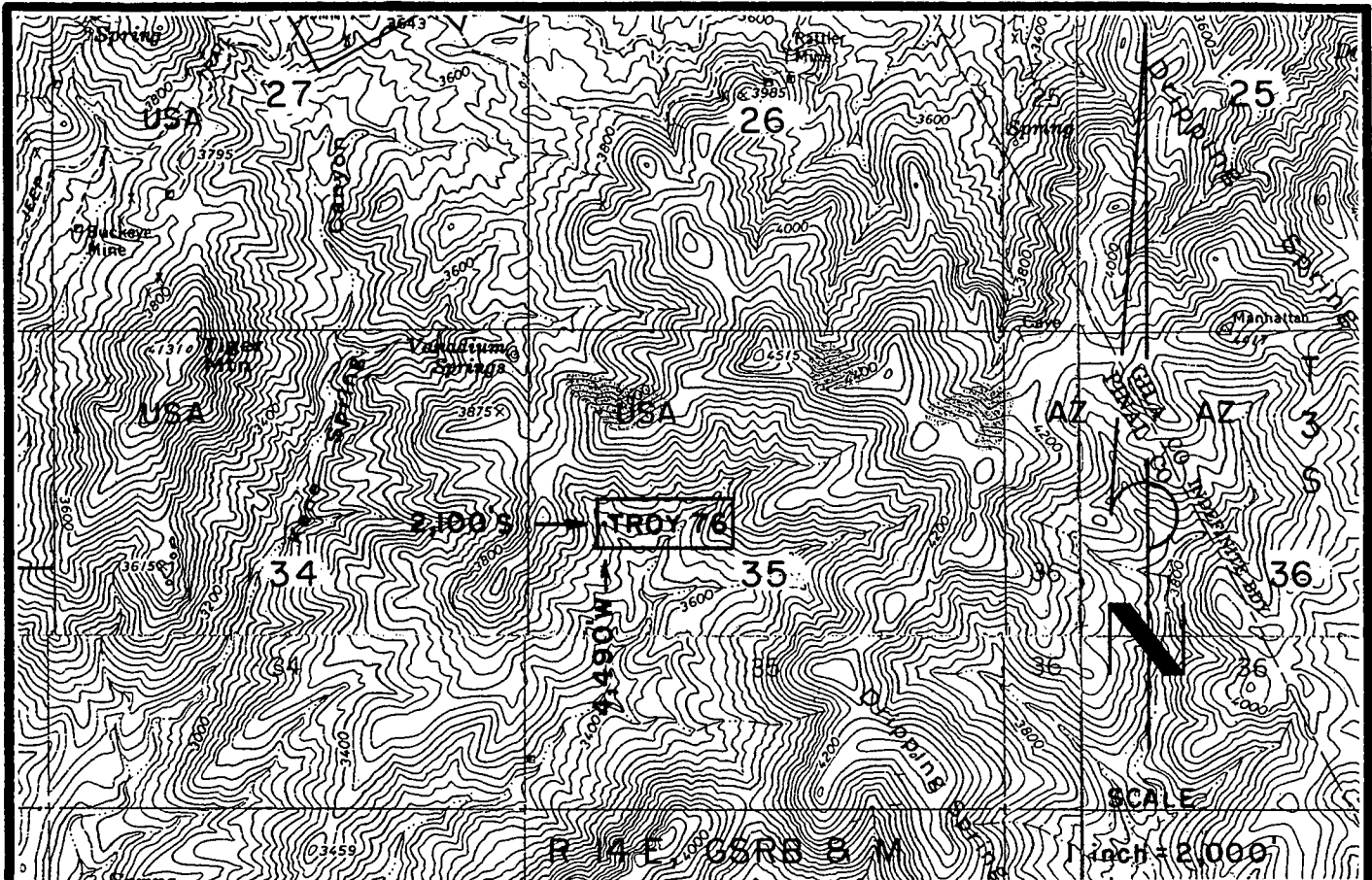
The claim has been monumented in accordance with State and Federal law. Corner and location monuments are substantial posts projecting at least four feet above the ground.

Located, dated, and posted on the ground this 21st day of FEB., 2004.

Phelps Dodge Exploration Corporation (Owner)

By Joseph B. Beckman (Agent)
Joseph B. Beckman

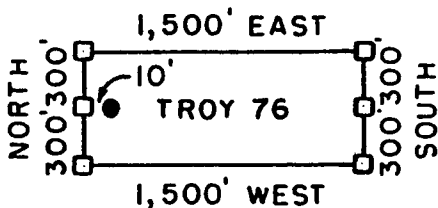
AMC 361308



TROY 76 LODGE CLAIM-600' X 1,500'

PINAL COUNTY, ARIZONA

THE LOCATION MONUMENT OF THIS TROY CLAIM IS TIED TO THE SW CORNER OF SECTION 25, T 3 S-R 14 E, GSRB & M.



□ = CLAIM CORNER/END CENTER MONUMENT

● = LOCATION MONUMENT

ALL MONUMENTS ARE 2" X 2" X 5' WOOD POSTS.

PHELPS DODGE
EXPLORATION CORPORATION
ONE NORTH CENTRAL AVENUE
PHOENIX, ARIZONA 85004

ATTACHED TO AND
MADE A PART OF
TROY 76 LOCATION NOTICE
PAGE 2 OF 2

ANC 361304

ANC 361304

3

When recorded mail to :
RANDAL O WHITE
PHELPS DODGE EXPLORATION CORP
700 W PRINCE RD # 100
TUCSON AZ 85705



OFFICIAL RECORDS OF
PINAL COUNTY RECORDER
LAURA DEAN-LYTLER

DATE/TIME: 05/13/04 1015
FEE: \$14.00
PAGES: 3
FEE NUMBER: 2004-035234

(The above space reserved for recording information)

CAPTION HEADING

ARIZONA NOTICE OF LOCATION (LODE CLAIM)

AMC 361305

DO NOT DISCARD THIS PAGE. THIS COVER PAGE IS RECORDED AS PART OF YOUR DOCUMENT. THE CERTIFICATE OF RECORDATION WITH THE FEE NUMBER IN THE UPPER RIGHT CORNER IS THE PERMANENT REFERENCE NUMBER OF THIS DOCUMENT IN THE PINAL COUNTY RECORDER'S OFFICE.

RECORDED
MAY 13 2004

ARIZONA NOTICE OF LOCATION
(Lode Claim)

NOTICE IS HEREBY GIVEN THAT PHELPS DODGE EXPLORATION CORPORATION, whose mailing address is One North Central Avenue, Phoenix, AZ 85004, by its undersigned agent, makes this location of the TROY 77 lode mining claim, in the Unknown Mining District, Pinal County, Arizona.

The general course of the claim is from East to West, and said claim is located within NE & SE, NW & SW quarter(s) of Section(s) 34, 35, Township 3 South, Range 14 East, GSRB&M, Pinal County, Arizona.

This claim is 1500 feet in length and 600 feet in width.

This Notice of Location is posted on the center line of the claim.

The claim runs from the location monument on which this notice is posted 10 feet in a E'ly direction to the East end line and 1,490 feet in a W'ly direction to the West end line. The claim boundaries are marked by six monuments, one at each corner and one at the center of each end line. The location monument on which this notice is posted is situated within Section 35, Township 3 South, Range 14 East, GSRB&M, Pinal County, Arizona, and is approximately 2,700 feet South and 4,510 feet West from the SW corner of Section 25, Township 3 South, Range 14 East, GSRB&M, Pinal County, Arizona.

The undersigned claims the ground as depicted on the map which is attached to a copy of this Notice of Location filed in the office of the County Recorder, Pinal County, Florence, Arizona.

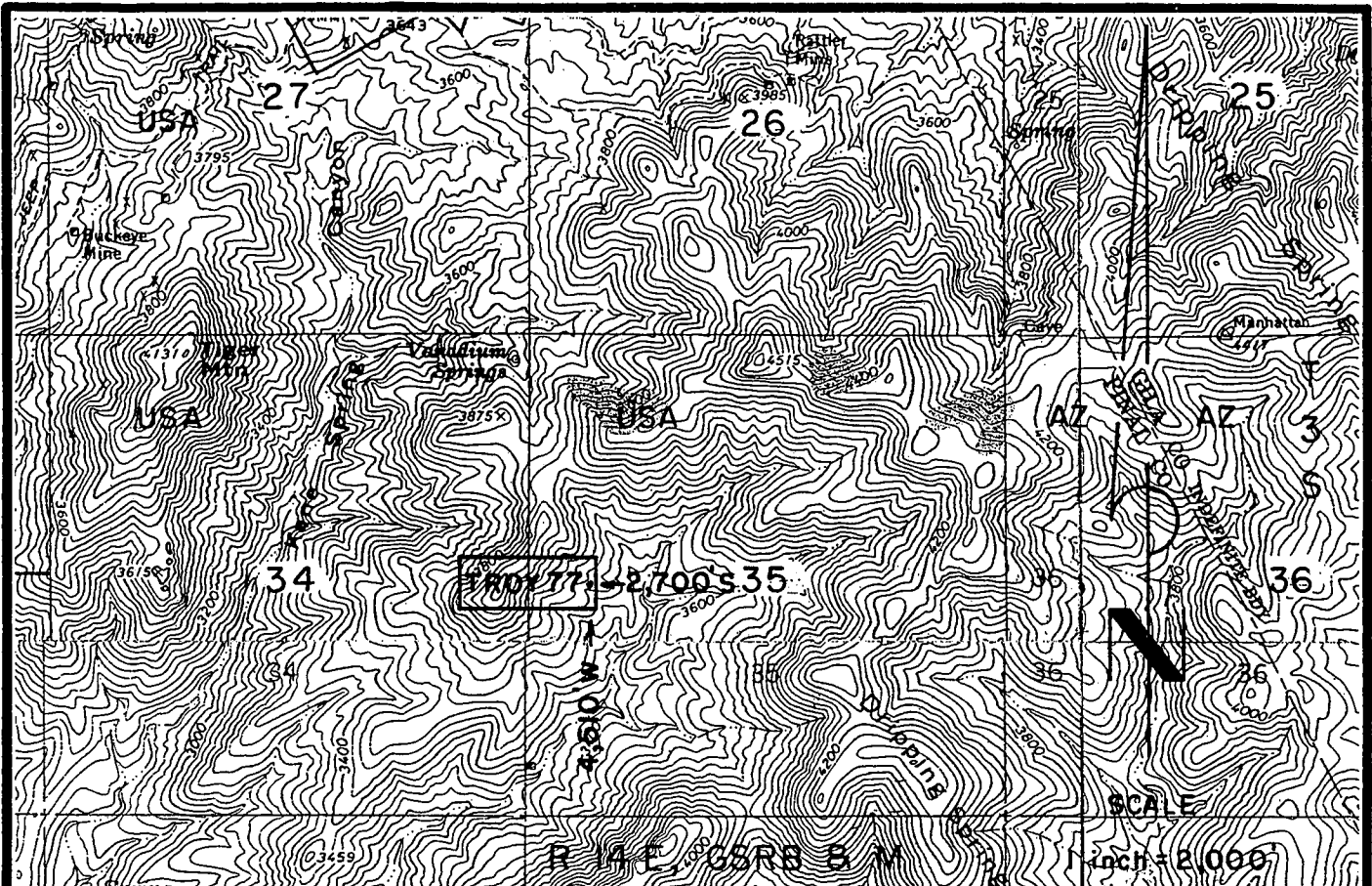
The claim has been monumented in accordance with State and Federal law. Corner and location monuments are substantial posts projecting at least four feet above the ground.

Located, dated, and posted on the ground this 21st day of FEB., 2004.

Phelps Dodge Exploration Corporation (Owner)

By Joseph B. Beckman (Agent)
Joseph B. Beckman

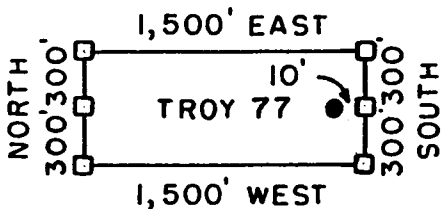
AMC 361305



TROY 77 LODE CLAIM-600' X 1,500'

PINAL COUNTY, ARIZONA

THE LOCATION MONUMENT OF THIS TROY CLAIM IS TIED TO THE SW CORNER OF SECTION 25, T 3 S-R 14 E, GSRB & M.



□ = CLAIM CORNER/END CENTER MONUMENT

● = LOCATION MONUMENT

ALL MONUMENTS ARE 2" X 2" X 5' WOOD POSTS.

PHELPS DODGE
EXPLORATION CORPORATION
ONE NORTH CENTRAL AVENUE
PHOENIX, ARIZONA 85004

ATTACHED TO AND
MADE A PART OF
TROY 77 LOCATION NOTICE
PAGE 2 OF 2

AMC 361305

3

When recorded mail to :
RANDAL O WHITE
PHELPS DODGE EXPLORATION CORP
700 W PRINCE RD # 100
TUCSON AZ 85705



OFFICIAL RECORDS OF
PINAL COUNTY RECORDER
LAURA DEAN-LYTLER

DATE/TIME: 05/13/04 1015
FEE: \$14.00
PAGES: 3
FEE NUMBER: 2004-035235

(The above space reserved for recording information)

CAPTION HEADING

ARIZONA NOTICE OF LOCATION (LODE CLAIM)

AME 361306

DO NOT DISCARD THIS PAGE. THIS COVER PAGE IS RECORDED AS PART OF YOUR DOCUMENT. THE CERTIFICATE OF RECORDATION WITH THE FEE NUMBER IN THE UPPER RIGHT CORNER IS THE PERMANENT REFERENCE NUMBER OF THIS DOCUMENT IN THE PINAL COUNTY RECORDER'S OFFICE.

2004 MAY 14 P 306
LAURA DEAN-LYTLER

+

ARIZONA NOTICE OF LOCATION
(Lode Claim)

NOTICE IS HEREBY GIVEN THAT PHELPS DODGE EXPLORATION CORPORATION, whose mailing address is One North Central Avenue, Phoenix, AZ 85004, by its undersigned agent, makes this location of the TROY 78 lode mining claim, in the Unknown Mining District, Pinal County, Arizona.

The general course of the claim is from East to West, and said claim is located within _____, _____, _____, NW & SW quarter(s) of Section(s) 35, Township 3 South, Range 14 East, GSRB&M, Pinal County, Arizona.

This claim is 1500 feet in length and 600 feet in width.

This Notice of Location is posted on the center line of the claim.

The claim runs from the location monument on which this notice is posted 1,490 feet in a E'ly direction to the East end line and 10 feet in a W'ly direction to the West end line. The claim boundaries are marked by six monuments, one at each corner and one at the center of each end line. The location monument on which this notice is posted is situated within Section 35, Township 3 South, Range 14 East, GSRB&M, Pinal County, Arizona, and is approximately 2,700 feet South and 4,490 feet West from the SW corner of Section 25, Township 3 South, Range 14 East, GSRB&M, Pinal County, Arizona.

AMC 361306

The undersigned claims the ground as depicted on the map which is attached to a copy of this Notice of Location filed in the office of the County Recorder, Pinal County, Florence, Arizona.

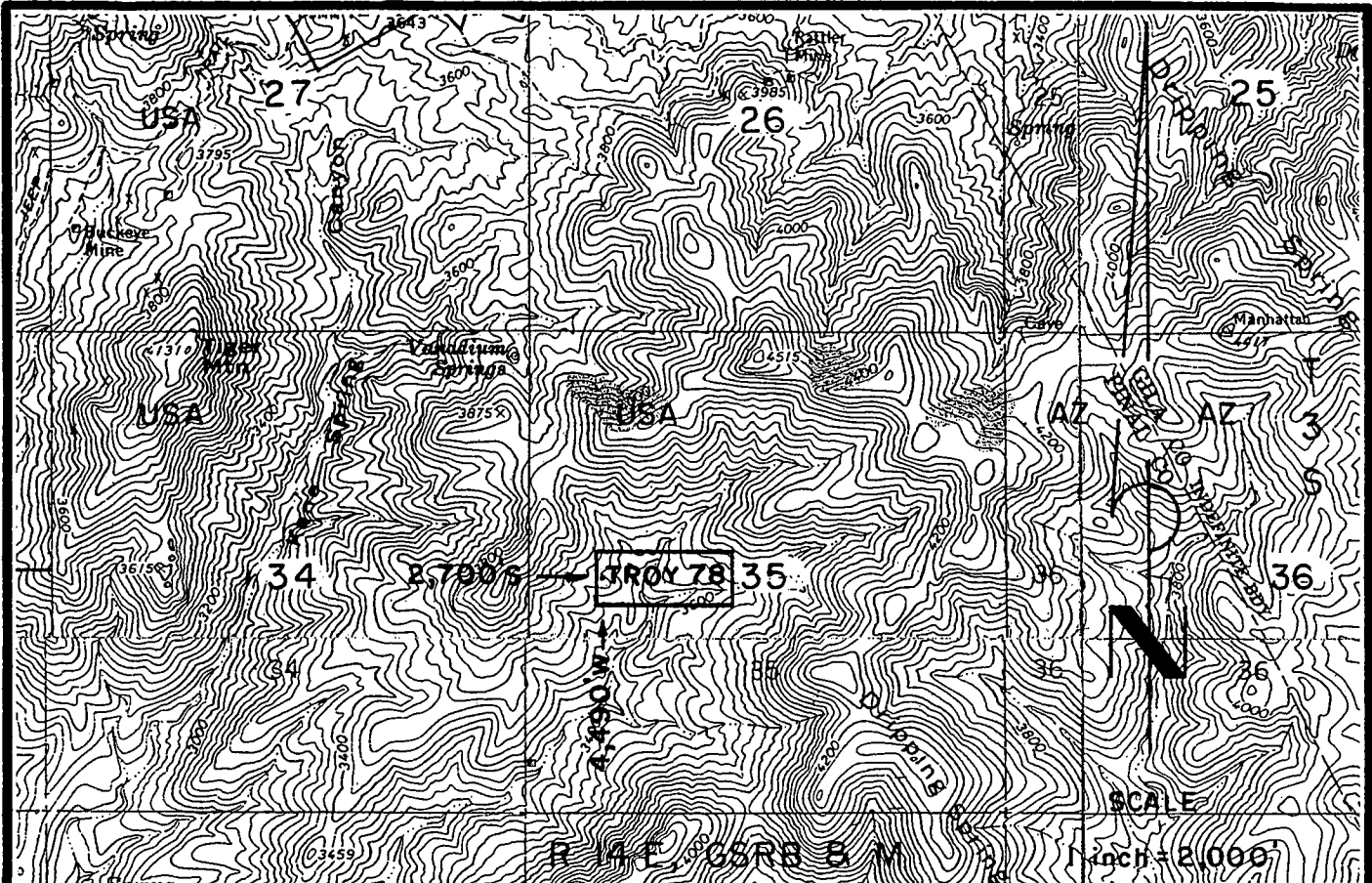
The claim has been monumented in accordance with State and Federal law. Corner and location monuments are substantial posts projecting at least four feet above the ground.

Located, dated, and posted on the ground this 21st day of FEB., 2004.

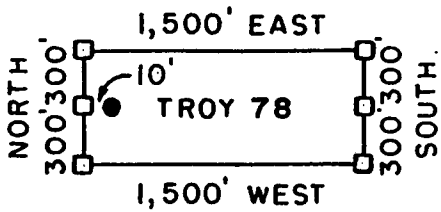
Phelps Dodge Exploration Corporation (Owner):

By Joseph B. Beckman (Agent)
Joseph B. Beckman

RECORDED
FEB 22 2004
PINAL COUNTY ARIZONA



TROY 78 LODGE CLAIM-600' X 1,500'
 PINAL COUNTY, ARIZONA
 THE LOCATION MONUMENT OF THIS TROY CLAIM IS TIED TO
 THE SW CORNER OF SECTION 25, T 3 S-R 14 E, GSRB 8 M.



- = CLAIM CORNER/END CENTER MONUMENT
 - = LOCATION MONUMENT
- ALL MONUMENTS ARE 2" X 2" X 5' WOOD POSTS.

PHELPS DODGE
 EXPLORATION CORPORATION
 ONE NORTH CENTRAL AVENUE
 PHOENIX, ARIZONA 85004

ATTACHED TO AND
 MADE A PART OF
 TROY 78 LOCATION NOTICE
 PAGE 2 OF 2

ANL 361306

3

When recorded mail to :
RANDAL O WHITE
PHELPS DODGE EXPLORATION CORP
700 W PRINCE RD # 100
TUCSON AZ 85705



OFFICIAL RECORDS OF
PINAL COUNTY RECORDER
LAURA DEAN-LYTTLE

DATE/TIME: 05/13/04 1015
FEE: \$14.00
PAGES: 3
FEE NUMBER: 2004-035236

(The above space reserved for recording information)

CAPTION HEADING

ARIZONA NOTICE OF LOCATION (LODE CLAIM)

AMC 361307

DO NOT DISCARD THIS PAGE. THIS COVER PAGE IS RECORDED AS PART OF YOUR DOCUMENT. THE CERTIFICATE OF RECORDATION WITH THE FEE NUMBER IN THE UPPER RIGHT CORNER IS THE PERMANENT REFERENCE NUMBER OF THIS DOCUMENT IN THE PINAL COUNTY RECORDER'S OFFICE.

RECORDED
MAY 13 2004

ARIZONA NOTICE OF LOCATION
(Lode Claim)

NOTICE IS HEREBY GIVEN THAT PHELPS DODGE EXPLORATION CORPORATION, whose mailing address is One North Central Avenue, Phoenix, AZ 85004, by its undersigned agent, makes this location of the TROY 79 lode mining claim, in the Unknown Mining District, Pinal County, Arizona.

The general course of the claim is from East to West, and said claim is located within _____, _____, _____, NE, quarter(s) of Section(s) 27, Township 3 South, Range 14 East, GSRB&M, Pinal County, Arizona.

This claim is 1500 feet in length and 600 feet in width.

This Notice of Location is posted on the center line of the claim.

The claim runs from the location monument on which this notice is posted 10 feet in a E'ly direction to the East end line and 1490 feet in a W'ly direction to the West end line. The claim boundaries are marked by six monuments, one at each corner and one at the center of each end line. The location monument on which this notice is posted is situated within Section 27, Township 3 South, Range 14 East, GSRB&M, Pinal County, Arizona, and is approximately 3300 feet North and 6,010 feet West from the SW corner of Section 25, Township 3 South, Range 14 East, GSRB&M, Pinal County, Arizona.

AMC 361307

The undersigned claims the ground as depicted on the map which is attached to a copy of this Notice of Location filed in the office of the County Recorder, Pinal County, Florence, Arizona.

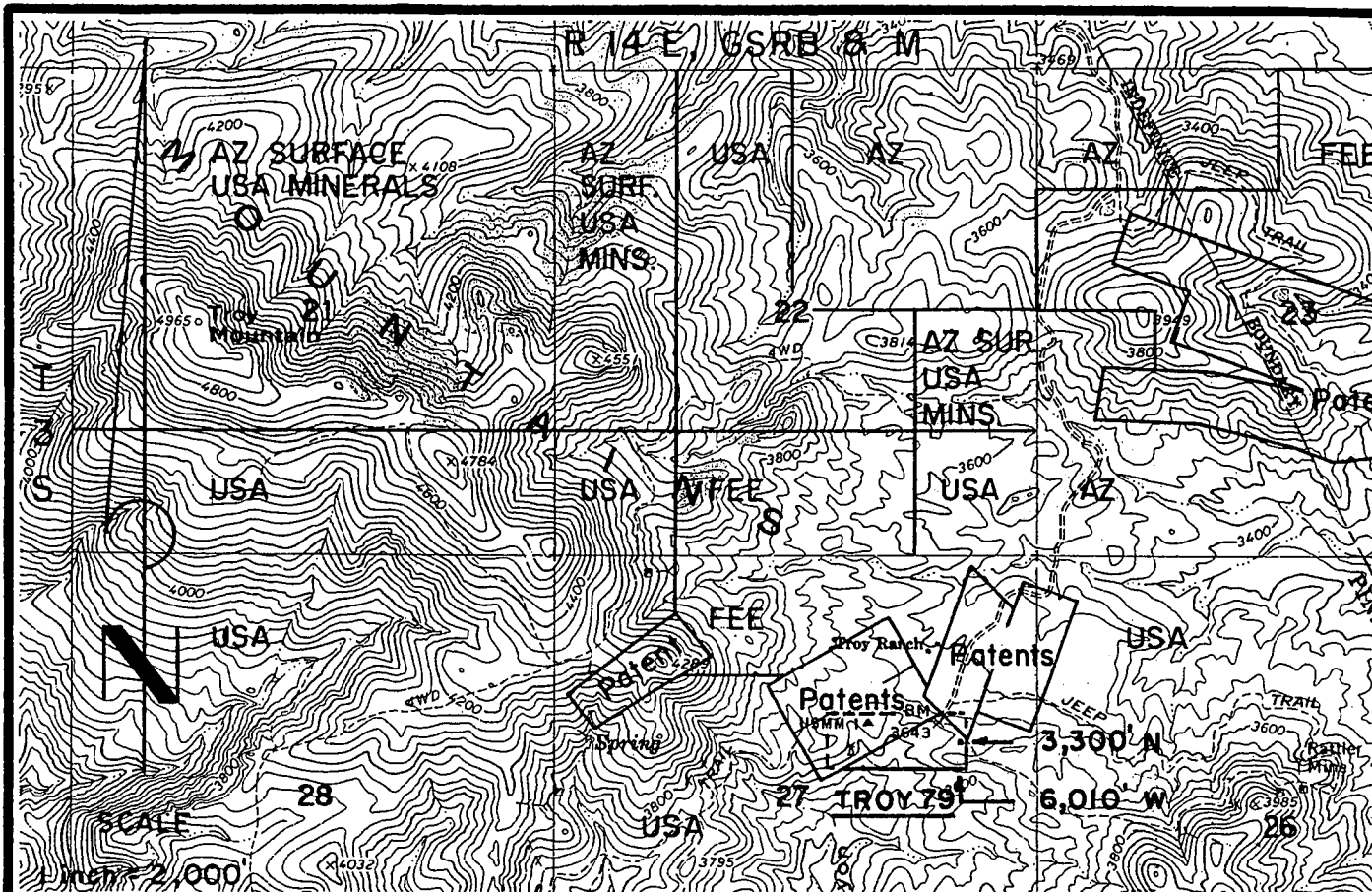
The claim has been monumented in accordance with State and Federal law. Corner and location monuments are substantial posts projecting at least four feet above the ground.

Located, dated, and posted on the ground this 21st day of FEB., 2004.

Phelps Dodge Exploration Corporation (Owner):

By Joseph B. Beckman (Agent)
Joseph B. Beckman

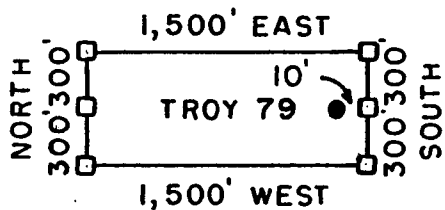
RECORDED
INDEXED



TROY 79 LODGE CLAIM-600' X 1,500'

PINAL COUNTY, ARIZONA

THE LOCATION MONUMENT OF THIS TROY CLAIM IS TIED TO THE SW CORNER OF SECTION 25, T 3 S-R 14 E, GSRB & M.



□ = CLAIM CORNER/END CENTER MONUMENT

● = LOCATION MONUMENT

ALL MONUMENTS ARE 2" X 2" X 5' WOOD POSTS.

PHELPS DODGE
EXPLORATION CORPORATION
ONE NORTH CENTRAL AVENUE
PHOENIX, ARIZONA 85004

ATTACHED TO AND
MADE A PART OF
TROY 79 LOCATION NOTICE
PAGE 2 OF 2

AMC 361307

3

When recorded mail to :
RANDAL O WHITE
PHELPS DODGE EXPLORATION CORP
700 W PRINCE RD # 100
TUCSON AZ 85705



OFFICIAL RECORDS OF
PINAL COUNTY RECORDER
LAURA DEAN-LYTLER

DATE/TIME: 05/13/04 1015
FEE: \$14.00
PAGES: 3
FEE NUMBER: 2004-035237

(The above space reserved for recording information)

CAPTION HEADING

ARIZONA NOTICE OF LOCATION (LODE CLAIM)

AMC 361308

DO NOT DISCARD THIS PAGE. THIS COVER PAGE IS RECORDED AS PART OF YOUR DOCUMENT. THE CERTIFICATE OF RECORDATION WITH THE FEE NUMBER IN THE UPPER RIGHT CORNER IS THE PERMANENT REFERENCE NUMBER OF THIS DOCUMENT IN THE PINAL COUNTY RECORDER'S OFFICE.

RECORDED
MAY 13 2004
PINAL COUNTY RECORDER

ARIZONA NOTICE OF LOCATION
(Lode Claim)

NOTICE IS HEREBY GIVEN THAT PHELPS DODGE EXPLORATION CORPORATION, whose mailing address is One North Central Avenue, Phoenix, AZ 85004, by its undersigned agent, makes this location of the TROY 80 lode mining claim, in the Unknown Mining District, Pinal County, Arizona.

The general course of the claim is from East to West, and said claim is located within _____, _____, _____, NE~~4~~5E, quarter(s) of Section(s) 27, Township 3 South, Range 14 East, GSRB&M, Pinal County, Arizona.

This claim is 1500 feet in length and 600 feet in width.

This Notice of Location is posted on the center line of the claim.

The claim runs from the location monument on which this notice is posted 10 feet in a E'ly direction to the East end line and 1,490 feet in a W'ly direction to the West end line. The claim boundaries are marked by six monuments, one at each corner and one at the center of each end line. The location monument on which this notice is posted is situated within Section 27, Township 3 South, Range 14 East, GSRB&M, Pinal County, Arizona, and is approximately 2,700 feet North and 6,010 feet West from the SW corner of Section 25, Township 3 South, Range 14 East, GSRB&M, Pinal County, Arizona.

The undersigned claims the ground as depicted on the map which is attached to a copy of this Notice of Location filed in the office of the County Recorder, Pinal County, Florence, Arizona.

The claim has been monumented in accordance with State and Federal law. Corner and location monuments are substantial posts projecting at least four feet above the ground.

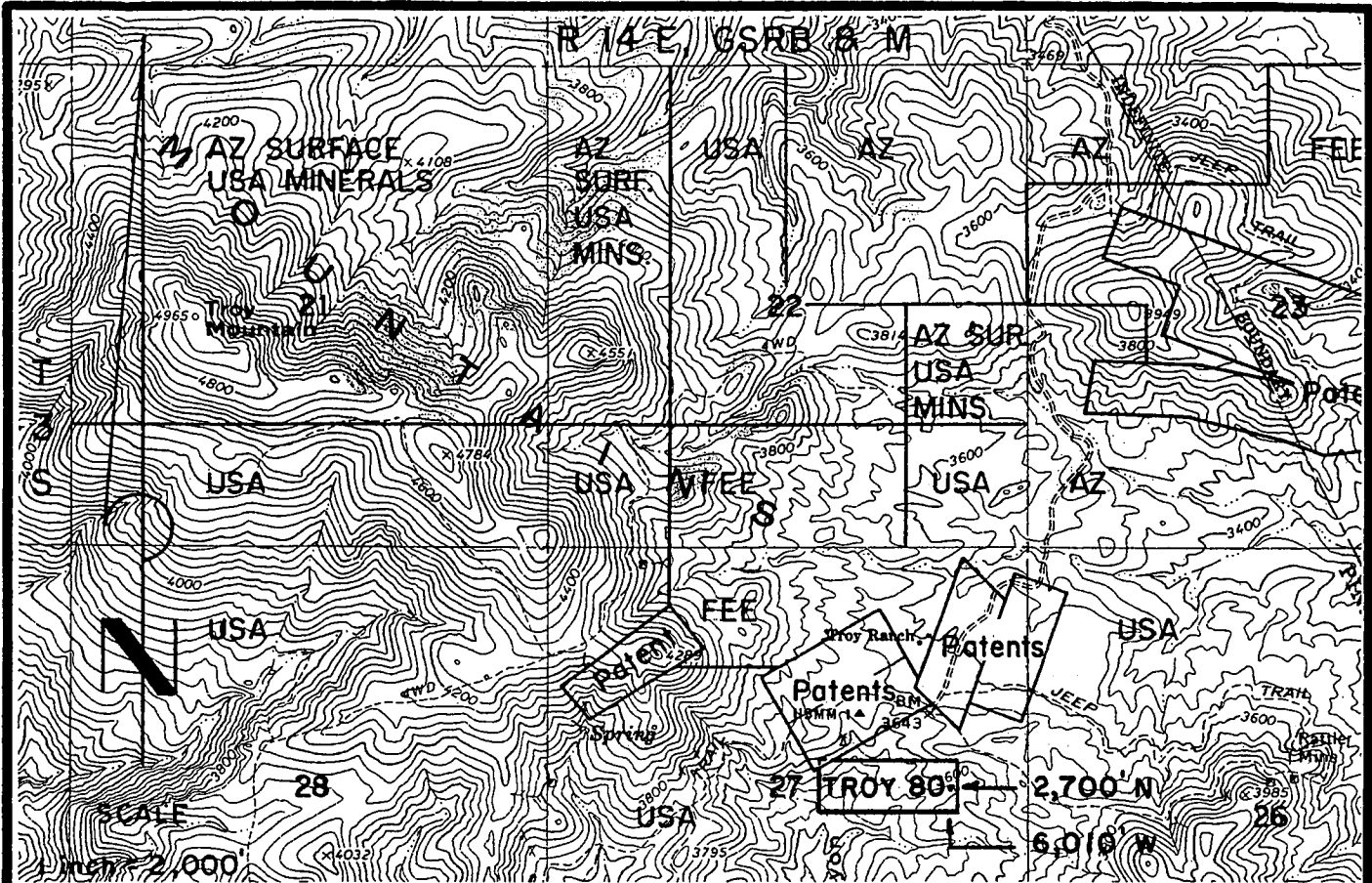
Located, dated, and posted on the ground this 21~~st~~ day of FEB., 2004.

Phelps Dodge Exploration Corporation (Owner)

By Joseph B. Beckman (agent)
Joseph B. Beckman

AMC 361308

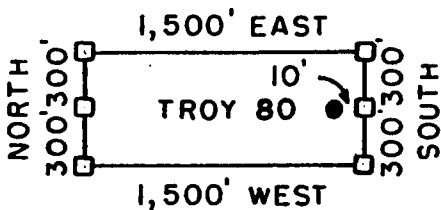
RECORDED
FEB 22 2004
PINAL COUNTY ARIZONA



TROY 80 LODGE CLAIM-600' X 1,500'

PINAL COUNTY, ARIZONA

THE LOCATION MONUMENT OF THIS TROY CLAIM IS TIED TO THE SW CORNER OF SECTION 25, T 3 S-R 14 E, GSRB & M.



□ = CLAIM CORNER/END CENTER MONUMENT

● = LOCATION MONUMENT

ALL MONUMENTS ARE 2" X 2" X 5" WOOD POSTS.

PHELPS DODGE
EXPLORATION CORPORATION
ONE NORTH CENTRAL AVENUE
PHOENIX, ARIZONA 85004

ATTACHED TO AND
MADE A PART OF
TROY 80 LOCATION NOTICE
PAGE 2 OF 2

ANP 351309

3

When recorded mail to :

RANDAL O WHITE
 PHELPS DODGE EXPLORATION CORP
 700 W PRINCE RD # 100
 TUCSON AZ 85705



**OFFICIAL RECORDS OF
 PINAL COUNTY RECORDER
 LAURA DEAN-LYTL**

DATE/TIME: 05/13/04 1015
 FEE: \$14.00
 PAGES: 3
 FEE NUMBER: 2004-035238

(The above space reserved for recording information)

CAPTION HEADING

ARIZONA NOTICE OF LOCATION (LODE CLAIM)

ANR 361309

DO NOT DISCARD THIS PAGE. THIS COVER PAGE IS RECORDED AS PART OF YOUR DOCUMENT. THE CERTIFICATE OF RECORDATION WITH THE FEE NUMBER IN THE UPPER RIGHT CORNER IS THE PERMANENT REFERENCE NUMBER OF THIS DOCUMENT IN THE PINAL COUNTY RECORDER'S OFFICE.

RECORDED
 MAY 13 2004

ARIZONA NOTICE OF LOCATION
(Lode Claim)

NOTICE IS HEREBY GIVEN THAT PHELPS DODGE EXPLORATION CORPORATION, whose mailing address is One North Central Avenue, Phoenix, AZ 85004, by its undersigned agent, makes this location of the TROY 81 lode mining claim, in the Unknown Mining District, Pinal County, Arizona.

The general course of the claim is from East to West, and said claim is located within SE, quarter(s) of Section(s) 27, Township 3 South, Range 14 East, GSRB&M, Pinal County, Arizona.

This claim is 1500 feet in length and 600 feet in width.

This Notice of Location is posted on the center line of the claim.

The claim runs from the location monument on which this notice is posted 10 feet in a E'ly direction to the East end line and 1,490 feet in a W'ly direction to the West end line. The

claim boundaries are marked by six monuments, one at each corner and one at the center of each end line. The location monument on which this notice is posted is situated within Section 27, Township 3 South, Range 14 East, GSRB&M, Pinal County, Arizona, and is approximately 2,100 feet North and 6,010 feet West from the SW corner of Section 25, Township 3 South, Range 14 East, GSRB&M, Pinal County, Arizona.

The undersigned claims the ground as depicted on the map which is attached to a copy of this Notice of Location filed in the office of the County Recorder, Pinal County, Florence, Arizona.

The claim has been monumented in accordance with State and Federal law. Corner and location monuments are substantial posts projecting at least four feet above the ground.

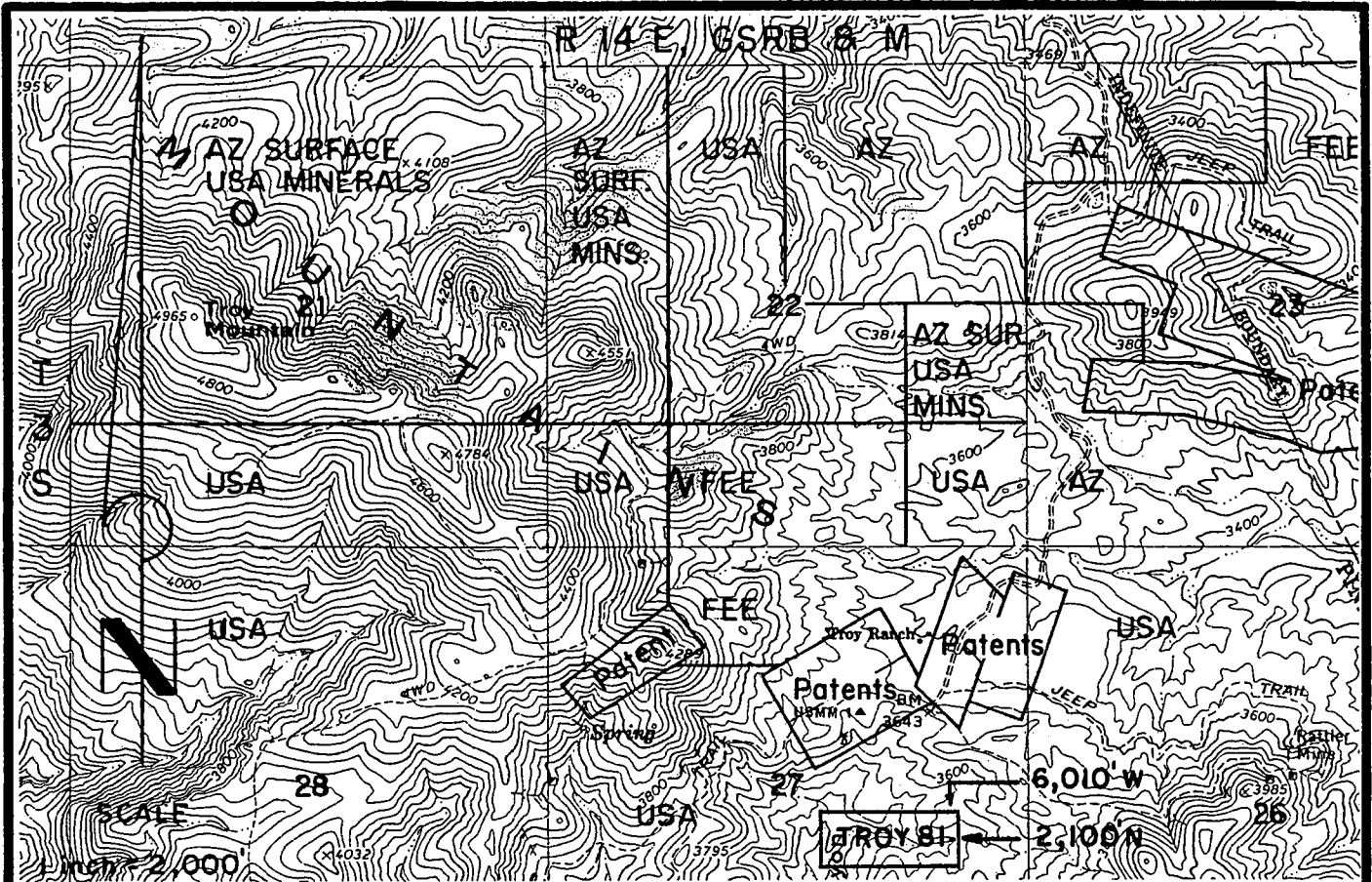
Located, dated, and posted on the ground this 21st day of FEB., 2004.

Phelps Dodge Exploration Corporation (Owner)

By Joseph B. Beckman (Agent)
Joseph B. Beckman

ANC 361309

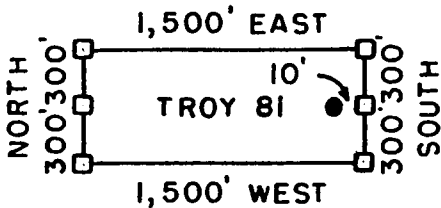
ANC 361309



TROY 81 LODGE CLAIM-600' X 1,500'

PINAL COUNTY, ARIZONA

THE LOCATION MONUMENT OF THIS TROY CLAIM IS TIED TO THE SW CORNER OF SECTION 25, T 3 S-R 14 E, GSRB & M.



- = CLAIM CORNER/END CENTER MONUMENT
- = LOCATION MONUMENT

ALL MONUMENTS ARE 2" X 2" X 5' WOOD POSTS.

PHELPS DODGE
EXPLORATION CORPORATION
ONE NORTH CENTRAL AVENUE
PHOENIX, ARIZONA 85004

ATTACHED TO AND
MADE A PART OF
TROY 81 LOCATION NOTICE
PAGE 2 OF 2

AMC 341300

3

When recorded mail to :
RANDAL O WHITE
PHELPS DODGE EXPLORATION CORP
700 W PRINCE RD # 100
TUCSON AZ 85705



OFFICIAL RECORDS OF
PINAL COUNTY RECORDER
LAURA DEAN-LYTL

DATE/TIME: 05/13/04 1015
FEE: \$14.00
PAGES: 3
FEE NUMBER: 2004-035239

(The above space reserved for recording information)

CAPTION HEADING

ARIZONA NOTICE OF LOCATION (LODE CLAIM)

AMC 361310

DO NOT DISCARD THIS PAGE. THIS COVER PAGE IS RECORDED AS PART OF YOUR DOCUMENT. THE CERTIFICATE OF RECORDATION WITH THE FEE NUMBER IN THE UPPER RIGHT CORNER IS THE PERMANENT REFERENCE NUMBER OF THIS DOCUMENT IN THE PINAL COUNTY RECORDER'S OFFICE.

RECORDED
MAY 14 2004
10:15 AM

ARIZONA NOTICE OF LOCATION
(Lode Claim)

NOTICE IS HEREBY GIVEN THAT PHELPS DODGE EXPLORATION CORPORATION, whose mailing address is One North Central Avenue, Phoenix, AZ 85004, by its undersigned agent, makes this location of the TROY 82 lode mining claim, in the Unknown Mining District, Pinal County, Arizona.

The general course of the claim is from East to West, and said claim is located within _____, _____, SE, quarter(s) of Section(s) 27, Township 3 South, Range 14 East, GSRB&M, Pinal County, Arizona.

This claim is 1500 feet in length and 600 feet in width.

This Notice of Location is posted on the center line of the claim.

The claim runs from the location monument on which this notice is posted 10 feet in a E'ly direction to the East end line and 1,490 feet in a W'ly direction to the West end line. The claim boundaries are marked by six monuments, one at each corner and one at the center of each end line. The location monument on which this notice is posted is situated within Section 27, Township 3 South, Range 14 East, GSRB&M, Pinal County, Arizona, and is approximately 1,500 feet North and 6,010 feet West from the SW corner of Section 25, Township 3 South, Range 14 East, GSRB&M, Pinal County, Arizona.

The undersigned claims the ground as depicted on the map which is attached to a copy of this Notice of Location filed in the office of the County Recorder, Pinal County, Florence, Arizona.

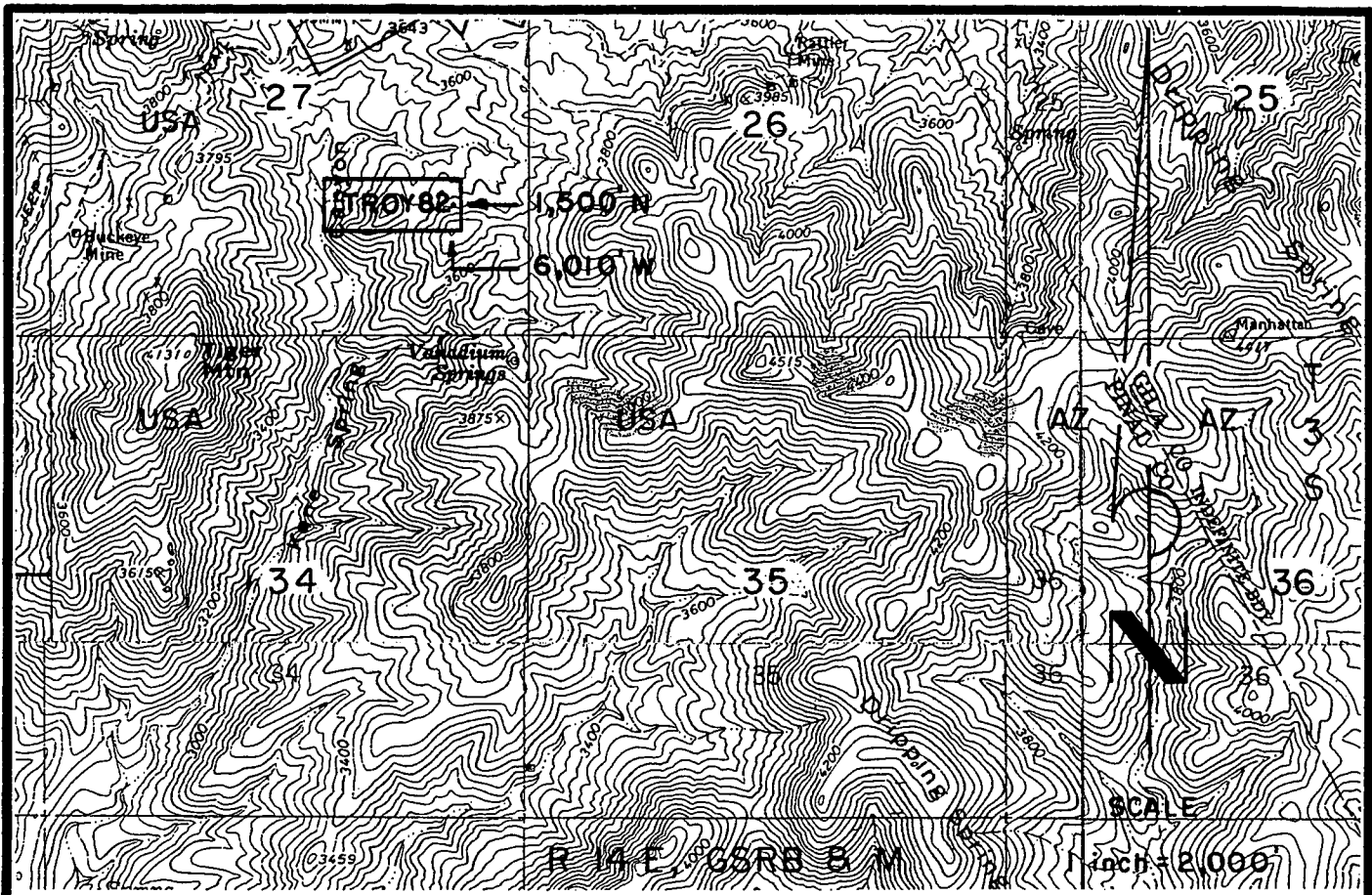
The claim has been monumented in accordance with State and Federal law. Corner and location monuments are substantial posts projecting at least four feet above the ground.

Located, dated, and posted on the ground this 21st day of FEB., 2004.

Phelps Dodge Exploration Corporation (Owner)

By Joseph B. Beckman (Agent)
Joseph B. Beckman

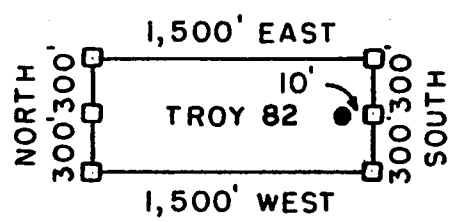
ANC 361310



TROY 82 LODE CLAIM-600' X 1,500'

PINAL COUNTY, ARIZONA

THE LOCATION MONUMENT OF THIS TROY CLAIM IS TIED TO THE SW CORNER OF SECTION 25, T 3 S-R 14 E, GSRB 8 M.



- = CLAIM CORNER/END CENTER MONUMENT
- = LOCATION MONUMENT

ALL MONUMENTS ARE 2" X 2" X 5' WOOD POSTS.

PHELPS DODGE
EXPLORATION CORPORATION
ONE NORTH CENTRAL AVENUE
PHOENIX, ARIZONA 85004

ATTACHED TO AND
MADE A PART OF
TROY 82 LOCATION NOTICE
PAGE 2 OF 2

ANP 361310

3

When recorded mail to :

RANDAL O WHITE
 PHELPS DODGE EXPLORATION CORP
 700 W PRINCE RD # 100
 TUCSON AZ 85705



OFFICIAL RECORDS OF
 PINAL COUNTY RECORDER
 LAURA DEAN-LYTTLE

DATE/TIME: 05/13/04 1015
 FEE: \$14.00
 PAGES: 3
 FEE NUMBER: 2004-035240

(The above space reserved for recording information)

CAPTION HEADING

ARIZONA NOTICE OF LOCATION (LODE CLAIM)

DO NOT DISCARD THIS PAGE. THIS COVER PAGE IS RECORDED AS PART OF YOUR DOCUMENT. THE CERTIFICATE OF RECORDATION WITH THE FEE NUMBER IN THE UPPER RIGHT CORNER IS THE PERMANENT REFERENCE NUMBER OF THIS DOCUMENT IN THE PINAL COUNTY RECORDER'S OFFICE.

ANR 361311

RECORDED
 MAY 14 2004
 P 307

ARIZONA NOTICE OF LOCATION
(Lode Claim)

NOTICE IS HEREBY GIVEN THAT PHELPS DODGE EXPLORATION CORPORATION, whose mailing address is One North Central Avenue, Phoenix, AZ 85004, by its undersigned agent, makes this location of the TROY 88 lode mining claim, in the Unknown Mining District, Pinal County, Arizona.

The general course of the claim is from East to West, and said claim is located within _____, _____, _____, SE, quarter(s) of Section(s) 27, Township 3 South, Range 14 East, GSRB&M, Pinal County, Arizona.

This claim is 1500 feet in length and 600 feet in width.

This Notice of Location is posted on the center line of the claim.

The claim runs from the location monument on which this notice is posted 10 feet in a E'ly direction to the East end line and 1,490 feet in a W'ly direction to the West end line. The claim boundaries are marked by six monuments, one at each corner and one at the center of each end line. The location monument on which this notice is posted is situated within Section 27, Township 3 South, Range 14 East, GSRB&M, Pinal County, Arizona, and is approximately 900 feet North and 6010 feet West from the SW corner of Section 25, Township 3 South, Range 14 East, GSRB&M, Pinal County, Arizona.

The undersigned claims the ground as depicted on the map which is attached to a copy of this Notice of Location filed in the office of the County Recorder, Pinal County, Florence, Arizona.

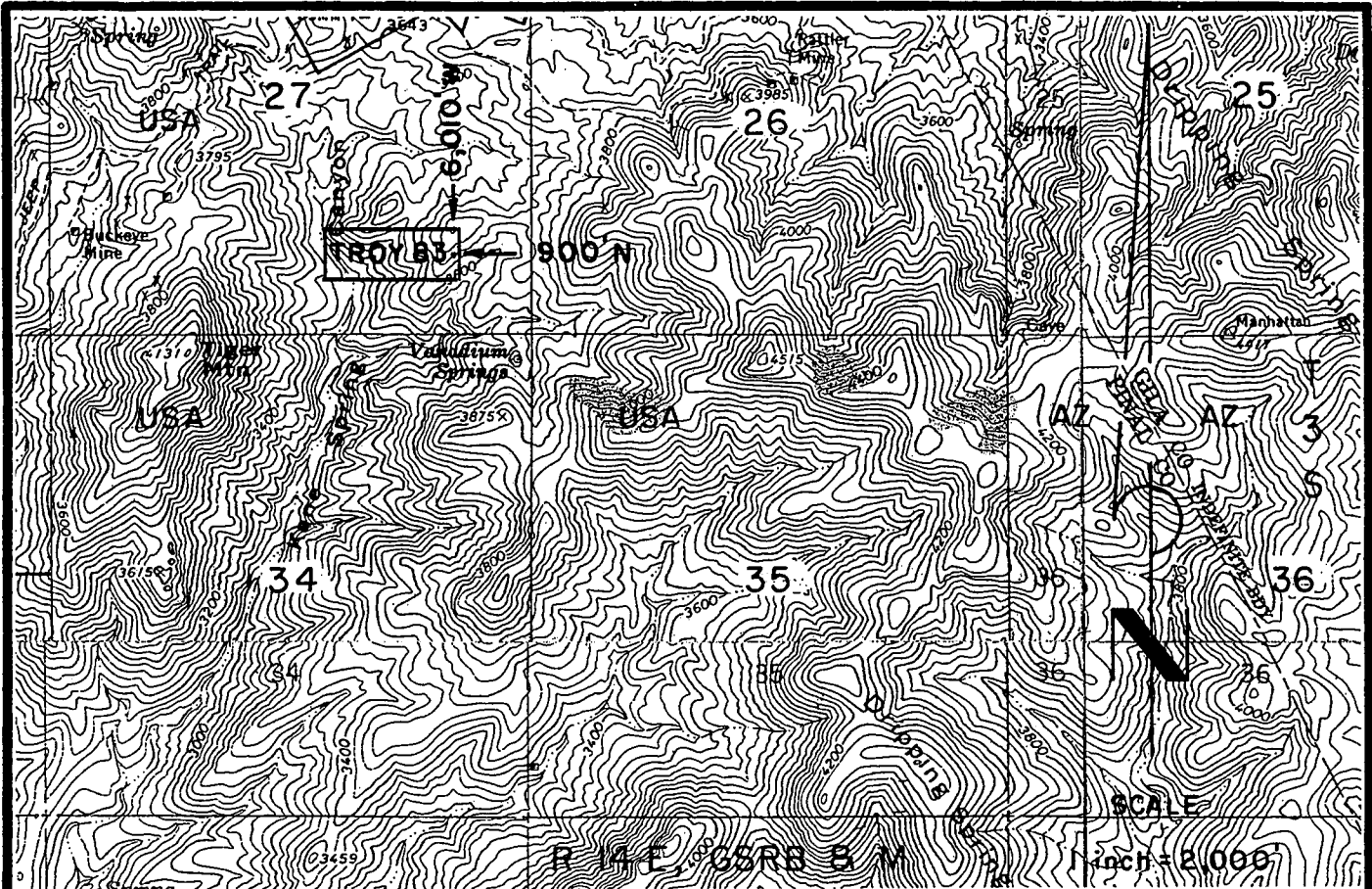
The claim has been monumented in accordance with State and Federal law. Corner and location monuments are substantial posts projecting at least four feet above the ground.

Located, dated, and posted on the ground this 21st day of FEB., 2004.

Phelps Dodge Exploration Corporation (Owner)

By Joseph B. Beckman (Agent)
Joseph B. Beckman

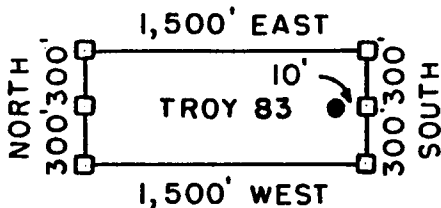
AMC 361311



TROY 83 LODE CLAIM-600' X 1,500'

PINAL COUNTY, ARIZONA

THE LOCATION MONUMENT OF THIS TROY CLAIM IS TIED TO THE SW CORNER OF SECTION 25, T 3 S-R 14 E, GSRB & M.



- = CLAIM CORNER/END CENTER MONUMENT
- = LOCATION MONUMENT

ALL MONUMENTS ARE 2" X 2" X 5' WOOD POSTS.

PHELPS DODGE
 EXPLORATION CORPORATION
 ONE NORTH CENTRAL AVENUE
 PHOENIX, ARIZONA 85004

ATTACHED TO AND
 MADE A PART OF
 TROY 83 LOCATION NOTICE
 PAGE 2 OF 2

AMC 361311

AMC 341311

3

When recorded mail to :

RANDAL O WHITE
 PHELPS DODGE EXPLORATION CORP
 700 W PRINCE RD # 100
 TUCSON AZ 85705



**OFFICIAL RECORDS OF
 PINAL COUNTY RECORDER
 LAURA DEAN-LYTLER**

DATE/TIME: 05/13/04 1015
 FEE: \$14.00
 PAGES: 3
 FEE NUMBER: 2004-035241

(The above space reserved for recording information)

CAPTION HEADING

ARIZONA NOTICE OF LOCATION (LODE CLAIM)

DO NOT DISCARD THIS PAGE. THIS COVER PAGE IS RECORDED AS PART OF YOUR DOCUMENT. THE CERTIFICATE OF RECORDATION WITH THE FEE NUMBER IN THE UPPER RIGHT CORNER IS THE PERMANENT REFERENCE NUMBER OF THIS DOCUMENT IN THE PINAL COUNTY RECORDER'S OFFICE.

ANC 361312

RECORDED
 MAY 14 2004
 10:15 AM P 300

ARIZONA NOTICE OF LOCATION
(Lode Claim)

NOTICE IS HEREBY GIVEN THAT PHELPS DODGE EXPLORATION CORPORATION, whose mailing address is One North Central Avenue, Phoenix, AZ 85004, by its undersigned agent, makes this location of the TROY 84 lode mining claim, in the Unknown Mining District, Pinal County, Arizona.

The general course of the claim is from East to West, and said claim is located within _____, _____, 5E, quarter(s) of Section(s) 27, Township 3 South, Range 14 East, GSRB&M, Pinal County, Arizona.

This claim is 1500 feet in length and 600 feet in width.

This Notice of Location is posted on the center line of the claim.

The claim runs from the location monument on which this notice is posted 10 feet in a E'y direction to the East end line and 1490 feet in a W'y direction to the West end line. The claim boundaries are marked by six monuments, one at each corner and one at the center of each end line. The location monument on which this notice is posted is situated within Section 27, Township 3 South, Range 14 East, GSRB&M, Pinal County, Arizona, and is approximately 300 feet North and 6,010 feet West from the SW corner of Section 25, Township 3 South, Range 14 East, GSRB&M, Pinal County, Arizona.

The undersigned claims the ground as depicted on the map which is attached to a copy of this Notice of Location filed in the office of the County Recorder, Pinal County, Florence, Arizona.

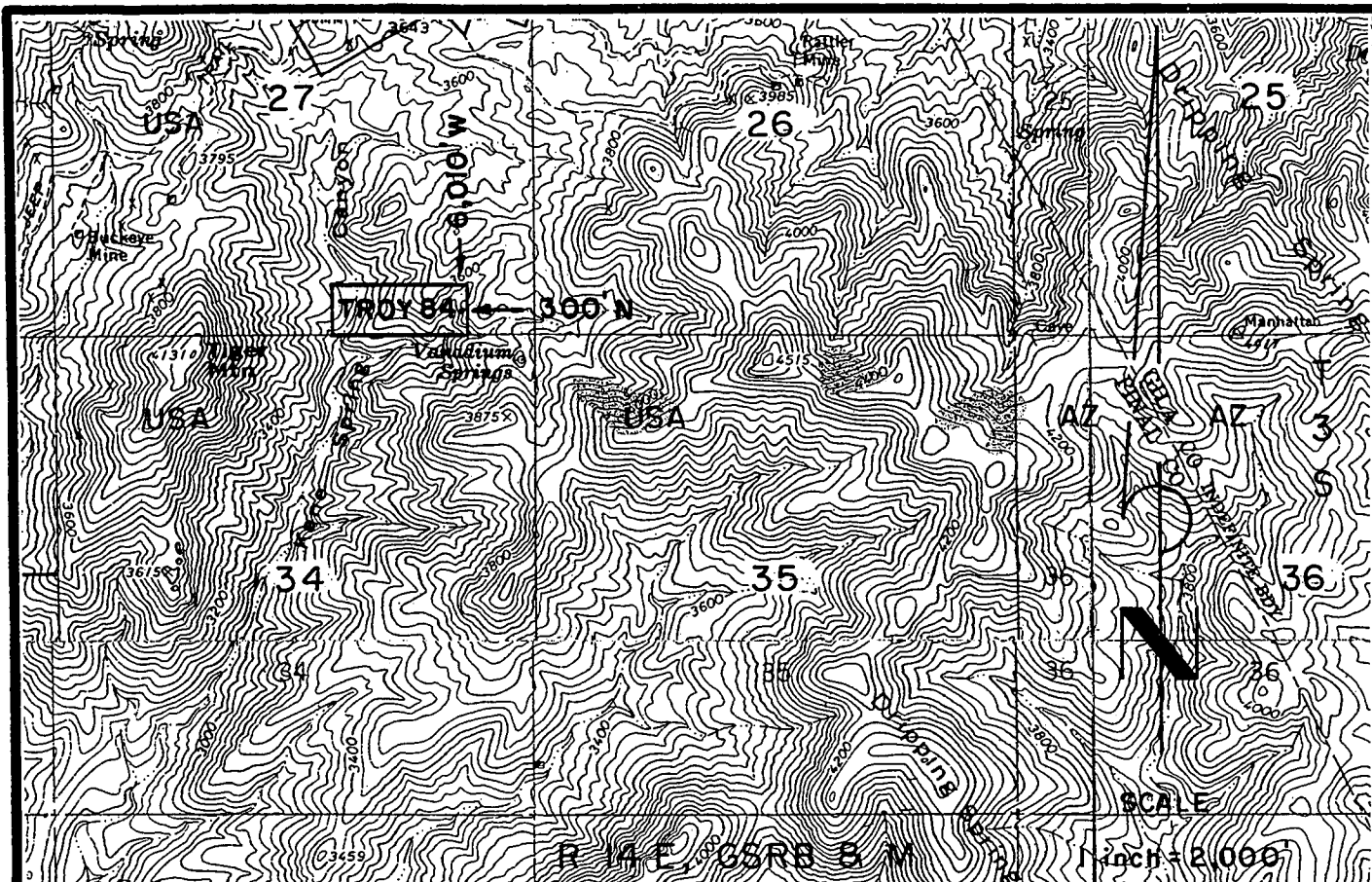
The claim has been monumented in accordance with State and Federal law. Corner and location monuments are substantial posts projecting at least four feet above the ground.

Located, dated, and posted on the ground this 21st day of FEB., 2004.

Phelps Dodge Exploration Corporation (Owner)

By Joseph B. Beckman (Agent)
Joseph B. Beckman

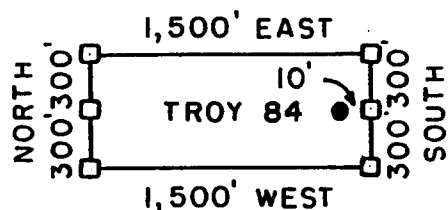
AMC 361312



TROY 84 LODGE CLAIM-600' X 1,500'

PINAL COUNTY, ARIZONA

THE LOCATION MONUMENT OF THIS TROY CLAIM IS TIED TO THE SW CORNER OF SECTION 25, T 3 S-R 14 E, GSRB & M.



□ = CLAIM CORNER/END CENTER MONUMENT

● = LOCATION MONUMENT

ALL MONUMENTS ARE 2" X 2" X 5' WOOD POSTS.

PHELPS DODGE
EXPLORATION CORPORATION
ONE NORTH CENTRAL AVENUE
PHOENIX, ARIZONA 85004

ATTACHED TO AND
MADE A PART OF
TROY 84 LOCATION NOTICE
PAGE 2 OF 2

ANG 361312

ANG 361312

3

When recorded mail to :
RANDAL O WHITE
PHELPS DODGE EXPLORATION CORP
700 W PRINCE RD # 100
TUCSON AZ 85705



OFFICIAL RECORDS OF
PINAL COUNTY RECORDER
LAURA DEAN-LYTLE

DATE/TIME: 05/13/04 1015
FEE: \$14.00
PAGES: 3
FEE NUMBER: 2004-035242

(The above space reserved for recording information)

CAPTION HEADING

ARIZONA NOTICE OF LOCATION (LODE CLAIM)

ANC 361313

DO NOT DISCARD THIS PAGE. THIS COVER PAGE IS RECORDED AS PART OF YOUR DOCUMENT. THE CERTIFICATE OF RECORDATION WITH THE FEE NUMBER IN THE UPPER RIGHT CORNER IS THE PERMANENT REFERENCE NUMBER OF THIS DOCUMENT IN THE PINAL COUNTY RECORDER'S OFFICE.

RECORDED
MAY 14 2004
PINAL COUNTY RECORDER

ARIZONA NOTICE OF LOCATION
(Lode Claim)

NOTICE IS HEREBY GIVEN THAT PHELPS DODGE EXPLORATION CORPORATION, whose mailing address is One North Central Avenue, Phoenix, AZ 85004, by its undersigned agent, makes this location of the TROY 85 lode mining claim, in the Unknown Mining District, Pinal County, Arizona.

The general course of the claim is from East to West, and said claim is located within _____, _____, _____, NE, quarter(s) of Section(s) 34, Township 3 South, Range 14 East, GSRB&M, Pinal County, Arizona.

This claim is 1500 feet in length and 600 feet in width.

This Notice of Location is posted on the center line of the claim.

The claim runs from the location monument on which this notice is posted 10 feet in a E'ly direction to the East end line and 1,490 feet in a W'ly direction to the West end line. The claim boundaries are marked by six monuments, one at each corner and one at the center of each end line. The location monument on which this notice is posted is situated within Section 34, Township 3 South, Range 14 East, GSRB&M, Pinal County, Arizona, and is approximately 300 feet South and 6,010 feet West from the SW corner of Section 25, Township 3 South, Range 14 East, GSRB&M, Pinal County, Arizona.

The undersigned claims the ground as depicted on the map which is attached to a copy of this Notice of Location filed in the office of the County Recorder, Pinal County, Florence, Arizona.

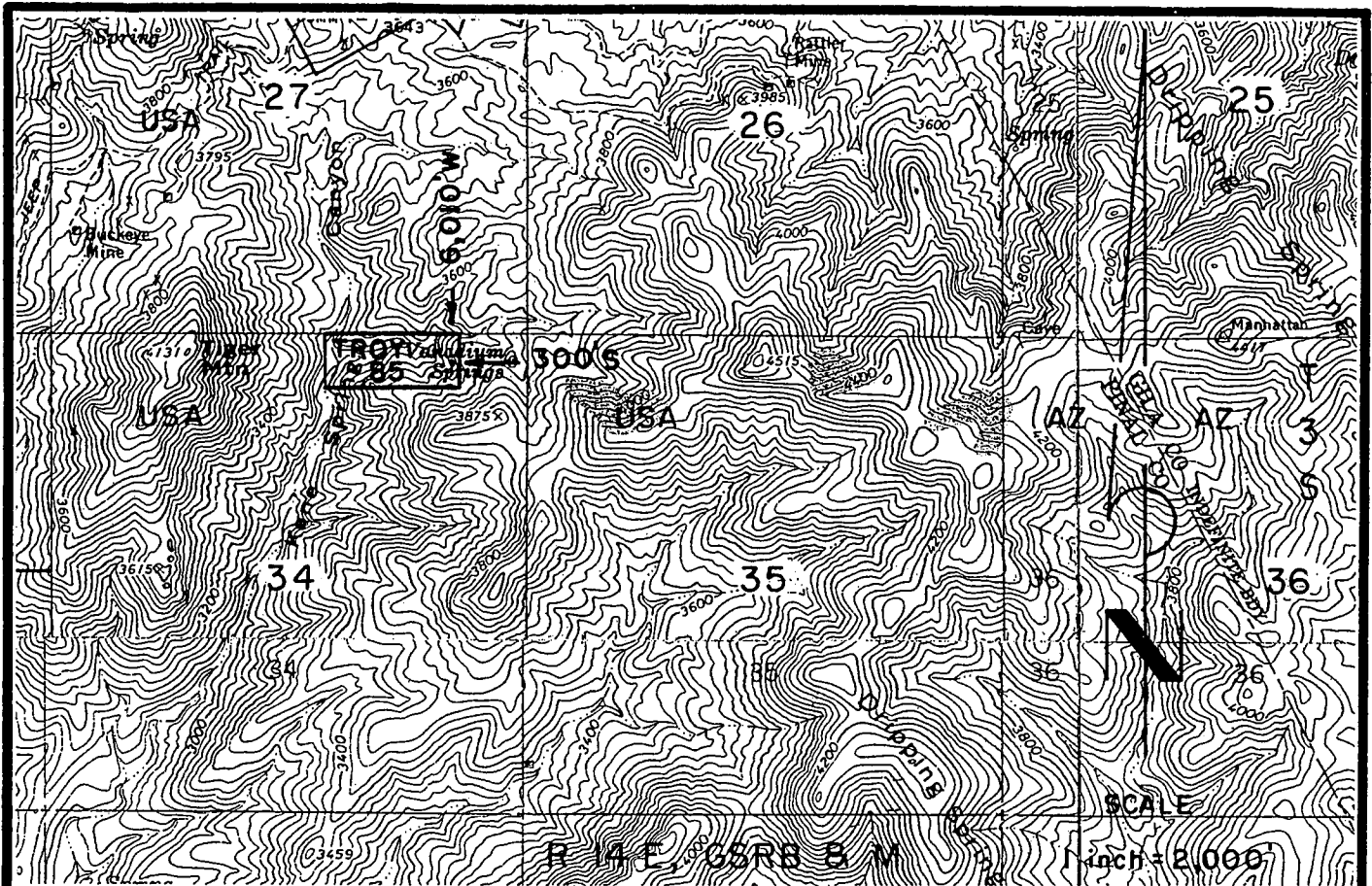
The claim has been monumented in accordance with State and Federal law. Corner and location monuments are substantial posts projecting at least four feet above the ground.

Located, dated, and posted on the ground this 21st day of FEB., 2004.

Phelps Dodge Exploration Corporation (Owner)

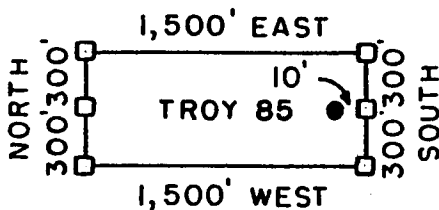
By Joseph B. Beckman (agent)
Joseph B. Beckman

ANC 361313



TROY 85 LODE CLAIM - 600' X 1,500'
 PINAL COUNTY, ARIZONA

THE LOCATION MONUMENT OF THIS TROY CLAIM IS TIED TO
 THE SW CORNER OF SECTION 25, T 3 S - R 14 E, GSRB & M.



- = CLAIM CORNER/END CENTER MONUMENT
- = LOCATION MONUMENT

ALL MONUMENTS ARE 2" X 2" X 5' WOOD POSTS.

PHELPS DODGE
 EXPLORATION CORPORATION
 ONE NORTH CENTRAL AVENUE
 PHOENIX, ARIZONA 85004

ATTACHED TO AND
 MADE A PART OF
 TROY 85 LOCATION NOTICE
 PAGE 2 OF 2

ANC 361313

ANC 361313

3

When recorded mail to :
RANDAL O WHITE
PHELPS DODGE EXPLORATION CORP
700 W PRINCE RD # 100
TUCSON AZ 85705



**OFFICIAL RECORDS OF
PINAL COUNTY RECORDER
LAURA DEAN-LYTLE**

DATE/TIME: 05/13/04 1015
FEE: \$14.00
PAGES: 3
FEE NUMBER: 2004-035243

(The above space reserved for recording information)

CAPTION HEADING

ARIZONA NOTICE OF LOCATION (LODE CLAIM)

AMC 361314

DO NOT DISCARD THIS PAGE. THIS COVER PAGE IS RECORDED AS PART OF YOUR DOCUMENT. THE CERTIFICATE OF RECORDATION WITH THE FEE NUMBER IN THE UPPER RIGHT CORNER IS THE PERMANENT REFERENCE NUMBER OF THIS DOCUMENT IN THE PINAL COUNTY RECORDER'S OFFICE.

RECORDED
MAY 14 P 30

ARIZONA NOTICE OF LOCATION
(Lode Claim)

NOTICE IS HEREBY GIVEN THAT PHELPS DODGE EXPLORATION CORPORATION, whose mailing address is One North Central Avenue, Phoenix, AZ 85004, by its undersigned agent, makes this location of the TROY 86 lode mining claim, in the Unknown Mining District, Pinal County, Arizona.

The general course of the claim is from East to West, and said claim is located within _____, _____, _____, NE, quarter(s) of Section(s) 34, Township 3 South, Range 14 East, GSRB&M, Pinal County, Arizona.

This claim is 1500 feet in length and 600 feet in width.

This Notice of Location is posted on the center line of the claim.

The claim runs from the location monument on which this notice is posted 10 feet in a E'ly direction to the East end line and 1,490 feet in a W'ly direction to the West end line. The claim boundaries are marked by six monuments, one at each corner and one at the center of each end line. The location monument on which this notice is posted is situated within Section 34, Township 3 South, Range 14 East, GSRB&M, Pinal County, Arizona, and is approximately 900 feet South and 6010 feet West from the SW corner of Section 25, Township 3 South, Range 14 East, GSRB&M, Pinal County, Arizona.

The undersigned claims the ground as depicted on the map which is attached to a copy of this Notice of Location filed in the office of the County Recorder, Pinal County, Florence, Arizona.

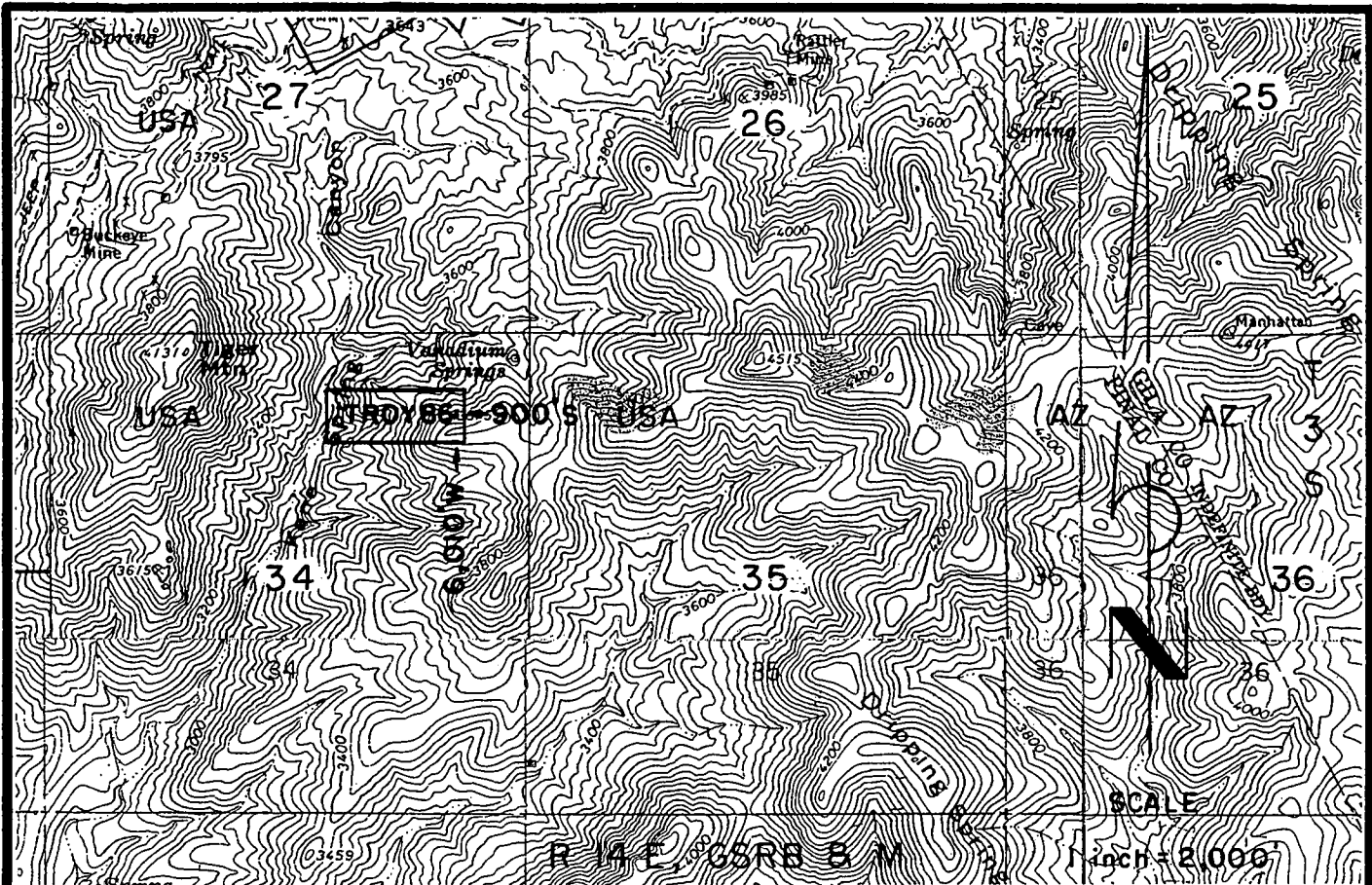
The claim has been monumented in accordance with State and Federal law. Corner and location monuments are substantial posts projecting at least four feet above the ground.

Located, dated, and posted on the ground this 21st day of FEB., 2004.

Phelps Dodge Exploration Corporation (Owner)

By Joseph B. Beckman (Agent)
Joseph B. Beckman

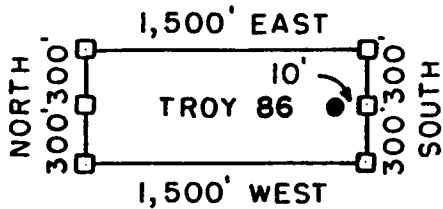
AMC 361314



TROY 86 LODGE CLAIM-600' X 1,500'

PINAL COUNTY, ARIZONA

THE LOCATION MONUMENT OF THIS TROY CLAIM IS TIED TO THE SW CORNER OF SECTION 25, T 3 S-R 14 E, GSRB & M.



- = CLAIM CORNER/END CENTER MONUMENT
- = LOCATION MONUMENT

ALL MONUMENTS ARE 2" X 2" X 5' WOOD POSTS

PHELPS DODGE
 EXPLORATION CORPORATION
 ONE NORTH CENTRAL AVENUE
 PHOENIX, ARIZONA 85004

ATTACHED TO AND
 MADE A PART OF
 TROY 86 LOCATION NOTICE
 PAGE 2 OF 2

APR 3 6 13 14

3

When recorded mail to :

RANDAL O WHITE
 PHELPS DODGE EXPLORATION CORP
 700 W PRINCE RD # 100
 TUCSON AZ 85705



**OFFICIAL RECORDS OF
 PINAL COUNTY RECORDER
 LAURA DEAN-LYTLE**

DATE/TIME: 05/13/04 1015
 FEE: \$14.00
 PAGES: 3
 FEE NUMBER: 2004-035244

(The above space reserved for recording information)

CAPTION HEADING

ARIZONA NOTICE OF LOCATION (LODE CLAIM)

DO NOT DISCARD THIS PAGE. THIS COVER PAGE IS RECORDED AS PART OF YOUR DOCUMENT. THE CERTIFICATE OF RECORDATION WITH THE FEE NUMBER IN THE UPPER RIGHT CORNER IS THE PERMANENT REFERENCE NUMBER OF THIS DOCUMENT IN THE PINAL COUNTY RECORDER'S OFFICE.

Form RE-49

AMC 361315

RECORDED
 MAY 14 2004
 10:15 AM

ARIZONA NOTICE OF LOCATION
(Lode Claim)

NOTICE IS HEREBY GIVEN THAT PHELPS DODGE EXPLORATION CORPORATION, whose mailing address is One North Central Avenue, Phoenix, AZ 85004, by its undersigned agent, makes this location of the TROY 87 lode mining claim, in the Unknown Mining District, Pinal County, Arizona.

The general course of the claim is from East to West, and said claim is located within _____, _____, _____, NE, quarter(s) of Section(s) 34, Township 3 South, Range 14 East, GSRB&M, Pinal County, Arizona.

This claim is 1500 feet in length and 600 feet in width.

This Notice of Location is posted on the center line of the claim.

The claim runs from the location monument on which this notice is posted 10 feet in a E'ly direction to the East end line and 1,490 feet in a W'ly direction to the West end line. The claim boundaries are marked by six monuments, one at each corner and one at the center of each end line. The location monument on which this notice is posted is situated within Section 34, Township 3 South, Range 14 East, GSRB&M, Pinal County, Arizona, and is approximately 1,500 feet South and 600 feet West from the SW corner of Section 25, Township 3 South, Range 14 East, GSRB&M, Pinal County, Arizona.

The undersigned claims the ground as depicted on the map which is attached to a copy of this Notice of Location filed in the office of the County Recorder, Pinal County, Florence, Arizona.

The claim has been monumented in accordance with State and Federal law. Corner and location monuments are substantial posts projecting at least four feet above the ground.

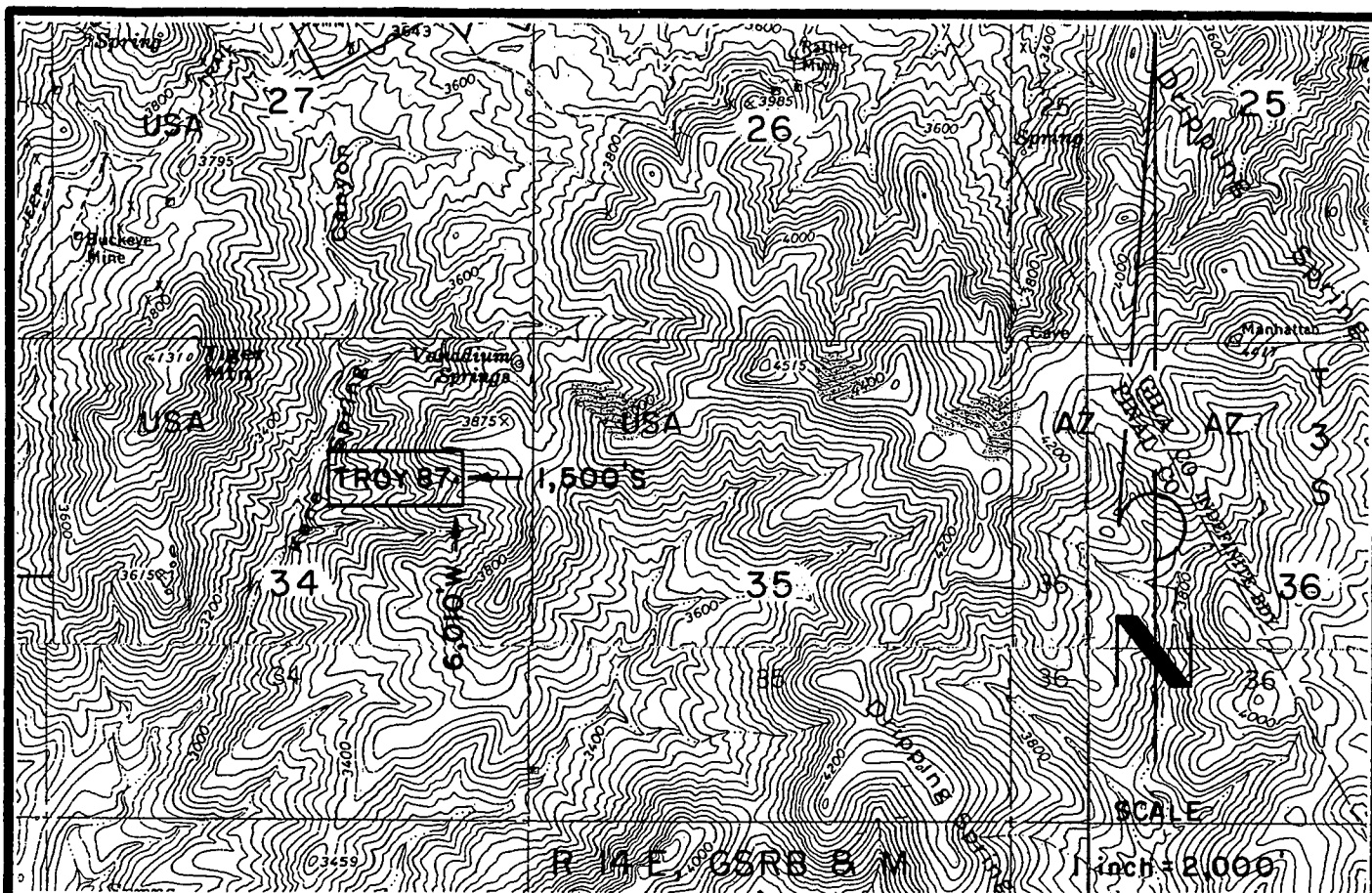
Located, dated, and posted on the ground this 21st day of FEB., 2004.

Phelps Dodge Exploration Corporation (Owner)

By Joseph B. Beckman (Agent)
Joseph B. Beckman

REC-36131

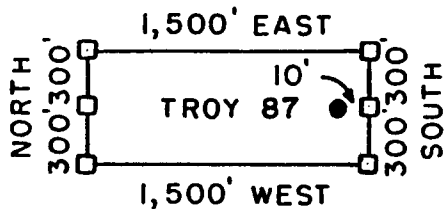
RECORDED
INDEXED



TROY 87 LODGE CLAIM-600' X 1,500'

PINAL COUNTY, ARIZONA

THE LOCATION MONUMENT OF THIS TROY CLAIM IS TIED TO THE SW CORNER OF SECTION 25, T 3 S-R 14 E, GSRB & M.



□ = CLAIM CORNER/END CENTER MONUMENT

● = LOCATION MONUMENT

ALL MONUMENTS ARE 2" X 2" X 5' WOOD POSTS.

PHELPS DODGE
 EXPLORATION CORPORATION
 ONE NORTH CENTRAL AVENUE
 PHOENIX, ARIZONA 85004

ATTACHED TO AND
 MADE A PART OF
 TROY 87 LOCATION NOTICE
 PAGE 2 OF 2

AMC 361315

3

When recorded mail to :

RANDAL O WHITE
 PHELPS DODGE EXPLORATION CORP
 700 W PRINCE RD # 100
 TUCSON AZ 85705



**OFFICIAL RECORDS OF
 PINAL COUNTY RECORDER
 LAURA DEAN-LYTTLE**

DATE/TIME: 05/13/04 1015
 FEE: \$14.00
 PAGES: 3
 FEE NUMBER: 2004-035245

(The above space reserved for recording information)

CAPTION HEADING

ARIZONA NOTICE OF LOCATION (LODE CLAIM)

AMC 361316

DO NOT DISCARD THIS PAGE. THIS COVER PAGE IS RECORDED AS PART OF YOUR DOCUMENT. THE CERTIFICATE OF RECORDATION WITH THE FEE NUMBER IN THE UPPER RIGHT CORNER IS THE PERMANENT REFERENCE NUMBER OF THIS DOCUMENT IN THE PINAL COUNTY RECORDER'S OFFICE.

RECORDED
 MAY 13 2004
 PINAL COUNTY RECORDER

ARIZONA NOTICE OF LOCATION
(Lode Claim)

NOTICE IS HEREBY GIVEN THAT PHELPS DODGE EXPLORATION CORPORATION, whose mailing address is One North Central Avenue, Phoenix, AZ 85004, by its undersigned agent, makes this location of the TROY 88 lode mining claim, in the Unknown Mining District, Pinal County, Arizona.

The general course of the claim is from East to West, and said claim is located within _____, _____, _____, NE, quarter(s) of Section(s) 34, Township 3 South, Range 14 East, GSRB&M, Pinal County, Arizona.

This claim is 1500 feet in length and 600 feet in width.

This Notice of Location is posted on the center line of the claim.

The claim runs from the location monument on which this notice is posted 10 feet in a E'ly direction to the East end line and 1,490 feet in a W'ly direction to the West end line. The claim boundaries are marked by six monuments, one at each corner and one at the center of each end line. The location monument on which this notice is posted is situated within Section 34, Township 3 South, Range 14 East, GSRB&M, Pinal County, Arizona, and is approximately 2,100 feet South and 6,010 feet West from the SW corner of Section 25, Township 3 South, Range 14 East, GSRB&M, Pinal County, Arizona.

The undersigned claims the ground as depicted on the map which is attached to a copy of this Notice of Location filed in the office of the County Recorder, Pinal County, Florence, Arizona.

The claim has been monumented in accordance with State and Federal law. Corner and location monuments are substantial posts projecting at least four feet above the ground.

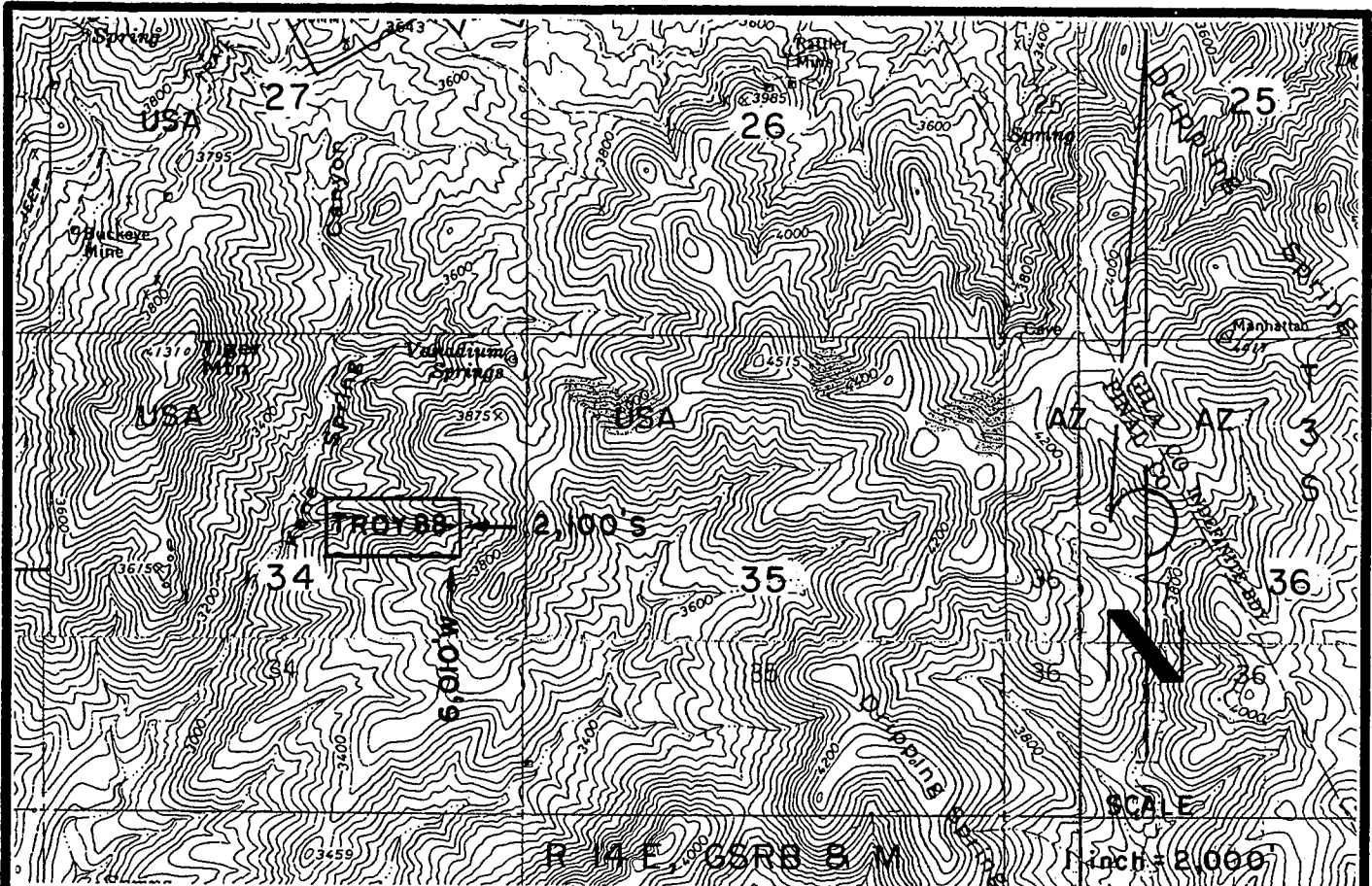
Located, dated, and posted on the ground this 21st day of FEB., 2004.

Phelps Dodge Exploration Corporation (Owner)

By Joseph B. Beckman (Agent)
Joseph B. Beckman

AMP 36116

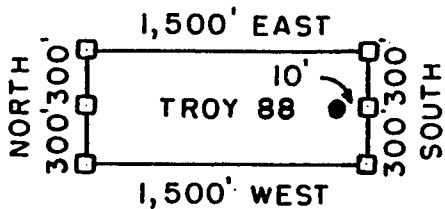
RECORDED
FEB 22 2004
PINAL COUNTY ARIZONA



TROY 88 LODE CLAIM-600' X 1,500'

PINAL COUNTY, ARIZONA

THE LOCATION MONUMENT OF THIS TROY CLAIM IS TIED TO THE SW CORNER OF SECTION 25, T 3 S-R 14 E, GSRB & M.



- = CLAIM CORNER/END CENTER MONUMENT
- = LOCATION MONUMENT

ALL MONUMENTS ARE 2" X 2" X 5' WOOD POSTS.

PHELPS DODGE
EXPLORATION CORPORATION
ONE NORTH CENTRAL AVENUE
PHOENIX, ARIZONA 85004

ATTACHED TO AND
MADE A PART OF
TROY 88 LOCATION NOTICE
PAGE 2 OF 2

AMC 34131b

3

When recorded mail to :
RANDAL O WHITE
PHELPS DODGE EXPLORATION CORP
700 W PRINCE RD # 100
TUCSON AZ 85705



**OFFICIAL RECORDS OF
PINAL COUNTY RECORDER
LAURA DEAN-LYTL**

DATE/TIME: 05/13/04 1015
FEE: \$14.00
PAGES: 3
FEE NUMBER: 2004-035246

(The above space reserved for recording information)

CAPTION HEADING

ARIZONA NOTICE OF LOCATION (LODE CLAIM)

DO NOT DISCARD THIS PAGE. THIS COVER PAGE IS RECORDED AS PART OF YOUR DOCUMENT. THE CERTIFICATE OF RECORDATION WITH THE FEE NUMBER IN THE UPPER RIGHT CORNER IS THE PERMANENT REFERENCE NUMBER OF THIS DOCUMENT IN THE PINAL COUNTY RECORDER'S OFFICE.

Form RE-49

AMC 361317

RECORDED
MAY 14 2004
PINAL COUNTY RECORDER

ARIZONA NOTICE OF LOCATION
(Lode Claim)

NOTICE IS HEREBY GIVEN THAT PHELPS DODGE EXPLORATION CORPORATION, whose mailing address is One North Central Avenue, Phoenix, AZ 85004, by its undersigned agent, makes this location of the TROY 89 lode mining claim, in the Unknown Mining District, Pinal County, Arizona.

The general course of the claim is from East to West, and said claim is located within _____, _____, _____, NE 1/4 SE, quarter(s) of Section(s) 34, Township 3 South, Range 14 East, GSRB&M, Pinal County, Arizona.

This claim is 1500 feet in length and 600 feet in width.

This Notice of Location is posted on the center line of the claim.

The claim runs from the location monument on which this notice is posted 10 feet in a E'ly direction to the East end line and 1,490 feet in a W'ly direction to the West end line. The claim boundaries are marked by six monuments, one at each corner and one at the center of each end line. The location monument on which this notice is posted is situated within Section 34, Township 3 South, Range 14 East, GSRB&M, Pinal County, Arizona, and is approximately 2,700 feet South and 6010 feet West from the SW corner of Section 25, Township 3 South, Range 14 East, GSRB&M, Pinal County, Arizona.

The undersigned claims the ground as depicted on the map which is attached to a copy of this Notice of Location filed in the office of the County Recorder, Pinal County, Florence, Arizona.

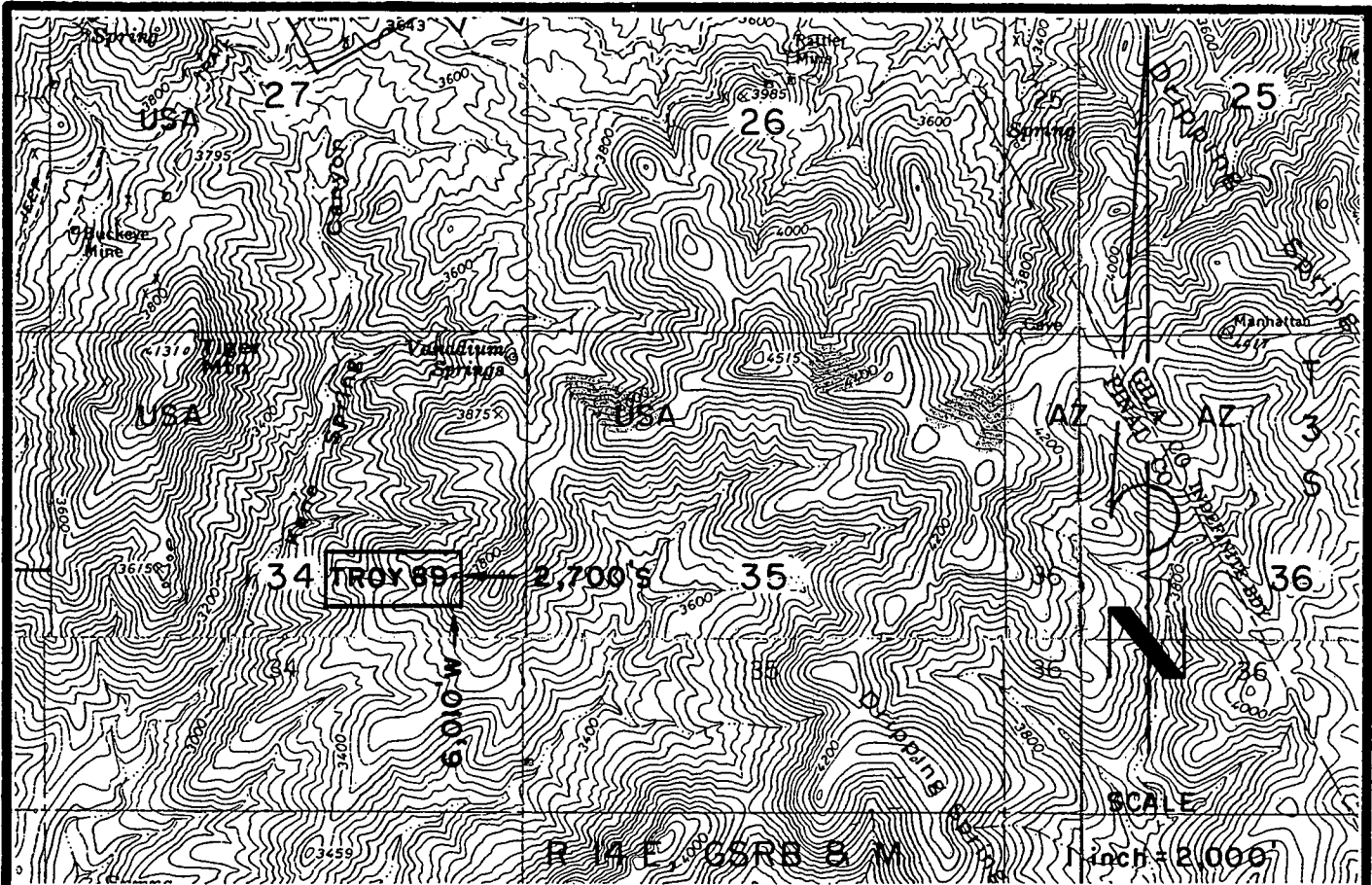
The claim has been monumented in accordance with State and Federal law. Corner and location monuments are substantial posts projecting at least four feet above the ground.

Located, dated, and posted on the ground this 21st day of FEB., 2004.

Phelps Dodge Exploration Corporation (Owner)

By Joseph B. Beckman (Agent)
Joseph B. Beckman

AMG 361317

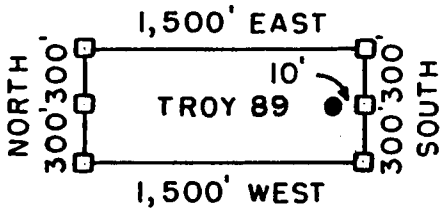


TROY 89 LODE CLAIM-600' X 1,500'

PINAL COUNTY, ARIZONA

THE LOCATION MONUMENT OF THIS TROY CLAIM IS TIED TO THE SW CORNER OF SECTION 25, T 3 S-R 14 E, GSRB 8 M.

TROY 89 LODE CLAIM
 PINAL COUNTY, ARIZONA
 TROY 89 LODE CLAIM



□ = CLAIM CORNER/END CENTER MONUMENT

● = LOCATION MONUMENT

ALL MONUMENTS ARE 2" X 2" X 5' WOOD POSTS.

PHELPS DODGE
 EXPLORATION CORPORATION
 ONE NORTH CENTRAL AVENUE
 PHOENIX, ARIZONA 85004

ATTACHED TO AND
 MADE A PART OF
 TROY 89 LOCATION NOTICE
 PAGE 2 OF 2

ANC 361317

3^r

When recorded mail to :
RANDAL O WHITE
PHELPS DODGE EXPLORATION CORP
700 W PRINCE RD # 100
TUCSON AZ 85705



OFFICIAL RECORDS OF
PINAL COUNTY RECORDER
LAURA DEAN-LYTL

DATE/TIME: 05/13/04 1015
FEE: \$14.00
PAGES: 3
FEE NUMBER: 2004-035247

(The above space reserved for recording information)

CAPTION HEADING

ARIZONA NOTICE OF LOCATION (LODE CLAIM)

DO NOT DISCARD THIS PAGE. THIS COVER PAGE IS RECORDED AS PART OF YOUR DOCUMENT. THE CERTIFICATE OF RECORDATION WITH THE FEE NUMBER IN THE UPPER RIGHT CORNER IS THE PERMANENT REFERENCE NUMBER OF THIS DOCUMENT IN THE PINAL COUNTY RECORDER'S OFFICE.

Form RE-49

AMC 361318

RECORDED
MAY 14 2004
P 3 16

ARIZONA NOTICE OF LOCATION
(Lode Claim)

NOTICE IS HEREBY GIVEN THAT PHELPS DODGE EXPLORATION CORPORATION, whose mailing address is One North Central Avenue, Phoenix, AZ 85004, by its undersigned agent, makes this location of the TROY 90 lode mining claim, in the Unknown Mining District, Pinal County, Arizona.

The general course of the claim is from East to West, and said claim is located within _____, _____, NE & SE, quarter(s) of Section(s) 22, Township 3 South, Range 14 East, GSRB&M, Pinal County, Arizona.

This claim is 1500 feet in length and 200 feet in width.

This Notice of Location is posted on the center line of the claim.

The claim runs from the location monument on which this notice is posted 10 feet in a E'ly direction to the East end line and 1,490 feet in a W'ly direction to the West end line. The claim boundaries are marked by six monuments, one at each corner and one at the center of each end line. The location monument on which this notice is posted is situated within Section 22, Township 3 South, Range 14 East, GSRB&M, Pinal County, Arizona, and is approximately 7,900 feet North and 6,010 feet West from the SW corner of Section 25, Township 3 South, Range 14 East, GSRB&M, Pinal County, Arizona.

The undersigned claims the ground as depicted on the map which is attached to a copy of this Notice of Location filed in the office of the County Recorder, Pinal County, Florence, Arizona.

The claim has been monumented in accordance with State and Federal law. Corner and location monuments are substantial posts projecting at least four feet above the ground.

Located, dated, and posted on the ground this 24TH day of FEB., 2004.

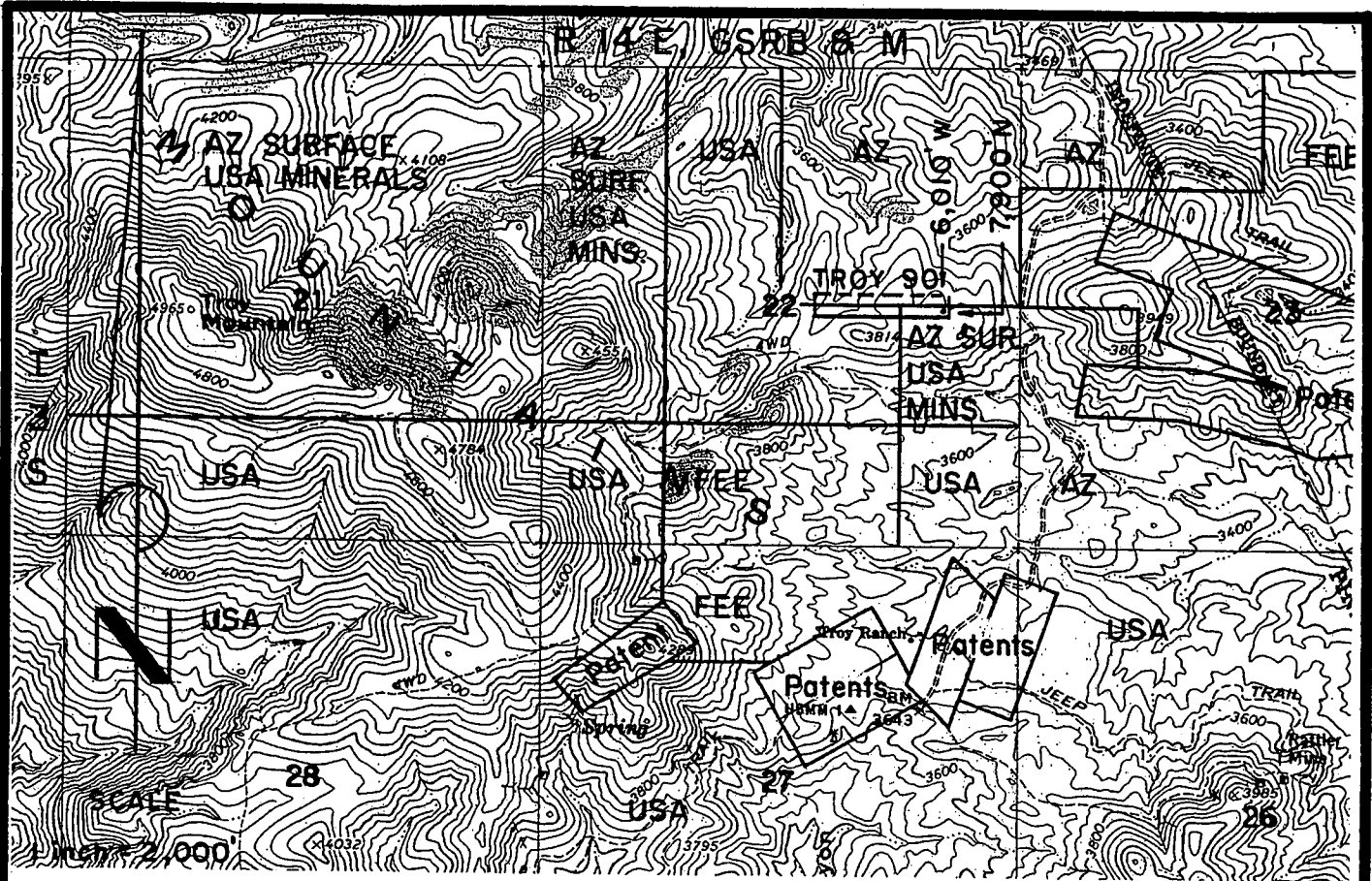
Phelps Dodge Exploration Corporation (Owner)

By Joseph B. Beckman (Agent)

Joseph B. Beckman

AMC 361318

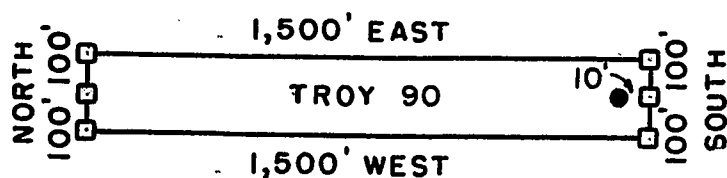
RECORDED
FEB 25 2004
PINAL COUNTY ARIZONA



TROY 90 LODGE CLAIM - 200' X 1,500'

PINAL COUNTY, ARIZONA

THE LOCATION MONUMENT OF THIS TROY CLAIM IS TIED TO THE SW CORNER OF SECTION 25, T 3 S-R 14 E, GSRB 8 M.



- = CLAIM CORNER /
END CENTER MONUMENT
- = LOCATION MONUMENT
- ALL MONUMENTS ARE
2" X 2" X 5' WOOD POSTS.

PHELPS DODGE
EXPLORATION CORPORATION
ONE NORTH CENTRAL AVENUE
PHOENIX, ARIZONA 85004

ATTACHED TO AND
MADE A PART OF
TROY 90 LOCATION NOTICE
PAGE 2 OF 2

ANC 361318

3²

When recorded mail to :
RANDAL O WHITE
PHELPS DODGE EXPLORATION CORP
700 W PRINCE RD # 100
TUCSON AZ 85705



OFFICIAL RECORDS OF
PINAL COUNTY RECORDER
LAURA DEAN-LYTTLE

DATE/TIME: 05/13/04 1015
FEE: \$14.00
PAGES: 3
FEE NUMBER: 2004-035248

(The above space reserved for recording information)

CAPTION HEADING

ARIZONA NOTICE OF LOCATION (LODE CLAIM)

AMC 361319

DO NOT DISCARD THIS PAGE. THIS COVER PAGE IS RECORDED AS PART OF YOUR DOCUMENT. THE CERTIFICATE OF RECORDATION WITH THE FEE NUMBER IN THE UPPER RIGHT CORNER IS THE PERMANENT REFERENCE NUMBER OF THIS DOCUMENT IN THE PINAL COUNTY RECORDER'S OFFICE.

RECORDED
MAY 14 2004
P 319

ARIZONA NOTICE OF LOCATION
(Lode Claim)

NOTICE IS HEREBY GIVEN THAT PHELPS DODGE EXPLORATION CORPORATION, whose mailing address is One North Central Avenue, Phoenix, AZ 85004, by its undersigned agent, makes this location of the TROY 91 lode mining claim, in the Unknown Mining District, Pinal County, Arizona.

The general course of the claim is from East to West, and said claim is located within _____, _____, NE & SE, NW & SW, quarter(s) of Section(s) 22, 23, Township 3 South, Range 14 East, GSRB&M, Pinal County, Arizona.

This claim is 1500 feet in length and 200 feet in width.

This Notice of Location is posted on the center line of the claim.

The claim runs from the location monument on which this notice is posted 1,490 feet in a E'ly direction to the East end line and 10 feet in a W'ly direction to the West end line. The claim boundaries are marked by six monuments, one at each corner and one at the center of each end line. The location monument on which this notice is posted is situated within Section 22, Township 3 South, Range 14 East, GSRB&M, Pinal County, Arizona, and is approximately 7,900 feet North and 5,990 feet West from the SW corner of Section 25, Township 3 South, Range 14 East, GSRB&M, Pinal County, Arizona.

The undersigned claims the ground as depicted on the map which is attached to a copy of this Notice of Location filed in the office of the County Recorder, Pinal County, Florence, Arizona.

The claim has been monumented in accordance with State and Federal law. Corner and location monuments are substantial posts projecting at least four feet above the ground.

Located, dated, and posted on the ground this 24TH day of FEB., 2004.

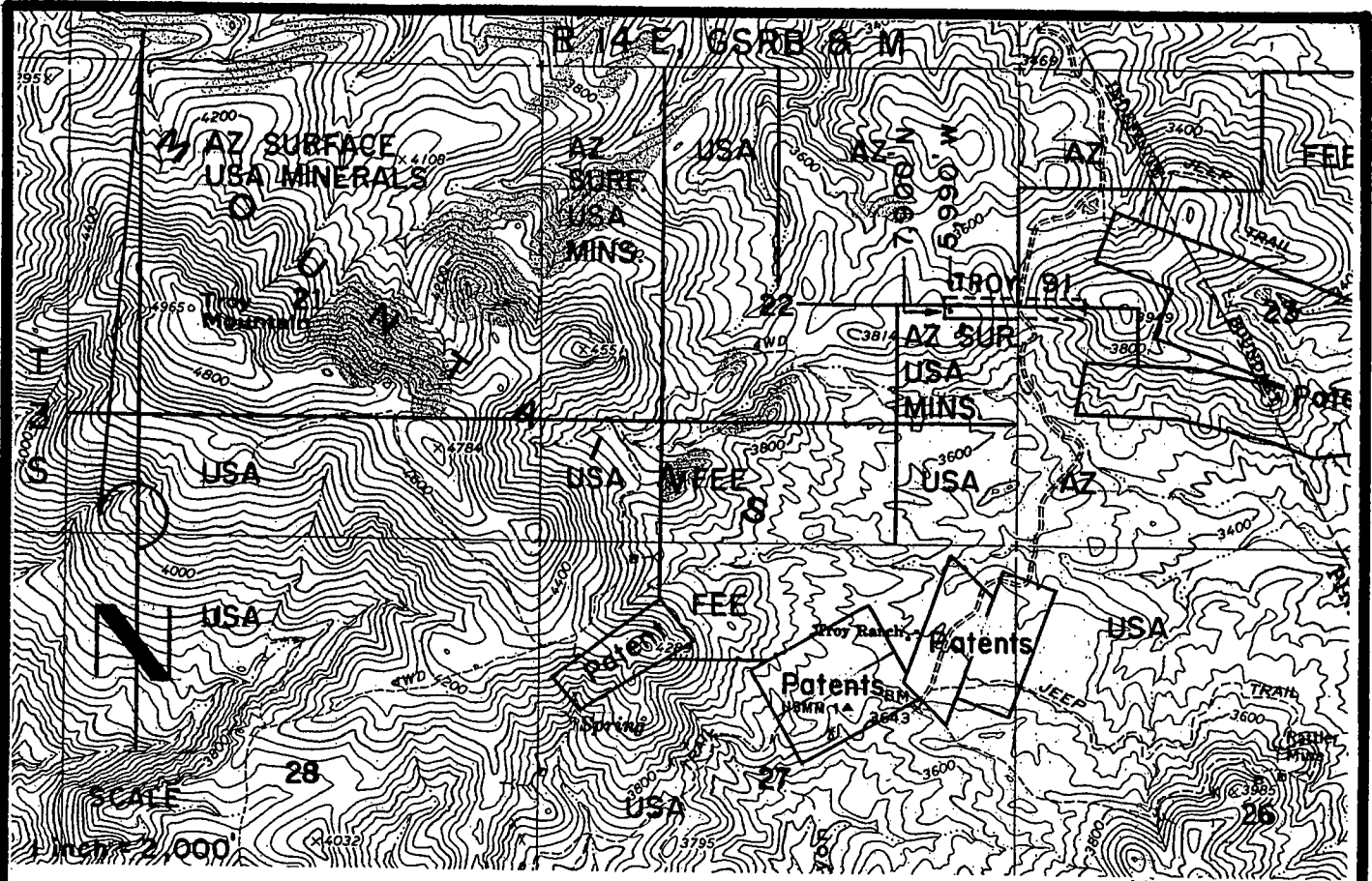
Phelps Dodge Exploration Corporation (Owner)

By Joseph B. Beckman (Agent)

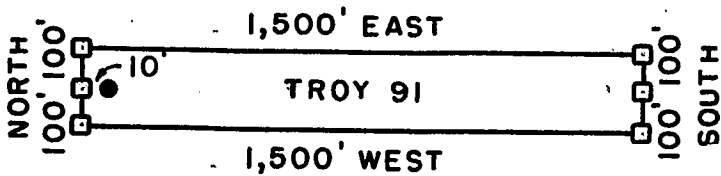
Joseph B. Beckman

AMC 361319

RECORDED
FEB 25 2004
PINAL COUNTY ARIZONA



TROY 91 LODE CLAIM - 200' X 1,500'
 PINALEÑO COUNTY, ARIZONA
 THE LOCATION MONUMENT OF THIS TROY CLAIM IS TIED TO
 THE SW CORNER OF SECTION 25, T 3 S-R 14 E, GSRB & M.



- = CLAIM CORNER /
 END CENTER MONUMENT
- = LOCATION MONUMENT
- ALL MONUMENTS ARE
 2" X 2" X 5' WOOD POSTS.

PHELPS DODGE
 EXPLORATION CORPORATION
 ONE NORTH CENTRAL AVENUE
 PHOENIX, ARIZONA 85004

ATTACHED TO AND
 MADE A PART OF
 TROY 91 LOCATION NOTICE
 PAGE 2 OF 2

AMC 361319

3

When recorded mail to :
RANDAL O WHITE
PHELPS DODGE EXPLORATION CORP
700 W PRINCE RD # 100
TUCSON AZ 85705



OFFICIAL RECORDS OF
PINAL COUNTY RECORDER
LAURA DEAN-LYTL

DATE/TIME: 05/13/04 1015
FEE: \$14.00
PAGES: 3
FEE NUMBER: 2004-035249

(The above space reserved for recording information)

CAPTION HEADING

ARIZONA NOTICE OF LOCATION (LODE CLAIM)

AMC 361320

DO NOT DISCARD THIS PAGE. THIS COVER PAGE IS RECORDED AS PART OF YOUR DOCUMENT. THE CERTIFICATE OF RECORDATION WITH THE FEE NUMBER IN THE UPPER RIGHT CORNER IS THE PERMANENT REFERENCE NUMBER OF THIS DOCUMENT IN THE PINAL COUNTY RECORDER'S OFFICE.

RECORDED
MAY 13 2004
10:15 AM

ARIZONA NOTICE OF LOCATION
(Lode Claim)

NOTICE IS HEREBY GIVEN THAT PHELPS DODGE EXPLORATION CORPORATION, whose mailing address is One North Central Avenue, Phoenix, AZ 85004, by its undersigned agent, makes this location of the TROY 92 lode mining claim, in the Unknown Mining District, Pinal County, Arizona.

The general course of the claim is from East to West, and said claim is located within _____, _____, _____, SE, quarter(s) of Section(s) 22, Township 3 South, Range 14 East, GSRB&M, Pinal County, Arizona.

This claim is 1500 feet in length and 600 feet in width.

This Notice of Location is posted on the center line of the claim.

The claim runs from the location monument on which this notice is posted 10 feet in a E'ly direction to the East end line and 1,490 feet in a W'ly direction to the West end line. The claim boundaries are marked by six monuments, one at each corner and one at the center of each end line. The location monument on which this notice is posted is situated within Section 22, Township 3 South, Range 14 East, GSRB&M, Pinal County, Arizona, and is approximately 7,500 feet North and 6,010 feet West from the SW corner of Section 25, Township 3 South, Range 14 East, GSRB&M, Pinal County, Arizona.

The undersigned claims the ground as depicted on the map which is attached to a copy of this Notice of Location filed in the office of the County Recorder, Pinal County, Florence, Arizona.

The claim has been monumented in accordance with State and Federal law. Corner and location monuments are substantial posts projecting at least four feet above the ground.

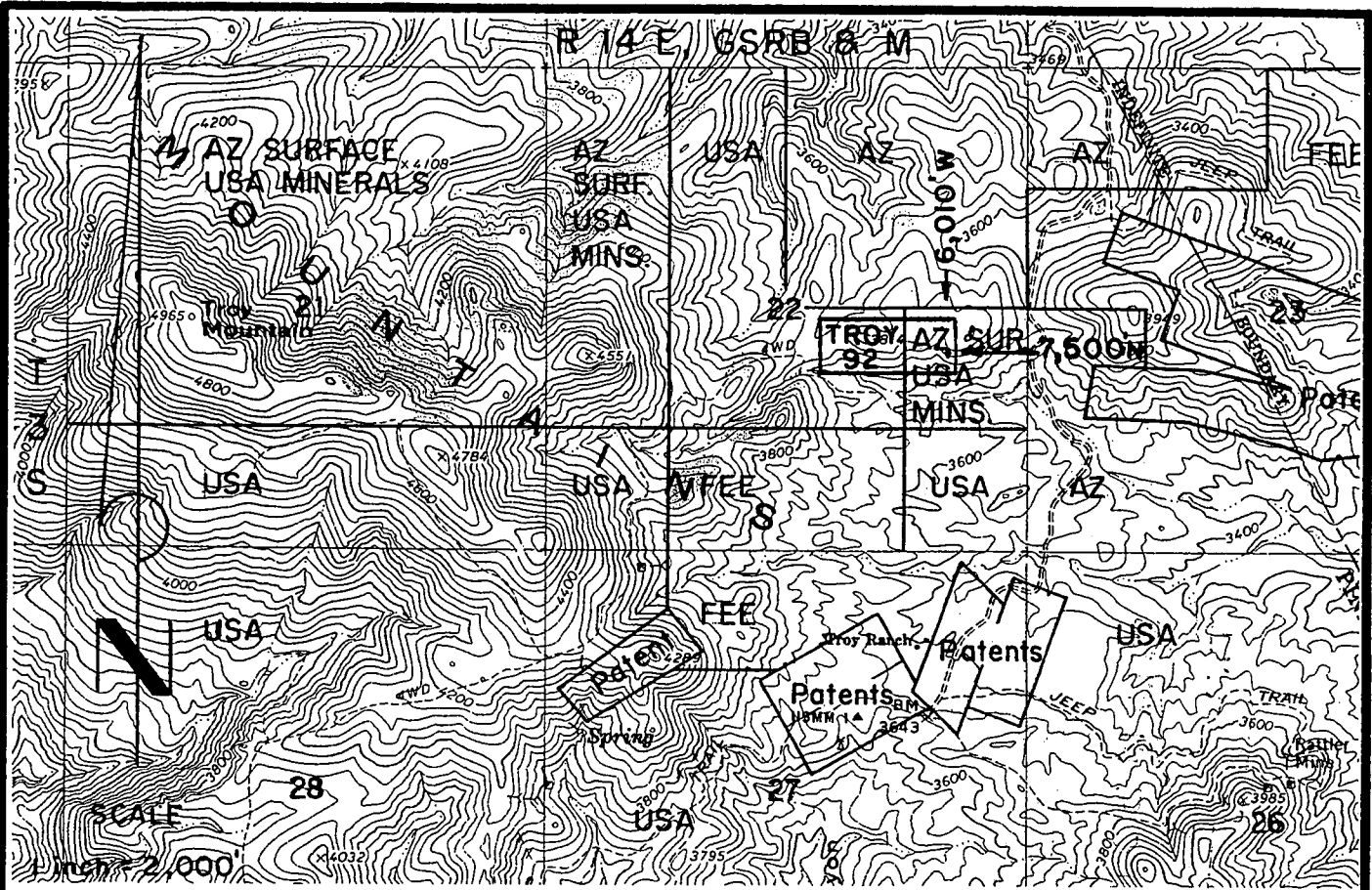
Located, dated, and posted on the ground this 24TH day of FEB., 2004.

Phelps Dodge Exploration Corporation (Owner)

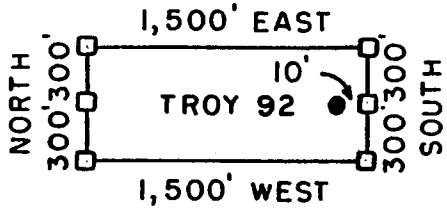
By Joseph B. Beckman (Agent)
Joseph B. Beckman

ANC 361320

RECORDED
FEB 25 2004
PINAL COUNTY ARIZONA



TROY 92 LODE CLAIM-600' X 1,500'
 PINAL COUNTY, ARIZONA
 THE LOCATION MONUMENT OF THIS TROY CLAIM IS TIED TO
 THE SW CORNER OF SECTION 25, T 3 S-R 14 E, GSRB & M.



- = CLAIM CORNER/END CENTER MONUMENT
- = LOCATION MONUMENT

ALL MONUMENTS ARE 2" X 2" X 5' WOOD POSTS.

PHELPS DODGE
 EXPLORATION CORPORATION
 ONE NORTH CENTRAL AVENUE
 PHOENIX, ARIZONA 85004

ATTACHED TO AND
 MADE A PART OF
 TROY 92 LOCATION NOTICE
 PAGE 2 OF 2

AND 301320

3^r

When recorded mail to :
RANDAL O WHITE
PHELPS DODGE EXPLORATION CORP
700 W PRINCE RD # 100
TUCSON AZ 85705



OFFICIAL RECORDS OF
PINAL COUNTY RECORDER
LAURA DEAN-LYTTLE

DATE/TIME: 05/13/04 1015
FEE: \$14.00
PAGES: 3
FEE NUMBER: 2004-035250

(The above space reserved for recording information)

CAPTION HEADING

ARIZONA NOTICE OF LOCATION (LODE CLAIM)

AMC 361321

DO NOT DISCARD THIS PAGE. THIS COVER PAGE IS RECORDED AS PART OF YOUR DOCUMENT. THE CERTIFICATE OF RECORDATION WITH THE FEE NUMBER IN THE UPPER RIGHT CORNER IS THE PERMANENT REFERENCE NUMBER OF THIS DOCUMENT IN THE PINAL COUNTY RECORDER'S OFFICE.

COPIED
MAY 13 2004
M P 310

ARIZONA NOTICE OF LOCATION
(Lode Claim)

NOTICE IS HEREBY GIVEN THAT PHELPS DODGE EXPLORATION CORPORATION, whose mailing address is One North Central Avenue, Phoenix, AZ 85004, by its undersigned agent, makes this location of the TROY 93 lode mining claim, in the Unknown Mining District, Pinal County, Arizona.

The general course of the claim is from East to West, and said claim is located within SE, SW quarter(s) of Section(s) 22, 23, Township 3 South, Range 14 East, GSRB&M, Pinal County, Arizona.

This claim is 1500 feet in length and 600 feet in width.

This Notice of Location is posted on the center line of the claim.

The claim runs from the location monument on which this notice is posted 1490 feet in a E'ly direction to the East end line and 10 feet in a W'ly direction to the West end line. The claim boundaries are marked by six monuments, one at each corner and one at the center of each end line. The location monument on which this notice is posted is situated within Section 22, Township 3 South, Range 14 East, GSRB&M, Pinal County, Arizona, and is approximately 7,500 feet North and 5,990 feet West from the SW corner of Section 25, Township 3 South, Range 14 East, GSRB&M, Pinal County, Arizona.

AMC 361321

The undersigned claims the ground as depicted on the map which is attached to a copy of this Notice of Location filed in the office of the County Recorder, Pinal County, Florence, Arizona.

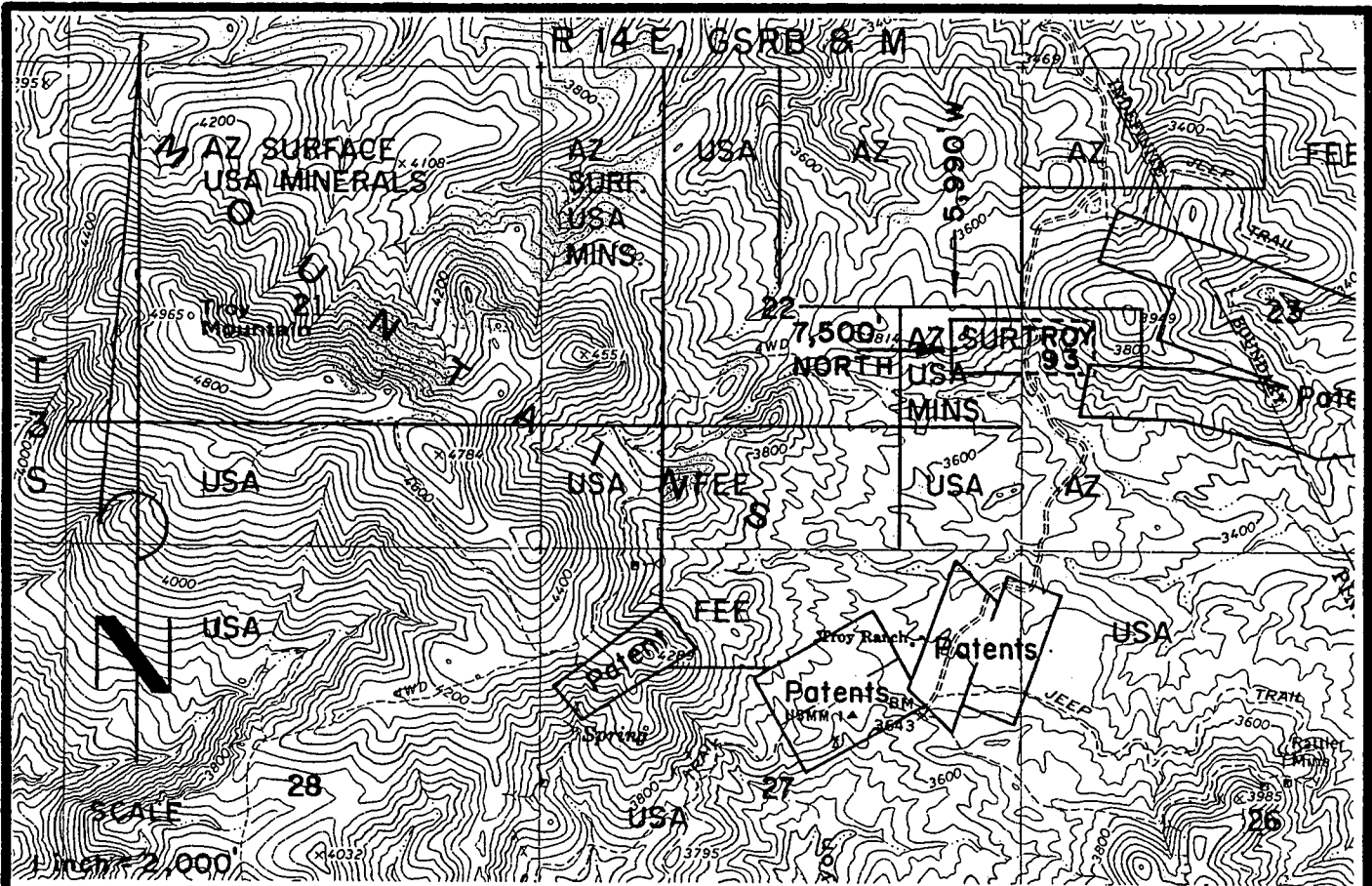
The claim has been monumented in accordance with State and Federal law. Corner and location monuments are substantial posts projecting at least four feet above the ground.

Located, dated, and posted on the ground this 29th day of FEB., 2004.

Phelps Dodge Exploration Corporation (Owner)

By Joseph B. Beckman (Agent)
Joseph B. Beckman

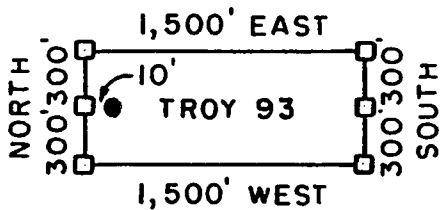
RECORDED
INDEXED
FEB 29 2004
PINAL COUNTY ARIZONA



TROY 93 LODGE CLAIM-600' X 1,500'

PINAL COUNTY, ARIZONA

THE LOCATION MONUMENT OF THIS TROY CLAIM IS TIED TO THE SW CORNER OF SECTION 25, T 3 S-R 14 E, GSRB & M.



□ = CLAIM CORNER/END CENTER MONUMENT

● = LOCATION MONUMENT

ALL MONUMENTS ARE 2" X 2" X 5' WOOD POSTS.

PHELPS DODGE
 EXPLORATION CORPORATION
 ONE NORTH CENTRAL AVENUE
 PHOENIX, ARIZONA 85004

ATTACHED TO AND
 MADE A PART OF
 TROY 93 LOCATION NOTICE
 PAGE 2 OF 2

AMC 361321

3

When recorded mail to :
RANDAL O WHITE
PHELPS DODGE EXPLORATION CORP
700 W PRINCE RD # 100
TUCSON AZ 85705



OFFICIAL RECORDS OF
PINAL COUNTY RECORDER
LAURA DEAN-LYTTLE

DATE/TIME: 05/13/04 1015
FEE: \$14.00
PAGES: 3
FEE NUMBER: 2004-035251

(The above space reserved for recording information)

CAPTION HEADING

ARIZONA NOTICE OF LOCATION (LODE CLAIM)

AMC 361322

DO NOT DISCARD THIS PAGE. THIS COVER PAGE IS RECORDED AS PART OF YOUR DOCUMENT. THE CERTIFICATE OF RECORDATION WITH THE FEE NUMBER IN THE UPPER RIGHT CORNER IS THE PERMANENT REFERENCE NUMBER OF THIS DOCUMENT IN THE PINAL COUNTY RECORDER'S OFFICE.

COPIED
MAY 14 2004

ARIZONA NOTICE OF LOCATION
(Lode Claim)

NOTICE IS HEREBY GIVEN THAT PHELPS DODGE EXPLORATION CORPORATION, whose mailing address is One North Central Avenue, Phoenix, AZ 85004, by its undersigned agent, makes this location of the TROY 94 lode mining claim, in the Unknown Mining District, Pinal County, Arizona.

The general course of the claim is from East to West, and said claim is located within _____, _____, _____, SE, quarter(s) of Section(s) 22, Township 3 South, Range 14 East, GSRB&M, Pinal County, Arizona.

This claim is 1500 feet in length and 600 feet in width.

This Notice of Location is posted on the center line of the claim.

The claim runs from the location monument on which this notice is posted 10 feet in a E'ly direction to the East end line and 1,490 feet in a W'ly direction to the West end line. The claim boundaries are marked by six monuments, one at each corner and one at the center of each end line. The location monument on which this notice is posted is situated within Section 22, Township 3 South, Range 14 East, GSRB&M, Pinal County, Arizona, and is approximately 6,900 feet North and 6,010 feet West from the SW corner of Section 25, Township 3 South, Range 14 East, GSRB&M, Pinal County, Arizona.

The undersigned claims the ground as depicted on the map which is attached to a copy of this Notice of Location filed in the office of the County Recorder, Pinal County, Florence, Arizona.


The claim has been monumented in accordance with State and Federal law. Corner and location monuments are substantial posts projecting at least four feet above the ground.

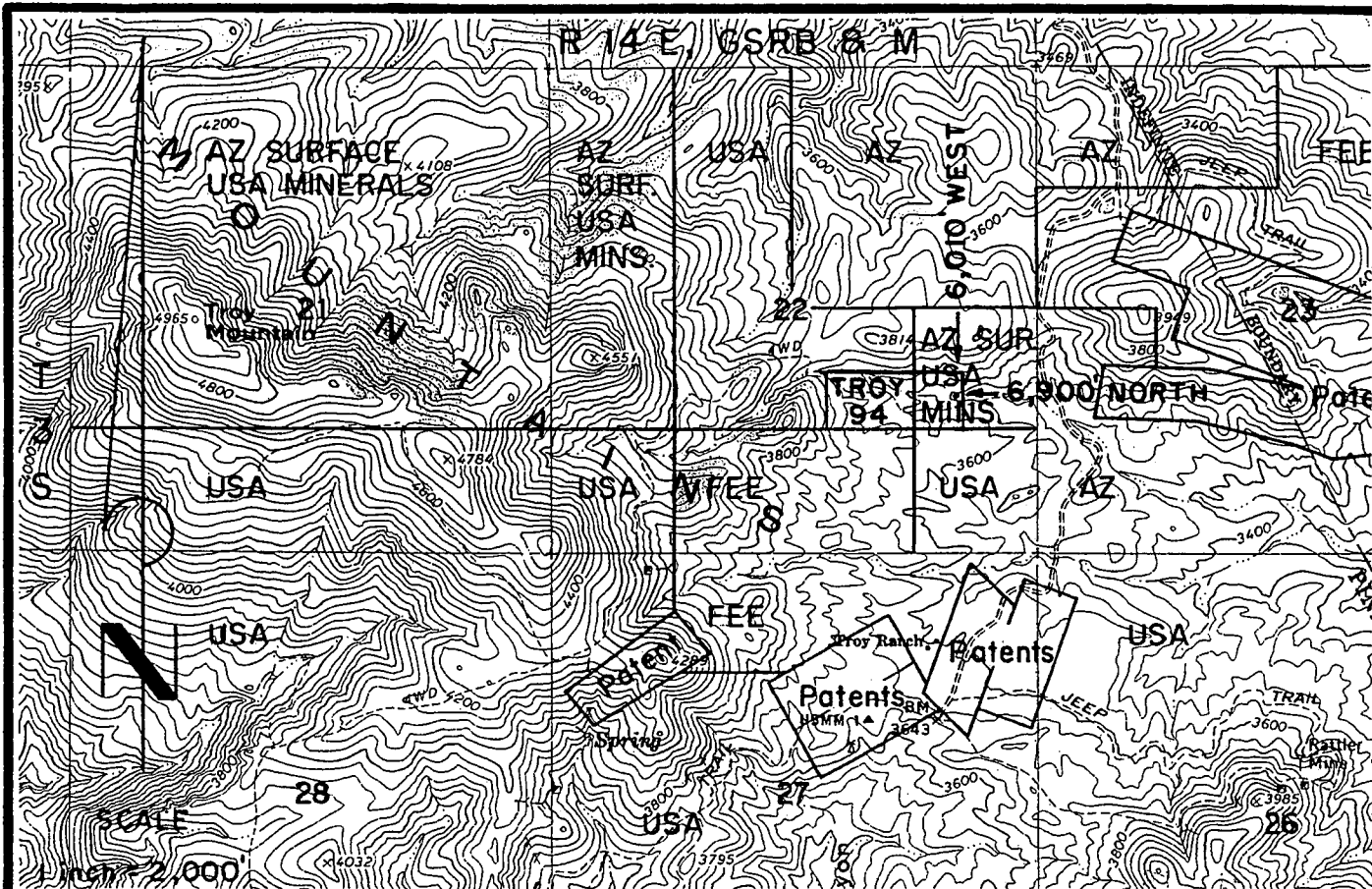
Located, dated, and posted on the ground this 23rd day of FEB, 2004.

Phelps Dodge Exploration Corporation (Owner)

By Joseph B. Beckman (Agent)
Joseph B. Beckman

AMC 361322

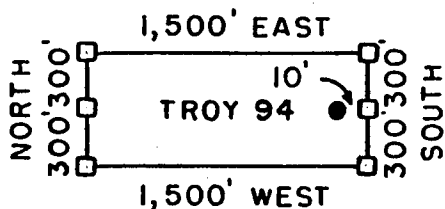




TROY 94 LODE CLAIM-600' X 1,500'

PINAL COUNTY, ARIZONA

THE LOCATION MONUMENT OF THIS TROY CLAIM IS TIED TO THE SW CORNER OF SECTION 25, T 3 S-R 14 E, GSRB & M.



- = CLAIM CORNER/END CENTER MONUMENT
- = LOCATION MONUMENT

ALL MONUMENTS ARE 2" X 2" X 5" WOOD POSTS.

PHELPS DODGE
EXPLORATION CORPORATION
ONE NORTH CENTRAL AVENUE
PHOENIX, ARIZONA 85004

ATTACHED TO AND
MADE A PART OF
TROY 94 LOCATION NOTICE
PAGE 2 OF 2

AHC 361322

3

When recorded mail to :
RANDAL O WHITE
PHELPS DODGE EXPLORATION CORP
700 W PRINCE RD # 100
TUCSON AZ 85705



OFFICIAL RECORDS OF
PINAL COUNTY RECORDER
LAURA DEAN-LYTLER

DATE/TIME: 05/13/04 1015
FEE: \$14.00
PAGES: 3
FEE NUMBER: 2004-035252

(The above space reserved for recording information)

CAPTION HEADING

ARIZONA NOTICE OF LOCATION (LODE CLAIM)

AMG 361323

DO NOT DISCARD THIS PAGE. THIS COVER PAGE IS RECORDED AS PART OF YOUR DOCUMENT. THE CERTIFICATE OF RECORDATION WITH THE FEE NUMBER IN THE UPPER RIGHT CORNER IS THE PERMANENT REFERENCE NUMBER OF THIS DOCUMENT IN THE PINAL COUNTY RECORDER'S OFFICE.

FILED IN P 31
MAY 13 2004

ARIZONA NOTICE OF LOCATION
(Lode Claim)

NOTICE IS HEREBY GIVEN THAT PHELPS DODGE EXPLORATION CORPORATION, whose mailing address is One North Central Avenue, Phoenix, AZ 85004, by its undersigned agent, makes this location of the TROY 95 lode mining claim, in the Unknown Mining District, Pinal County, Arizona.

The general course of the claim is from East to West, and said claim is located within SE, SW, quarter(s) of Section(s) 22, 23, Township 3 South, Range 14 East, GSRB&M, Pinal County, Arizona.

This claim is 1500 feet in length and 600 feet in width.

This Notice of Location is posted on the center line of the claim.

The claim runs from the location monument on which this notice is posted 1490 feet in a E'ly direction to the East end line and 10 feet in a W'ly direction to the West end line. The claim boundaries are marked by six monuments, one at each corner and one at the center of each end line. The location monument on which this notice is posted is situated within Section 22, Township 3 South, Range 14 East, GSRB&M, Pinal County, Arizona, and is approximately 6,900 feet North and 5,990 feet West from the SW corner of Section 25, Township 3 South, Range 14 East, GSRB&M, Pinal County, Arizona.

The undersigned claims the ground as depicted on the map which is attached to a copy of this Notice of Location filed in the office of the County Recorder, Pinal County, Florence, Arizona.

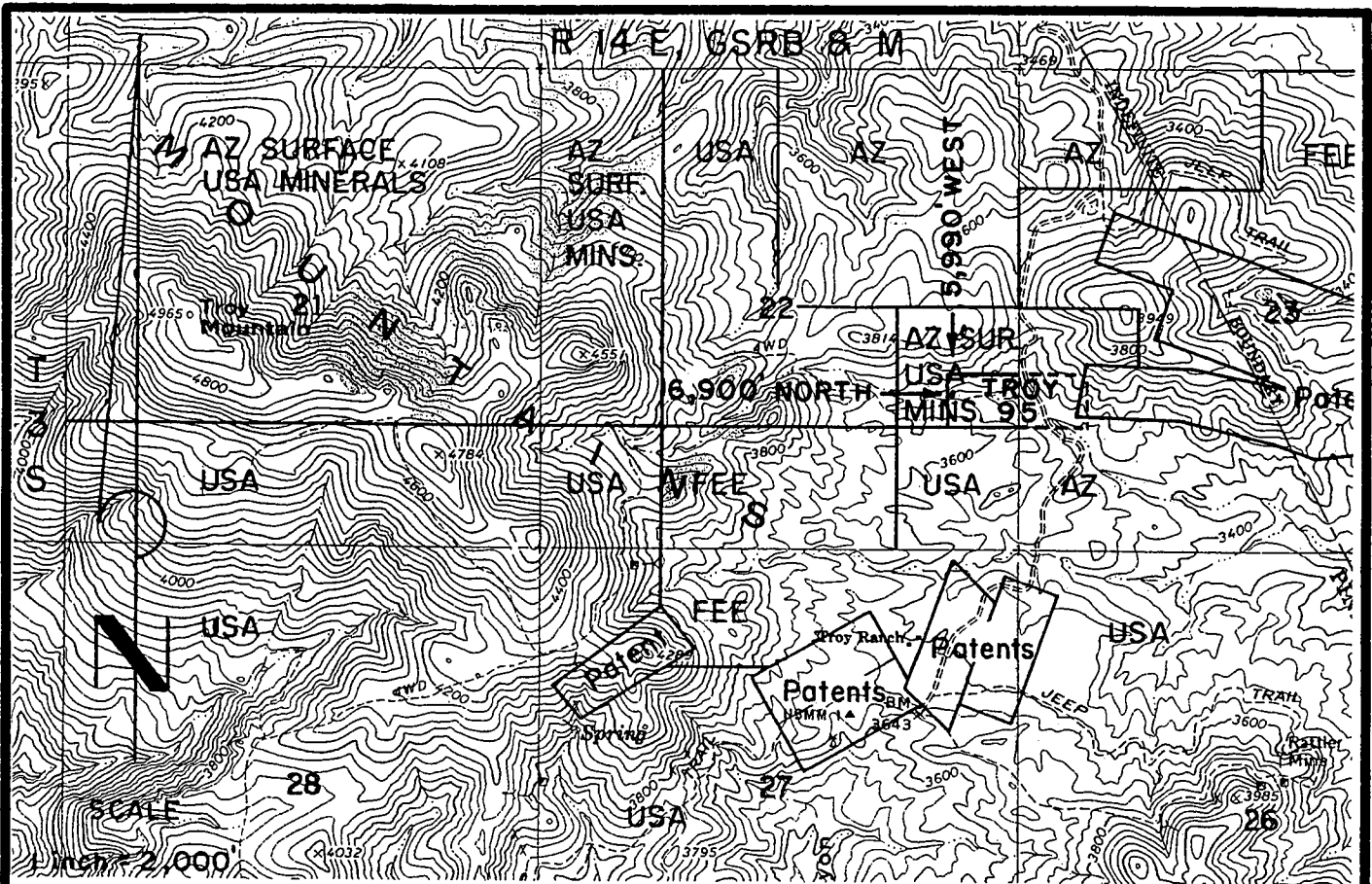
The claim has been monumented in accordance with State and Federal law. Corner and location monuments are substantial posts projecting at least four feet above the ground.

Located, dated, and posted on the ground this 23rd day of FEB., 2004.

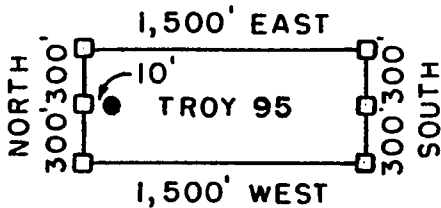
Phelps Dodge Exploration Corporation (Owner)

By Joseph B. Beckman (Agent)
Joseph B. Beckman

ANC 361323



TROY 95 LODE CLAIM-600' X 1,500'
 PINAL COUNTY, ARIZONA
 THE LOCATION MONUMENT OF THIS TROY CLAIM IS TIED TO
 THE SW CORNER OF SECTION 25, T 3 S-R 14 E, GSRB & M.



- = CLAIM CORNER/END CENTER MONUMENT
- = LOCATION MONUMENT

ALL MONUMENTS ARE 2" X 2" X 5' WOOD POSTS.

PHELPS DODGE
 EXPLORATION CORPORATION
 ONE NORTH CENTRAL AVENUE
 PHOENIX, ARIZONA 85004

ATTACHED TO AND
 MADE A PART OF
 TROY 95 LOCATION NOTICE
 PAGE 2 OF 2

AMC 361323

3

When recorded mail to :

RANDAL O WHITE
 PHELPS DODGE EXPLORATION CORP
 700 W PRINCE RD # 100
 TUCSON AZ 85705



**OFFICIAL RECORDS OF
 PINAL COUNTY RECORDER
 LAURA DEAN-LYTTLE**

DATE/TIME: 05/13/04 1015
 FEE: \$14.00
 PAGES: 3
 FEE NUMBER: 2004-035253

(The above space reserved for recording information)

CAPTION HEADING

ARIZONA NOTICE OF LOCATION (LODE CLAIM)

DO NOT DISCARD THIS PAGE. THIS COVER PAGE IS RECORDED AS PART OF YOUR DOCUMENT. THE CERTIFICATE OF RECORDATION WITH THE FEE NUMBER IN THE UPPER RIGHT CORNER IS THE PERMANENT REFERENCE NUMBER OF THIS DOCUMENT IN THE PINAL COUNTY RECORDER'S OFFICE.

ARIZONA NOTICE OF LOCATION
(Lode Claim)

NOTICE IS HEREBY GIVEN THAT PHELPS DODGE EXPLORATION CORPORATION, whose mailing address is One North Central Avenue, Phoenix, AZ 85004, by its undersigned agent, makes this location of the TROY 96 lode mining claim, in the Unknown Mining District, Pinal County, Arizona.

The general course of the claim is from East to West, and said claim is located within SE, SW, quarter(s) of Section(s) 22, 23, Township 3 South, Range 14 East, GSRB&M, Pinal County, Arizona.

This claim is 1500 feet in length and 600 feet in width.

This Notice of Location is posted on the center line of the claim.

The claim runs from the location monument on which this notice is posted 1,490 feet in a E'ly direction to the East end line and 10 feet in a W'ly direction to the West end line. The claim boundaries are marked by six monuments, one at each corner and one at the center of each end line. The location monument on which this notice is posted is situated within Section 22, Township 3 South, Range 14 East, GSRB&M, Pinal County, Arizona, and is approximately 6,300 feet North and 5,990 feet West from the SW corner of Section 25, Township 3 South, Range 14 East, GSRB&M, Pinal County, Arizona.

The undersigned claims the ground as depicted on the map which is attached to a copy of this Notice of Location filed in the office of the County Recorder, Pinal County, Florence, Arizona.

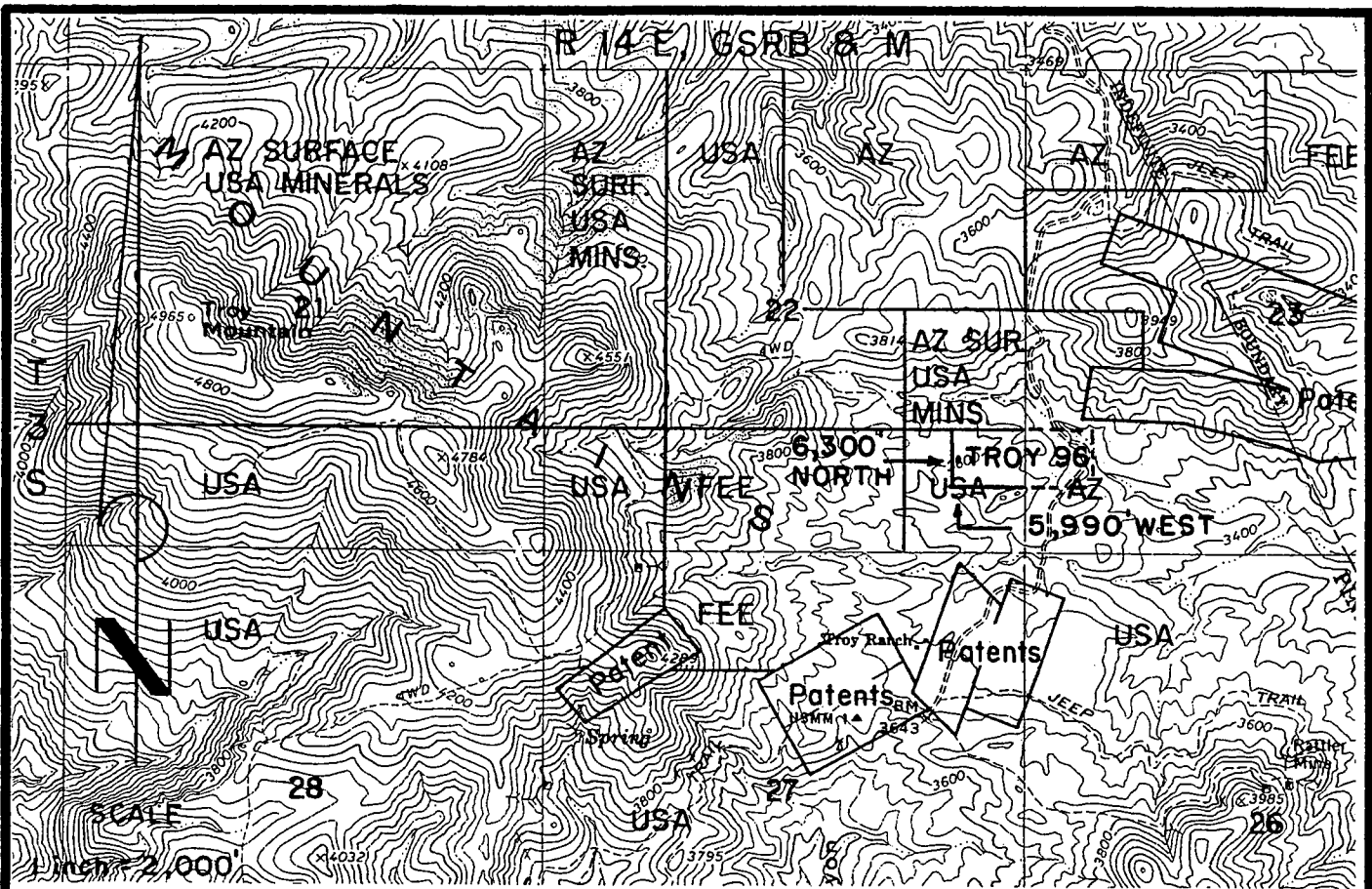
The claim has been monumented in accordance with State and Federal law. Corner and location monuments are substantial posts projecting at least four feet above the ground.

Located, dated, and posted on the ground this 24th day of FEB, 2004.

Phelps Dodge Exploration Corporation (Owner)

By Joseph B. Beckman (Agent)
Joseph B. Beckman

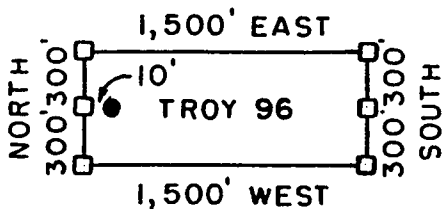
AMC 361324



TROY 96 LODGE CLAIM-600' X 1,500'

PINAL COUNTY, ARIZONA

THE LOCATION MONUMENT OF THIS TROY CLAIM IS TIED TO THE SW CORNER OF SECTION 25, T 3 S-R 14 E, GSRB & M.



□ = CLAIM CORNER/END CENTER MONUMENT

● = LOCATION MONUMENT

ALL MONUMENTS ARE 2" X 2" X 5' WOOD POSTS.

PHELPS DODGE
EXPLORATION CORPORATION
ONE NORTH CENTRAL AVENUE
PHOENIX, ARIZONA 85004

ATTACHED TO AND
MADE A PART OF
TROY 96 LOCATION NOTICE
PAGE 2 OF 2

AMP 361324

3

When recorded mail to :
RANDAL O WHITE
PHELPS DODGE EXPLORATION CORP
700 W PRINCE RD # 100
TUCSON AZ 85705



OFFICIAL RECORDS OF
PINAL COUNTY RECORDER
LAURA DEAN-LYTL

DATE/TIME: 05/13/04 1015
FEE: \$14.00
PAGES: 3
FEE NUMBER: 2004-035254

(The above space reserved for recording information)

CAPTION HEADING

ARIZONA NOTICE OF LOCATION (LODE CLAIM)

ANG 361325

DO NOT DISCARD THIS PAGE. THIS COVER PAGE IS RECORDED AS PART OF YOUR DOCUMENT. THE CERTIFICATE OF RECORDATION WITH THE FEE NUMBER IN THE UPPER RIGHT CORNER IS THE PERMANENT REFERENCE NUMBER OF THIS DOCUMENT IN THE PINAL COUNTY RECORDER'S OFFICE.

COPIED
MAY 13 2004

ARIZONA NOTICE OF LOCATION
(Lode Claim)

NOTICE IS HEREBY GIVEN THAT PHELPS DODGE EXPLORATION CORPORATION, whose mailing address is One North Central Avenue, Phoenix, AZ 85004, by its undersigned agent, makes this location of the TROY 97 lode mining claim, in the Unknown Mining District, Pinal County, Arizona.

The general course of the claim is from East to West, and said claim is located within SE, SW, quarter(s) of Section(s) 22, Township 3 South, Range 14 East, GSRB&M, Pinal County, Arizona.

This claim is 1500 feet in length and 600 feet in width.

This Notice of Location is posted on the center line of the claim.

The claim runs from the location monument on which this notice is posted 1,490 feet in a E'ly direction to the East end line and 10 feet in a W'ly direction to the West end line. The claim boundaries are marked by six monuments, one at each corner and one at the center of each end line. The location monument on which this notice is posted is situated within Section 22, Township 3 South, Range 14 East, GSRB&M, Pinal County, Arizona, and is approximately 5,700 feet North and 5,990 feet West from the SW corner of Section 25, Township 3 South, Range 14 East, GSRB&M, Pinal County, Arizona.

AMC 361325

The undersigned claims the ground as depicted on the map which is attached to a copy of this Notice of Location filed in the office of the County Recorder, Pinal County, Florence, Arizona.

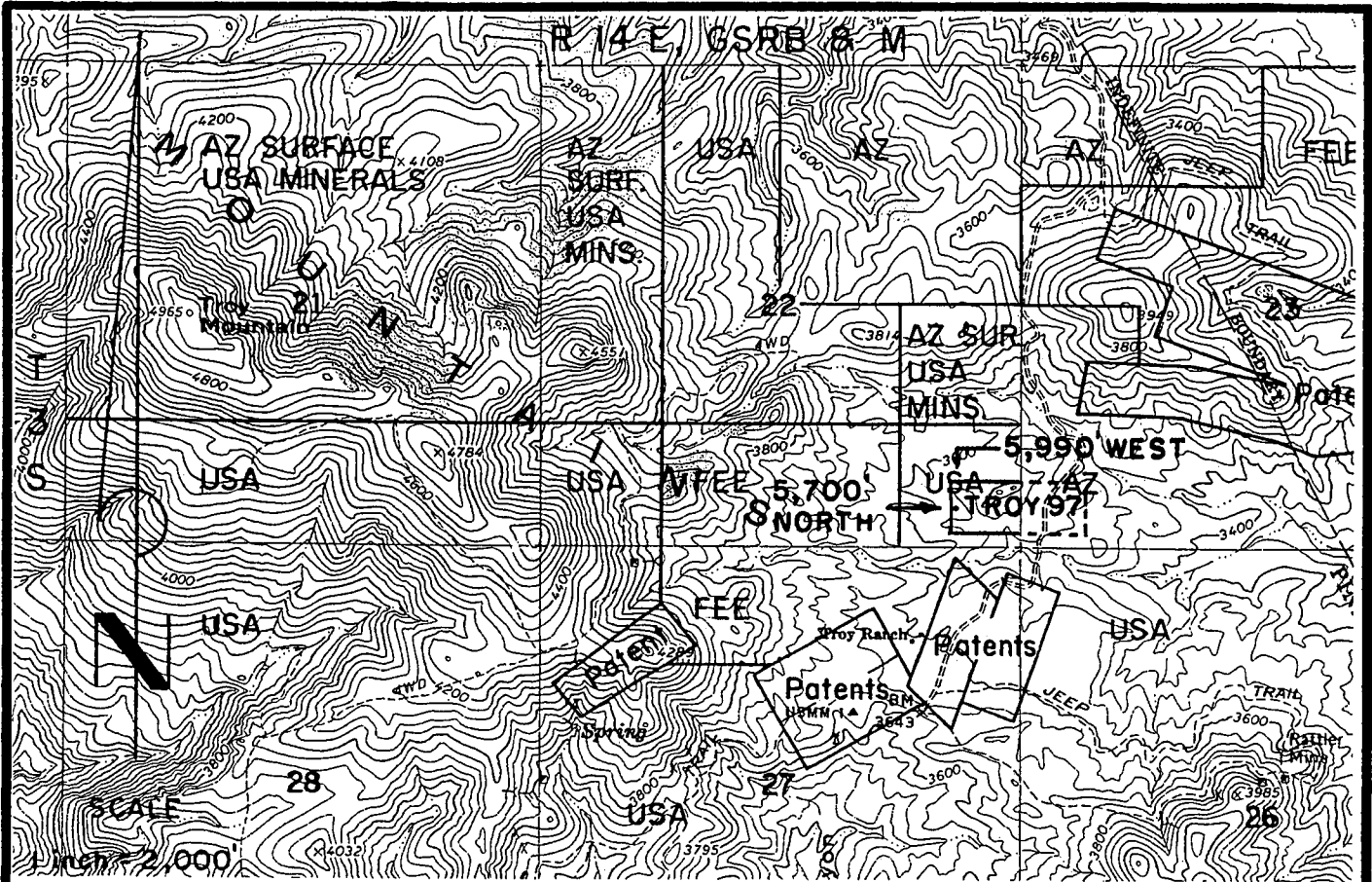
The claim has been monumented in accordance with State and Federal law. Corner and location monuments are substantial posts projecting at least four feet above the ground.

Located, dated, and posted on the ground this 24TH day of FEB., 2004.

Phelps Dodge Exploration Corporation (Owner)

By Joseph B. Beckman (Agent)
Joseph B. Beckman

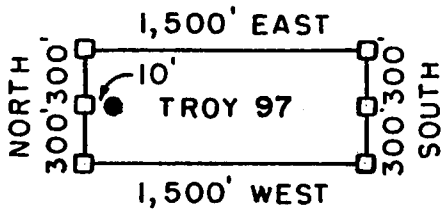
COPIED
11/17/04



TROY 97 LODGE CLAIM-600' X 1,500'

PINAL COUNTY, ARIZONA

THE LOCATION MONUMENT OF THIS TROY CLAIM IS TIED TO THE SW CORNER OF SECTION 25, T 3 S-R 14 E, GSRB & M.



□ = CLAIM CORNER/END CENTER MONUMENT

● = LOCATION MONUMENT

ALL MONUMENTS ARE 2" X 2" X 5' WOOD POSTS.

PHELPS DODGE
EXPLORATION CORPORATION
ONE NORTH CENTRAL AVENUE
PHOENIX, ARIZONA 85004

ATTACHED TO AND
MADE A PART OF
TROY 97 LOCATION NOTICE
PAGE 2 OF 2

AMC 361325

3

When recorded mail to :

RANDAL O WHITE
 PHELPS DODGE EXPLORATION CORP
 700 W PRINCE RD # 100
 TUCSON AZ 85705



**OFFICIAL RECORDS OF
 PINALE COUNTY RECORDER
 LAURA DEAN-LYTTLE**

DATE/TIME: 05/13/04 1015
 FEE: \$14.00
 PAGES: 3
 FEE NUMBER: 2004-035255

(The above space reserved for recording information)

CAPTION HEADING

ARIZONA NOTICE OF LOCATION (LODE CLAIM)

ANG 361326

DO NOT DISCARD THIS PAGE. THIS COVER PAGE IS RECORDED AS PART OF YOUR DOCUMENT. THE CERTIFICATE OF RECORDATION WITH THE FEE NUMBER IN THE UPPER RIGHT CORNER IS THE PERMANENT REFERENCE NUMBER OF THIS DOCUMENT IN THE PINALE COUNTY RECORDER'S OFFICE.

RECORDED
 MAY 13 2004

ARIZONA NOTICE OF LOCATION
(Lode Claim)

NOTICE IS HEREBY GIVEN THAT PHELPS DODGE EXPLORATION CORPORATION, whose mailing address is One North Central Avenue, Phoenix, AZ 85004, by its undersigned agent, makes this location of the TROY 98 lode mining claim, in the Unknown Mining District, Pinal County, Arizona.

The general course of the claim is from North to South, and said claim is located within _____, _____, _____, SE, quarter(s) of Section(s) 22, Township 3 South, Range 14 East, GSRB&M, Pinal County, Arizona.

This claim is 1320 feet in length and 600 feet in width.

This Notice of Location is posted on the center line of the claim.

The claim runs from the location monument on which this notice is posted 1,310 feet in a N'ly direction to the North end line and 10 feet in a S'ly direction to the South end line. The claim boundaries are marked by six monuments, one at each corner and one at the center of each end line. The location monument on which this notice is posted is situated within Section 22, Township 3 South, Range 14 East, GSRB&M, Pinal County, Arizona, and is approximately 5,290 feet North and 6,300 feet West from the SW corner of Section 25, Township 3 South, Range 14 East, GSRB&M, Pinal County, Arizona.

The undersigned claims the ground as depicted on the map which is attached to a copy of this Notice of Location filed in the office of the County Recorder, Pinal County, Florence, Arizona.

The claim has been monumented in accordance with State and Federal law. Corner and location monuments are substantial posts projecting at least four feet above the ground.

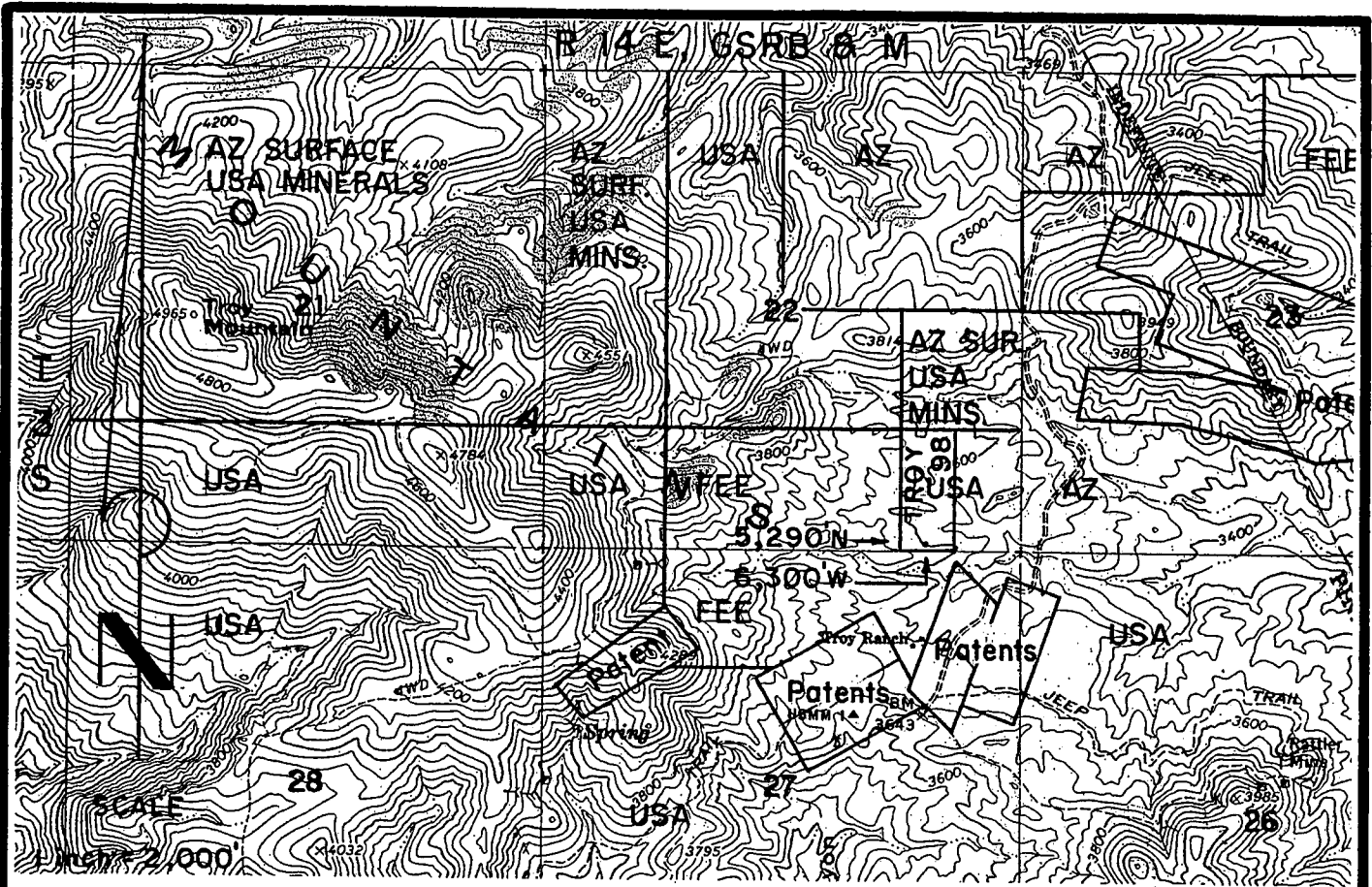
Located, dated, and posted on the ground this 24TH day of FEB, 2004.

Phelps Dodge Exploration Corporation (Owner)

By Joseph B Beckman (Agent)
Joseph B. Beckman

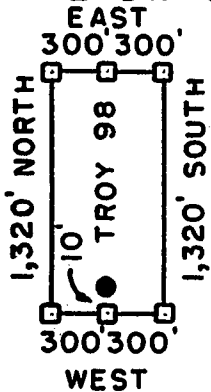
AMC 361326

RECORDED
INDEXED



TROY 98 LODGE CLAIM - 600' X 1,320'
 PINAL COUNTY, ARIZONA

THE LOCATION MONUMENT OF THIS TROY CLAIM IS TIED TO
 THE SW CORNER OF SECTION 25, T 3 S-R 14 E, GSRB & M.



□ = CLAIM CORNER / END CENTER MONUMENT

● = LOCATION MONUMENT

ALL MONUMENTS ARE 2" X 2" X 5' WOOD POSTS.

PHELPS DODGE
 EXPLORATION CORPORATION
 ONE NORTH CENTRAL AVENUE
 PHOENIX, ARIZONA 85004

ATTACHED TO AND
 MADE A PART OF
 TROY 98 LOCATION NOTICE
 PAGE 2 OF 2

ANC 361326

3

When recorded mail to :
RANDAL O WHITE
PHELPS DODGE EXPLORATION CORP
700 W PRINCE RD # 100
TUCSON AZ 85705



OFFICIAL RECORDS OF
PINAL COUNTY RECORDER
LAURA DEAN-LYTTLE

DATE/TIME: 05/13/04 1015
FEE: \$14.00
PAGES: 3
FEE NUMBER: 2004-035256

(The above space reserved for recording information)

CAPTION HEADING

ARIZONA NOTICE OF LOCATION (LODE CLAIM)

ANC 361327

DO NOT DISCARD THIS PAGE. THIS COVER PAGE IS RECORDED AS PART OF YOUR DOCUMENT. THE CERTIFICATE OF RECORDATION WITH THE FEE NUMBER IN THE UPPER RIGHT CORNER IS THE PERMANENT REFERENCE NUMBER OF THIS DOCUMENT IN THE PINAL COUNTY RECORDER'S OFFICE.

RECORDED
MAY 14 2004
PINAL COUNTY RECORDER

ARIZONA NOTICE OF LOCATION
(Lode Claim)

NOTICE IS HEREBY GIVEN THAT PHELPS DODGE EXPLORATION CORPORATION, whose mailing address is One North Central Avenue, Phoenix, AZ 85004, by its undersigned agent, makes this location of the TROY 99 lode mining claim, in the Unknown Mining District, Pinal County, Arizona.

The general course of the claim is from East to West, and said claim is located within _____, _____, _____, NW 1/4 SW, quarter(s) of Section(s) 22, Township 3 South, Range 14 East, GSRB&M, Pinal County, Arizona.

This claim is 1500 feet in length and 600 feet in width.

This Notice of Location is posted on the center line of the claim.

The claim runs from the location monument on which this notice is posted 10 feet in a E'ly direction to the East end line and 1,490 feet in a W'ly direction to the West end line. The claim boundaries are marked by six monuments, one at each corner and one at the center of each end line. The location monument on which this notice is posted is situated within Section 22, Township 3 South, Range 14 East, GSRB&M, Pinal County, Arizona, and is approximately 8,100 feet North and 9,010 feet West from the SW corner of Section 25, Township 3 South, Range 14 East, GSRB&M, Pinal County, Arizona.

The undersigned claims the ground as depicted on the map which is attached to a copy of this Notice of Location filed in the office of the County Recorder, Pinal County, Florence, Arizona.

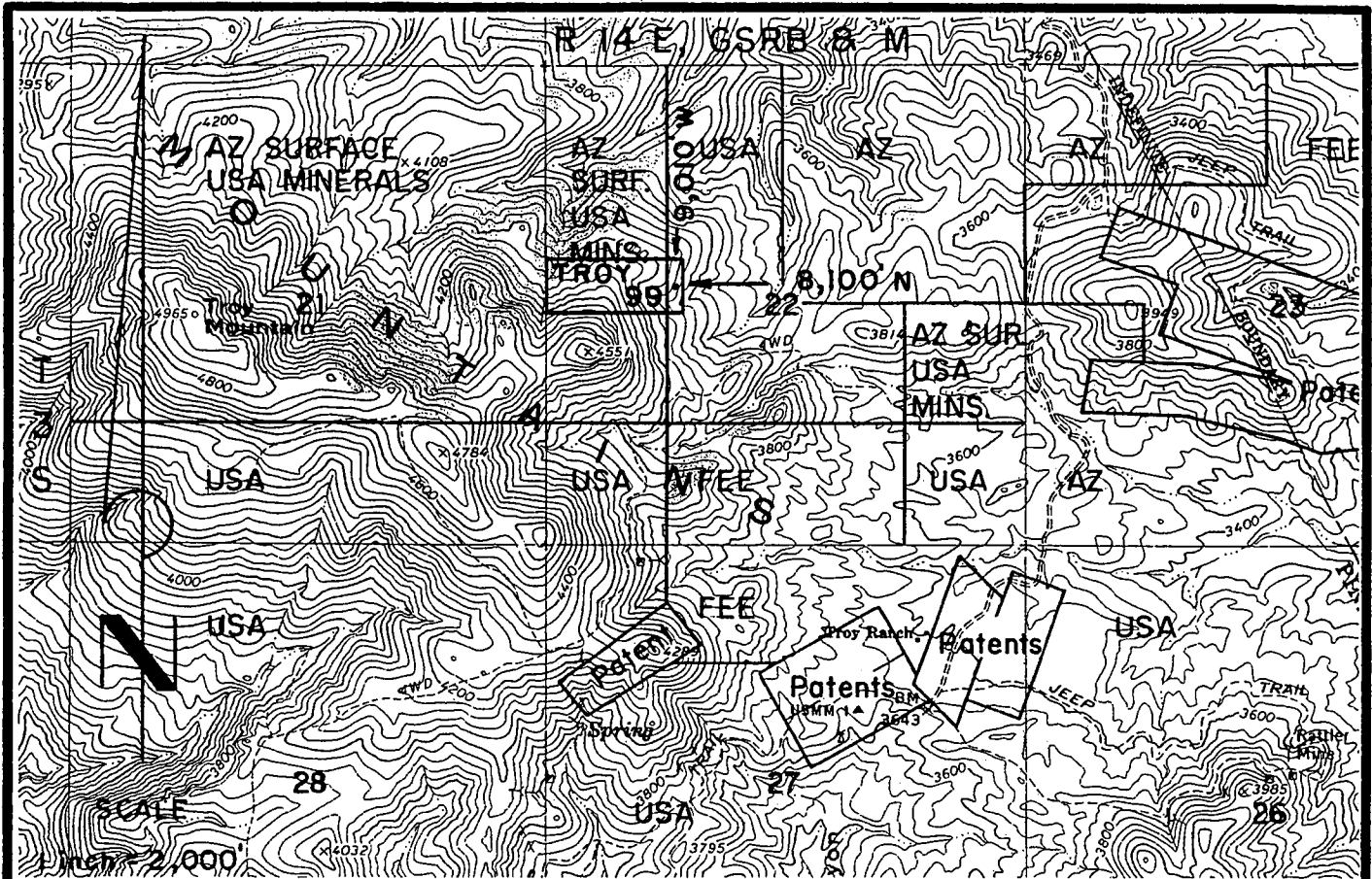
The claim has been monumented in accordance with State and Federal law. Corner and location monuments are substantial posts projecting at least four feet above the ground.

Located, dated, and posted on the ground this 24TH day of FEB., 2004.

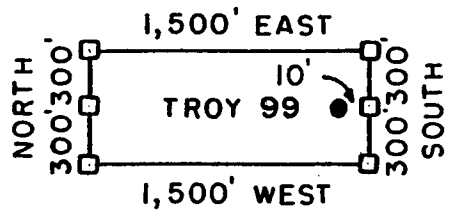
Phelps Dodge Exploration Corporation (Owner)

By Joseph B. Beckman (Agent)
Joseph B. Beckman

AMC 361327



TROY 99 LODE CLAIM-600' X 1,500'
 PINAL COUNTY, ARIZONA
 THE LOCATION MONUMENT OF THIS TROY CLAIM IS TIED TO
 THE SW CORNER OF SECTION 25, T 3 S-R 14 E, GSRB & M.



- = CLAIM CORNER/END CENTER MONUMENT
 - = LOCATION MONUMENT
- ALL MONUMENTS ARE 2" X 2" X 5" WOOD POSTS.

PHELPS DODGE
 EXPLORATION CORPORATION
 ONE NORTH CENTRAL AVENUE
 PHOENIX, ARIZONA 85004

ATTACHED TO AND
 MADE A PART OF
 TROY 99 LOCATION NOTICE
 PAGE 2 OF 2

ANR 361327

3

When recorded mail to :
RANDAL O WHITE
PHELPS DODGE EXPLORATION CORP
700 W PRINCE RD # 100
TUCSON AZ 85705



OFFICIAL RECORDS OF
PINAL COUNTY RECORDER
LAURA DEAN-LYTLLE

DATE/TIME: 05/13/04 1015
FEE: \$14.00
PAGES: 3
FEE NUMBER: 2004-035257

(The above space reserved for recording information)

CAPTION HEADING

ARIZONA NOTICE OF LOCATION (LODE CLAIM)

AMC 361328

DO NOT DISCARD THIS PAGE. THIS COVER PAGE IS RECORDED AS PART OF YOUR DOCUMENT. THE CERTIFICATE OF RECORDATION WITH THE FEE NUMBER IN THE UPPER RIGHT CORNER IS THE PERMANENT REFERENCE NUMBER OF THIS DOCUMENT IN THE PINAL COUNTY RECORDER'S OFFICE.

MAY 14 2 31 PM '04

ARIZONA NOTICE OF LOCATION
(Lode Claim)

NOTICE IS HEREBY GIVEN THAT PHELPS DODGE EXPLORATION CORPORATION, whose mailing address is One North Central Avenue, Phoenix, AZ 85004, by its undersigned agent, makes this location of the TROY 100 lode mining claim, in the Unknown Mining District, Pinal County, Arizona.

The general course of the claim is from East to West, and said claim is located within _____, _____, _____, ^{NW, NE,} SW, SE, quarter(s) of Section(s) 22, Township 3 South, Range 14 East, GSRB&M, Pinal County, Arizona.

This claim is 1500 feet in length and 600 feet in width.

This Notice of Location is posted on the center line of the claim.

The claim runs from the location monument on which this notice is posted 1490 feet in a E'ly direction to the East end line and 10 feet in a W'ly direction to the West end line. The claim boundaries are marked by six monuments, one at each corner and one at the center of each end line. The location monument on which this notice is posted is situated within Section 22, Township 3 South, Range 14 East, GSRB&M, Pinal County, Arizona, and is approximately 8,100 feet North and 8,990 feet West from the SW corner of Section 25, Township 3 South, Range 14 East, GSRB&M, Pinal County, Arizona.

The undersigned claims the ground as depicted on the map which is attached to a copy of this Notice of Location filed in the office of the County Recorder, Pinal County, Florence, Arizona.

The claim has been monumented in accordance with State and Federal law. Corner and location monuments are substantial posts projecting at least four feet above the ground.

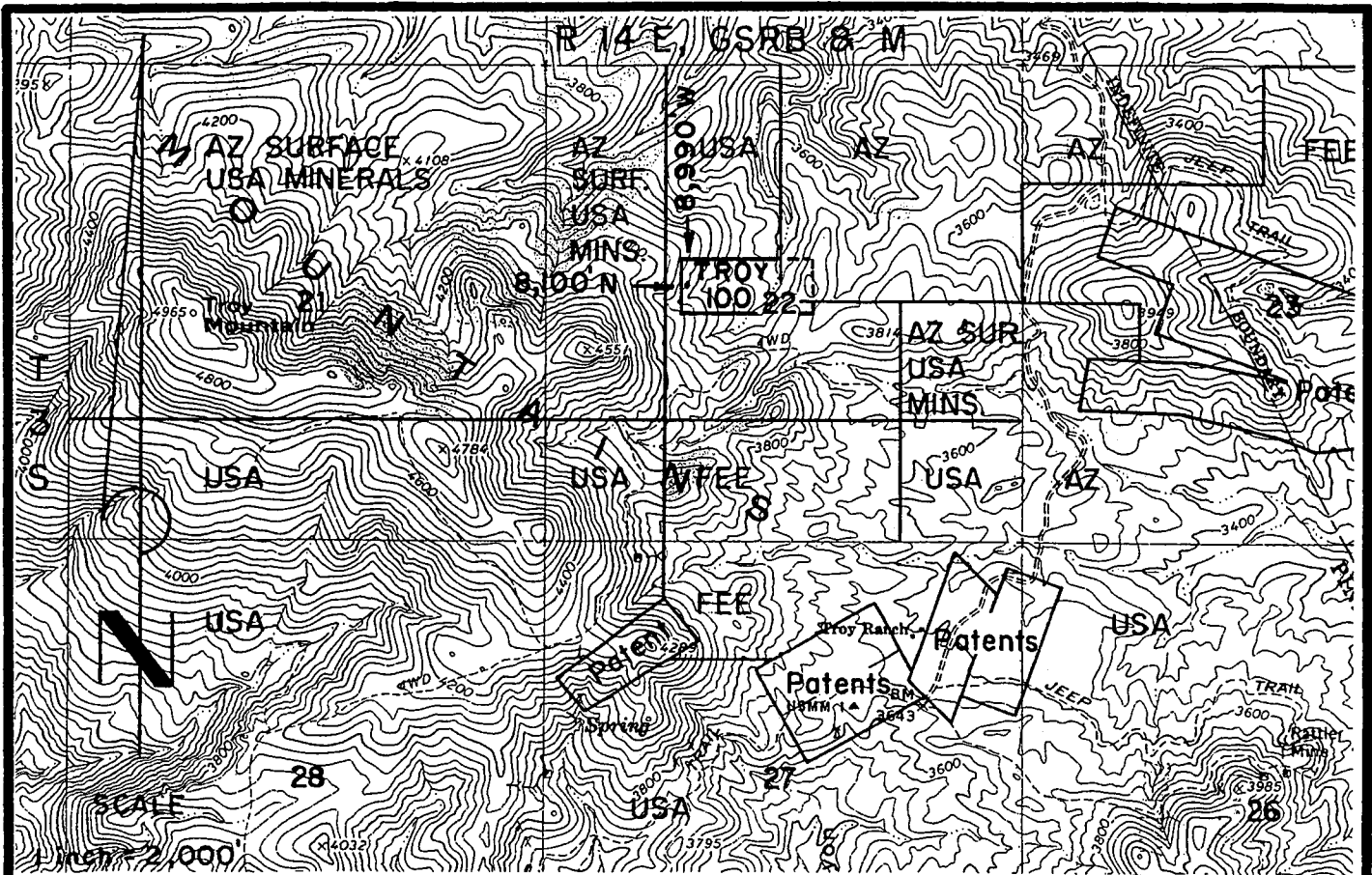
Located, dated, and posted on the ground this 24TH day of FEB., 2004.

Phelps Dodge Exploration Corporation (Owner)

By Joseph B. Beckman (Agent)
Joseph B. Beckman

AMC 361328

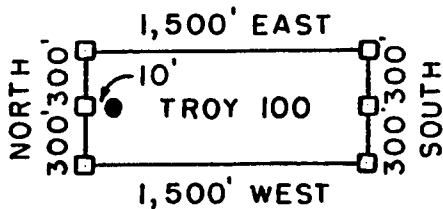
RECORDED
FEB 24 2004
PINAL COUNTY ARIZONA



TROY 100 LODGE CLAIM- 600' X 1,500'

PINAL COUNTY, ARIZONA

THE LOCATION MONUMENT OF THIS TROY CLAIM IS TIED TO THE SW CORNER OF SECTION 25, T 3 S-R 14 E, GSRB 8 M.



□ = CLAIM CORNER/END CENTER MONUMENT

● = LOCATION MONUMENT

ALL MONUMENTS ARE 2" X 2" X 5' WOOD POSTS.

PHELPS DODGE
EXPLORATION CORPORATION
ONE NORTH CENTRAL AVENUE
PHOENIX, ARIZONA 85004

ATTACHED TO AND
MADE A PART OF
TROY 100 LOCATION NOTICE
PAGE 2 OF 2

ANL 361328

3

When recorded mail to :
RANDAL O WHITE
PHELPS DODGE EXPLORATION CORP
700 W PRINCE RD # 100
TUCSON AZ 85705



OFFICIAL RECORDS OF
PINAL COUNTY RECORDER
LAURA DEAN-LYTTLE

DATE/TIME: 05/13/04 1015
FEE: \$14.00
PAGES: 3
FEE NUMBER: 2004-035258

(The above space reserved for recording information)

CAPTION HEADING

ARIZONA NOTICE OF LOCATION (LODE CLAIM)

ANG 361329

DO NOT DISCARD THIS PAGE. THIS COVER PAGE IS RECORDED AS PART OF YOUR DOCUMENT. THE CERTIFICATE OF RECORDATION WITH THE FEE NUMBER IN THE UPPER RIGHT CORNER IS THE PERMANENT REFERENCE NUMBER OF THIS DOCUMENT IN THE PINAL COUNTY RECORDER'S OFFICE.

RECORDED
MAY 13 2004
PINAL COUNTY RECORDER

ARIZONA NOTICE OF LOCATION
(Lode Claim)

NOTICE IS HEREBY GIVEN THAT PHELPS DODGE EXPLORATION CORPORATION, whose mailing address is One North Central Avenue, Phoenix, AZ 85004, by its undersigned agent, makes this location of the TROY 101 lode mining claim, in the Unknown Mining District, Pinal County, Arizona.

The general course of the claim is from East to West, and said claim is located within _____, _____, _____, SW, quarter(s) of Section(s) 22, Township 3 South, Range 14 East, GSRB&M, Pinal County, Arizona.

This claim is 1500 feet in length and 600 feet in width.

This Notice of Location is posted on the center line of the claim.

The claim runs from the location monument on which this notice is posted 10 feet in a E'ly direction to the East end line and 1,490 feet in a W'ly direction to the West end line. The claim boundaries are marked by six monuments, one at each corner and one at the center of each end line. The location monument on which this notice is posted is situated within Section 22, Township 3 South, Range 14 East, GSRB&M, Pinal County, Arizona, and is approximately 7,500 feet North and 9,010 feet West from the SW corner of Section 25, Township 3 South, Range 14 East, GSRB&M, Pinal County, Arizona.

The undersigned claims the ground as depicted on the map which is attached to a copy of this Notice of Location filed in the office of the County Recorder, Pinal County, Florence, Arizona.

The claim has been monumented in accordance with State and Federal law. Corner and location monuments are substantial posts projecting at least four feet above the ground.

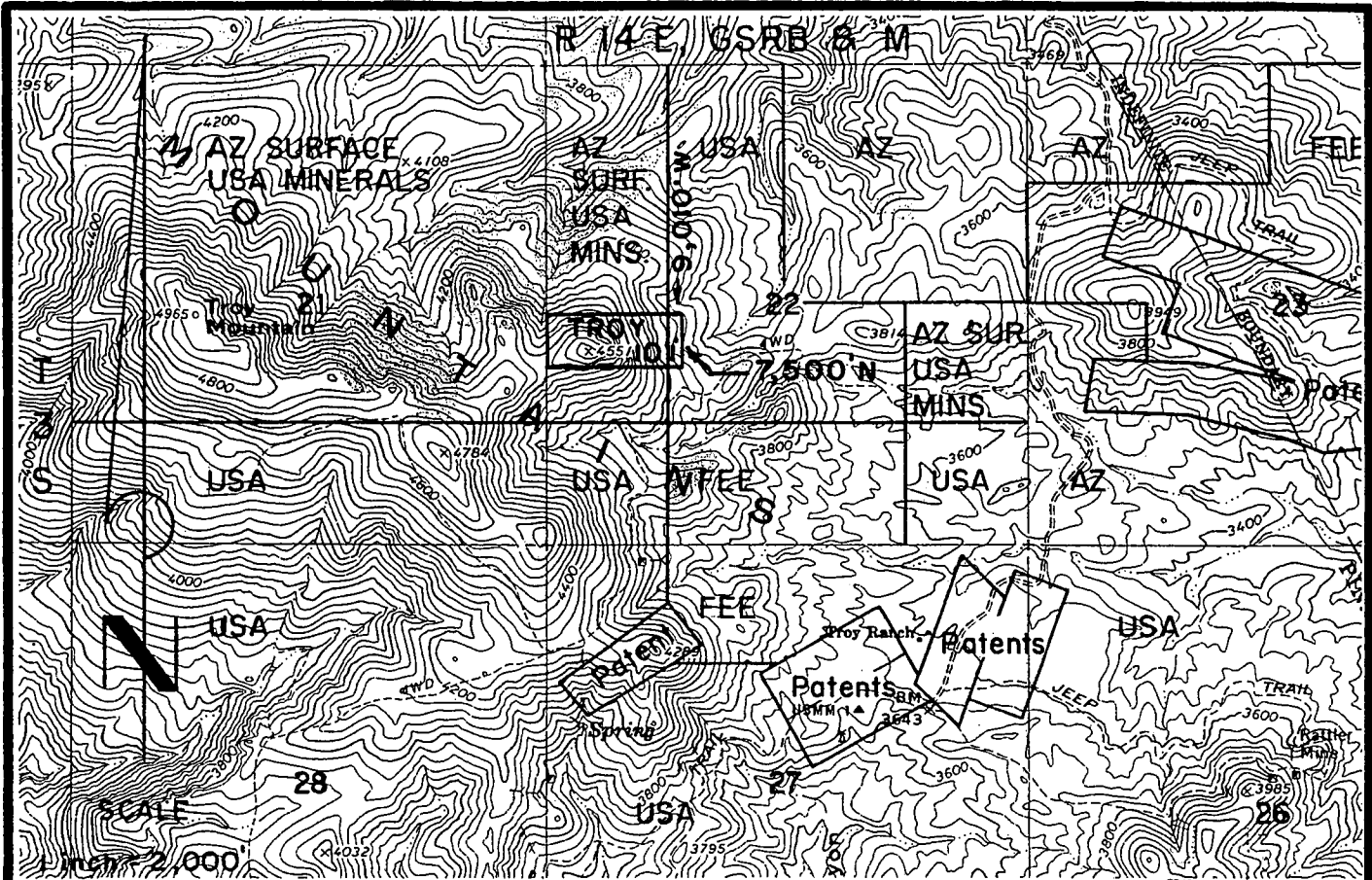
Located, dated, and posted on the ground this 24TH day of FEB., 2004.

Phelps Dodge Exploration Corporation (Owner)

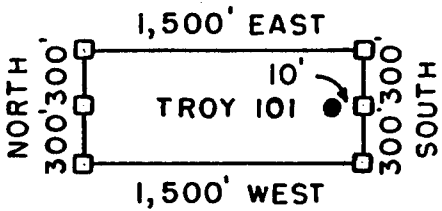
By Joseph B. Beckman (Agent)
Joseph B. Beckman

AMC 361329

RECORDED
INDEXED



TROY IOI LODGE CLAIM-600' X 1,500'
 PINAL COUNTY, ARIZONA
 THE LOCATION MONUMENT OF THIS TROY CLAIM IS TIED TO
 THE SW CORNER OF SECTION 25, T 3 S-R 14 E, GSRB & M.



- = CLAIM CORNER/END CENTER MONUMENT
- = LOCATION MONUMENT

ALL MONUMENTS ARE 2" X 2" X 5' WOOD POSTS.

PHELPS DODGE
 EXPLORATION CORPORATION
 ONE NORTH CENTRAL AVENUE
 PHOENIX, ARIZONA 85004

ATTACHED TO AND
 MADE A PART OF
 TROY IOI LOCATION NOTICE
 PAGE 2 OF 2

AMC 361329

3

When recorded mail to :
RANDAL O WHITE
PHELPS DODGE EXPLORATION CORP
700 W PRINCE RD # 100
TUCSON AZ 85705



OFFICIAL RECORDS OF
PINAL COUNTY RECORDER
LAURA DEAN-LYTLLE

DATE/TIME: 05/13/04 1015
FEE: \$14.00
PAGES: 3
FEE NUMBER: 2004-035259

(The above space reserved for recording information)

CAPTION HEADING

ARIZONA NOTICE OF LOCATION (LODE CLAIM)

AMC 361330

DO NOT DISCARD THIS PAGE. THIS COVER PAGE IS RECORDED AS PART OF YOUR DOCUMENT. THE CERTIFICATE OF RECORDATION WITH THE FEE NUMBER IN THE UPPER RIGHT CORNER IS THE PERMANENT REFERENCE NUMBER OF THIS DOCUMENT IN THE PINAL COUNTY RECORDER'S OFFICE.

2004 MAY 14 P 3:14
L. Dean-Lytle

ARIZONA NOTICE OF LOCATION
(Lode Claim)

NOTICE IS HEREBY GIVEN THAT PHELPS DODGE EXPLORATION CORPORATION, whose mailing address is One North Central Avenue, Phoenix, AZ 85004, by its undersigned agent, makes this location of the TROY 102 lode mining claim, in the Unknown Mining District, Pinal County, Arizona.

The general course of the claim is from East to West, and said claim is located within _____, _____, _____, SW¹/₄SE, quarter(s) of Section(s) 22, Township 3 South, Range 14 East, GSRB&M, Pinal County, Arizona.

This claim is 1500 feet in length and 600 feet in width.

This Notice of Location is posted on the center line of the claim.

The claim runs from the location monument on which this notice is posted 1,490 feet in a E'ly direction to the East end line and 10 feet in a W'ly direction to the West end line. The claim boundaries are marked by six monuments, one at each corner and one at the center of each end line. The location monument on which this notice is posted is situated within Section 22, Township 3 South, Range 14 East, GSRB&M, Pinal County, Arizona, and is approximately 7,500 feet North and 8,990 feet West from the SW corner of Section 25, Township 3 South, Range 14 East, GSRB&M, Pinal County, Arizona.

The undersigned claims the ground as depicted on the map which is attached to a copy of this Notice of Location filed in the office of the County Recorder, Pinal County, Florence, Arizona.

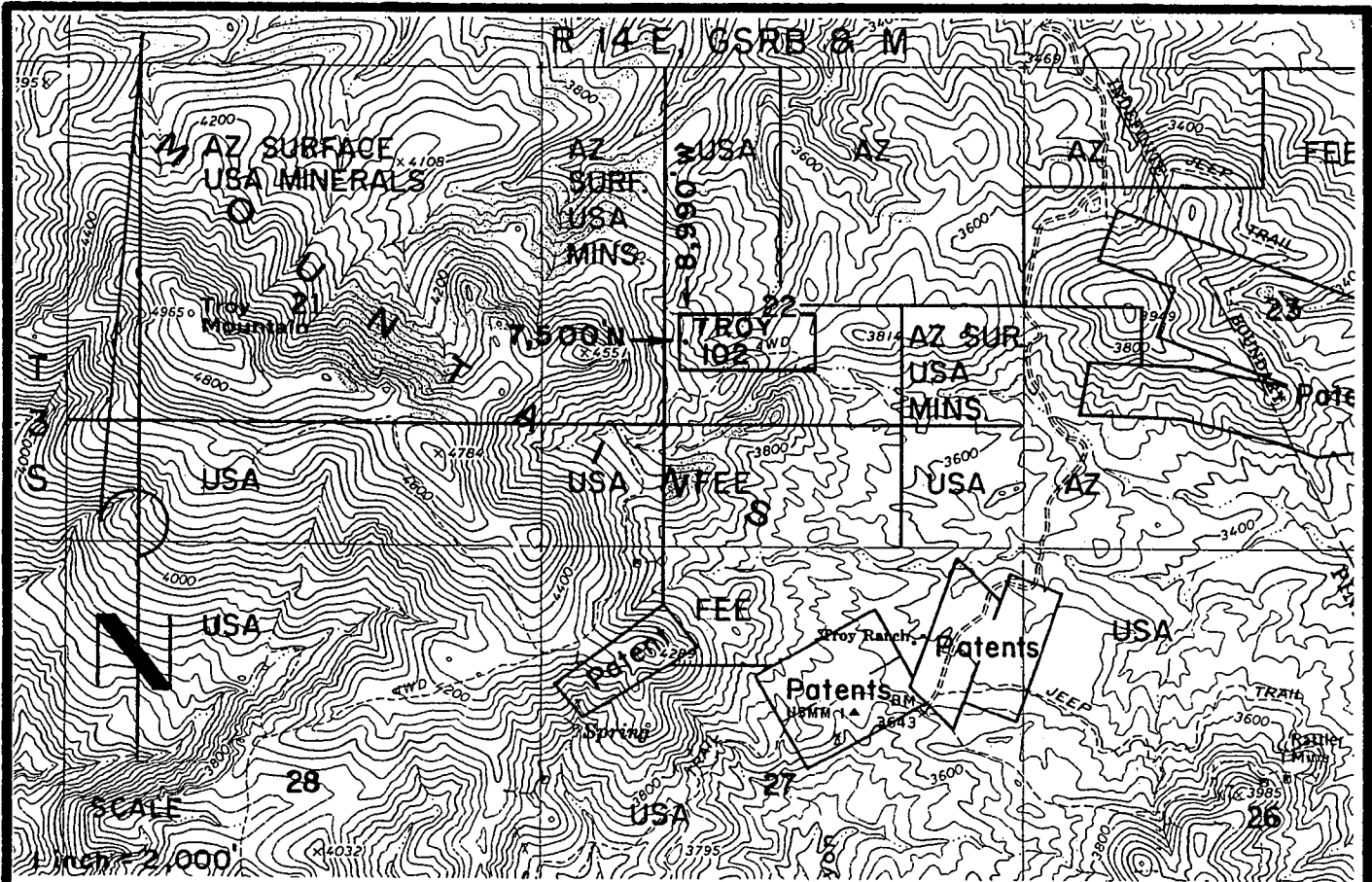
The claim has been monumented in accordance with State and Federal law. Corner and location monuments are substantial posts projecting at least four feet above the ground.

Located, dated, and posted on the ground this 24th day of FEB., 2004.

Phelps Dodge Exploration Corporation (Owner)

By Joseph B. Beckman (Agent)
Joseph B. Beckman

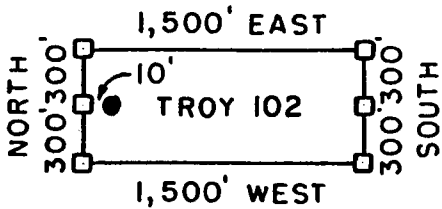
AMC 361330



TROY 102 LODGE CLAIM-600' X 1,500'

PINAL COUNTY, ARIZONA

THE LOCATION MONUMENT OF THIS TROY CLAIM IS TIED TO THE SW CORNER OF SECTION 25, T 3 S-R 14 E, GSRB & M.



□ = CLAIM CORNER/END CENTER MONUMENT

● = LOCATION MONUMENT

ALL MONUMENTS ARE 2" X 2" X 5' WOOD POSTS.

PHELPS DODGE
 EXPLORATION CORPORATION
 ONE NORTH CENTRAL AVENUE
 PHOENIX, ARIZONA 85004

ATTACHED TO AND
 MADE A PART OF
 TROY 102 LOCATION NOTICE
 PAGE 2 OF 2

ANP 361330

3^r

When recorded mail to :
RANDAL O WHITE
PHELPS DODGE EXPLORATION CORP
700 W PRINCE RD # 100
TUCSON AZ 85705



OFFICIAL RECORDS OF
PINAL COUNTY RECORDER
LAURA DEAN-LYTL

DATE/TIME: 05/13/04 1015
FEE: \$14.00
PAGES: 3
FEE NUMBER: 2004-035260

(The above space reserved for recording information)

CAPTION HEADING

ARIZONA NOTICE OF LOCATION (LODE CLAIM)

ANC 361331

DO NOT DISCARD THIS PAGE. THIS COVER PAGE IS RECORDED AS PART OF YOUR DOCUMENT. THE CERTIFICATE OF RECORDATION WITH THE FEE NUMBER IN THE UPPER RIGHT CORNER IS THE PERMANENT REFERENCE NUMBER OF THIS DOCUMENT IN THE PINAL COUNTY RECORDER'S OFFICE.

RECORDED
MAY 13 2004

ARIZONA NOTICE OF LOCATION
(Lode Claim)

NOTICE IS HEREBY GIVEN THAT PHELPS DODGE EXPLORATION CORPORATION, whose mailing address is One North Central Avenue, Phoenix, AZ 85004, by its undersigned agent, makes this location of the TROY 103 lode mining claim, in the Unknown Mining District, Pinal County, Arizona.

The general course of the claim is from East to West, and said claim is located within _____, _____, SW, quarter(s) of Section(s) 22, Township 3 South, Range 14 East, GSRB&M, Pinal County, Arizona.

This claim is 1500 feet in length and 600 feet in width.

This Notice of Location is posted on the center line of the claim.

The claim runs from the location monument on which this notice is posted 10 feet in a E'ly direction to the East end line and 1,490 feet in a W'ly direction to the West end line. The claim boundaries are marked by six monuments, one at each corner and one at the center of each end line. The location monument on which this notice is posted is situated within Section 22, Township 3 South, Range 14 East, GSRB&M, Pinal County, Arizona, and is approximately 6,900 feet North and 9,010 feet West from the SW corner of Section 25, Township 3 South, Range 14 East, GSRB&M, Pinal County, Arizona.

The undersigned claims the ground as depicted on the map which is attached to a copy of this Notice of Location filed in the office of the County Recorder, Pinal County, Florence, Arizona.

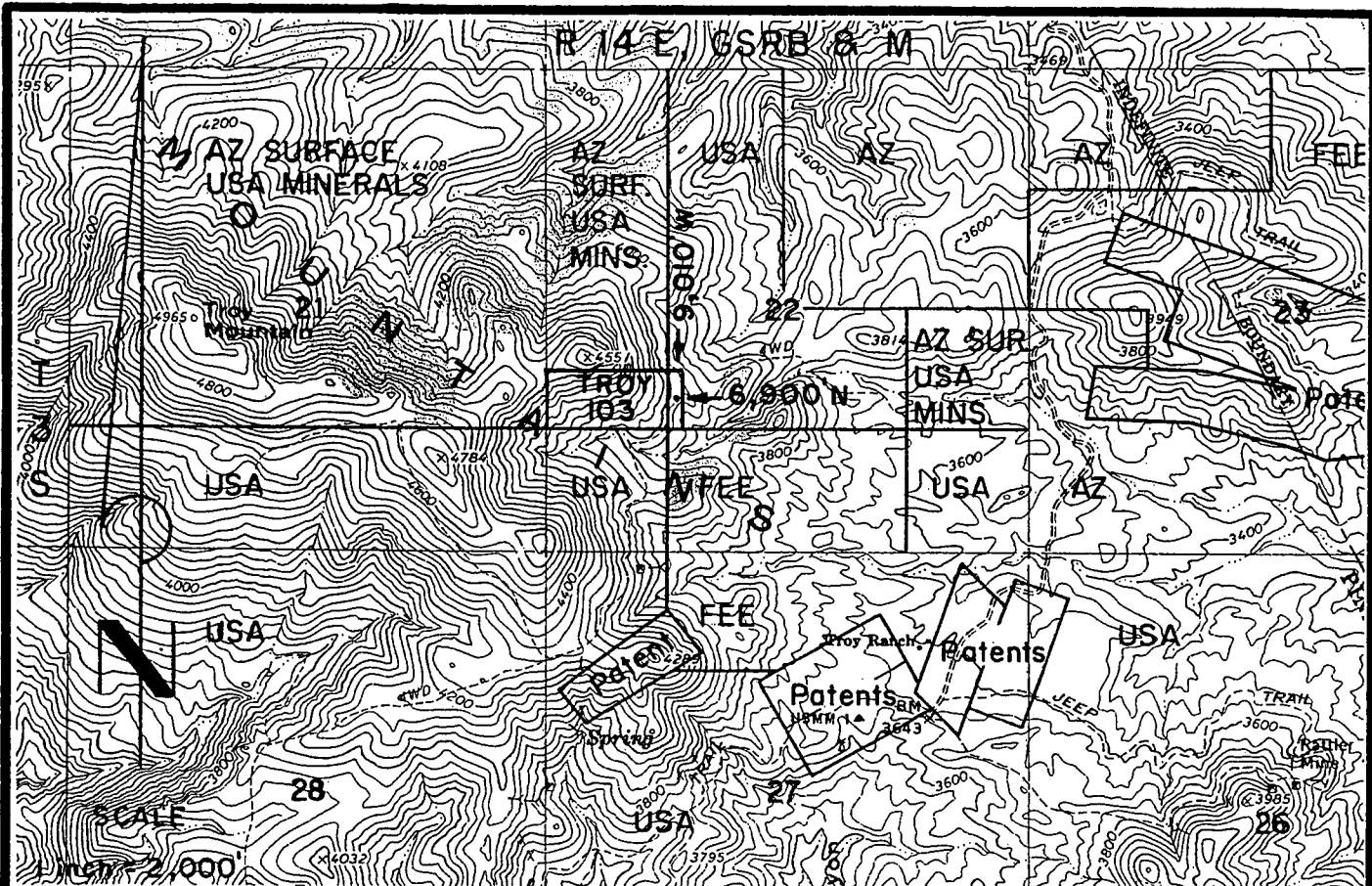
The claim has been monumented in accordance with State and Federal law. Corner and location monuments are substantial posts projecting at least four feet above the ground.

Located, dated, and posted on the ground this 24TH day of FEB., 2004.

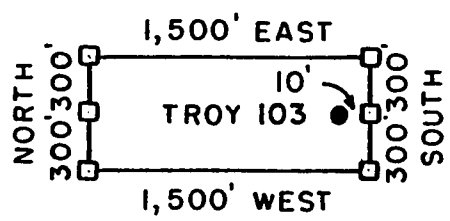
Phelps Dodge Exploration Corporation (Owner)

By Joseph B. Beckman (Agent)
Joseph B. Beckman

AMC 361331



TROY 103 LODGE CLAIM-600' X 1,500'
 PINAL COUNTY, ARIZONA
 THE LOCATION MONUMENT OF THIS TROY CLAIM IS TIED TO
 THE SW CORNER OF SECTION 25, T 3 S-R 14 E, GSRB & M.



- = CLAIM CORNER/END CENTER MONUMENT
- = LOCATION MONUMENT

ALL MONUMENTS ARE 2" X 2" X 5' WOOD POSTS.

PHELPS DODGE
 EXPLORATION CORPORATION
 ONE NORTH CENTRAL AVENUE
 PHOENIX, ARIZONA 85004

ATTACHED TO AND
 MADE A PART OF
 TROY 103 LOCATION NOTICE
 PAGE 2 OF 2

ANL 361331

3

When recorded mail to :
RANDAL O WHITE
PHELPS DODGE EXPLORATION CORP
700 W PRINCE RD # 100
TUCSON AZ 85705



OFFICIAL RECORDS OF
PINAL COUNTY RECORDER
LAURA DEAN-LYTLLE

DATE/TIME: 05/13/04 1015
FEE: \$14.00
PAGES: 3
FEE NUMBER: 2004-035261

(The above space reserved for recording information)

CAPTION HEADING

ARIZONA NOTICE OF LOCATION (LODE CLAIM)

ANG 361332

DO NOT DISCARD THIS PAGE. THIS COVER PAGE IS RECORDED AS PART OF YOUR DOCUMENT. THE CERTIFICATE OF RECORDATION WITH THE FEE NUMBER IN THE UPPER RIGHT CORNER IS THE PERMANENT REFERENCE NUMBER OF THIS DOCUMENT IN THE PINAL COUNTY RECORDER'S OFFICE.

RECORDED
MAY 13 2004
PINAL COUNTY RECORDER

ARIZONA NOTICE OF LOCATION
(Lode Claim)

NOTICE IS HEREBY GIVEN THAT PHELPS DODGE EXPLORATION CORPORATION, whose mailing address is One North Central Avenue, Phoenix, AZ 85004, by its undersigned agent, makes this location of the TROY 104 lode mining claim, in the Unknown Mining District, Pinal County, Arizona.

The general course of the claim is from East to West, and said claim is located within SW 1/4 SE, quarter(s) of Section(s) 22, Township 3 South, Range 14 East, GSRB&M, Pinal County, Arizona.

This claim is 1500 feet in length and 600 feet in width.

This Notice of Location is posted on the center line of the claim.

The claim runs from the location monument on which this notice is posted 1490 feet in a E'ly direction to the East end line and 10 feet in a W'ly direction to the West end line. The claim boundaries are marked by six monuments, one at each corner and one at the center of each end line. The location monument on which this notice is posted is situated within Section 22, Township 3 South, Range 14 East, GSRB&M, Pinal County, Arizona, and is approximately 6900 feet North and 8990 feet West from the SW corner of Section 25, Township 3 South, Range 14 East, GSRB&M, Pinal County, Arizona.

The undersigned claims the ground as depicted on the map which is attached to a copy of this Notice of Location filed in the office of the County Recorder, Pinal County, Florence, Arizona.

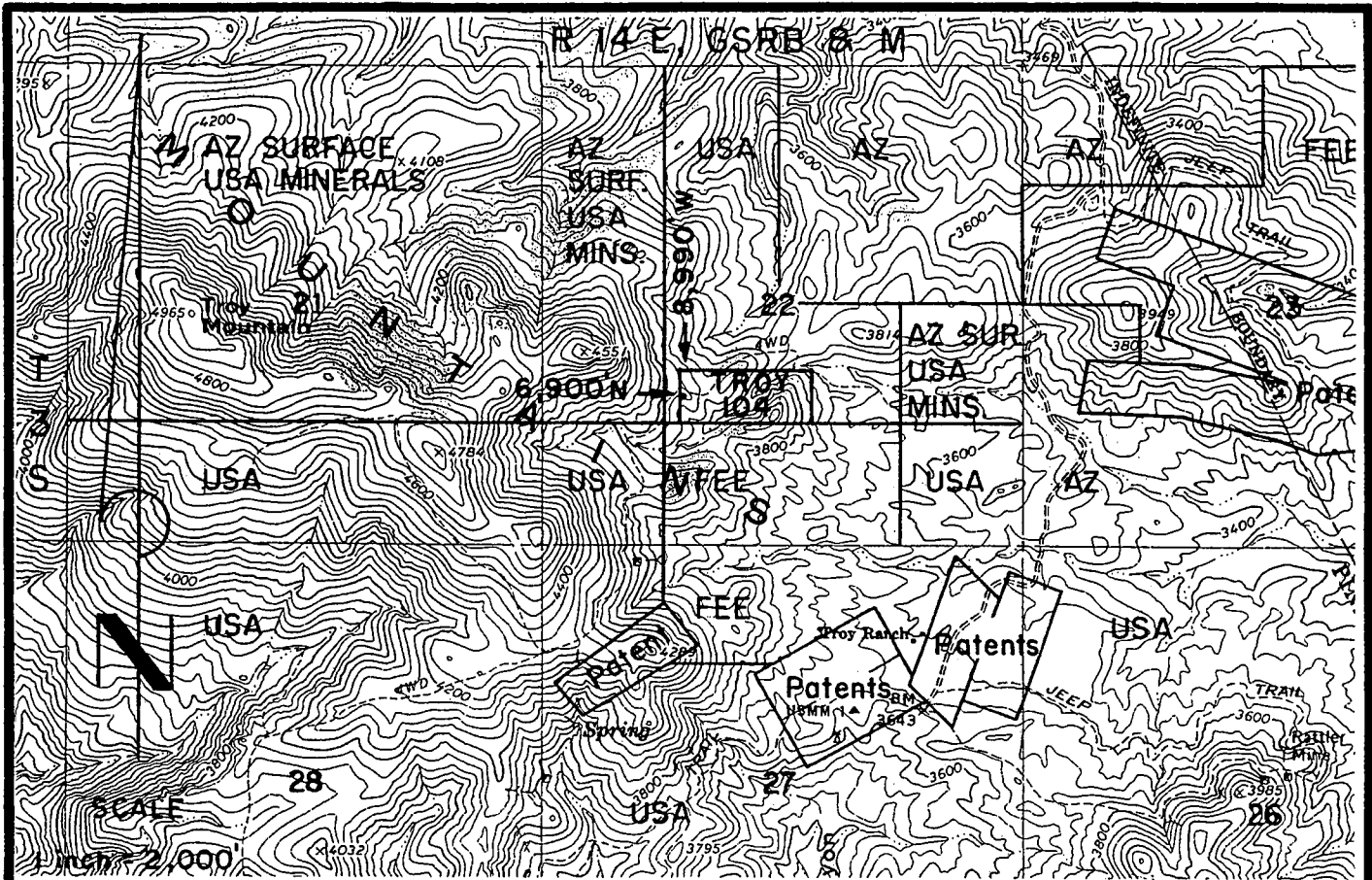
The claim has been monumented in accordance with State and Federal law. Corner and location monuments are substantial posts projecting at least four feet above the ground.

Located, dated, and posted on the ground this 24th day of FEB., 2004.

Phelps Dodge Exploration Corporation (Owner)

By Joseph B Beckman (Agent)
Joseph B. Beckman

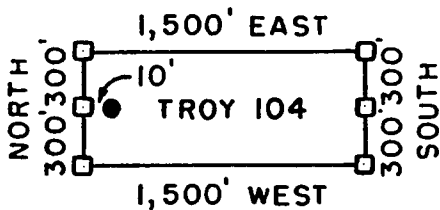
ANC 361332



TROY 104 LODGE CLAIM- 600' X 1,500'

PINAL COUNTY, ARIZONA

THE LOCATION MONUMENT OF THIS TROY CLAIM IS TIED TO THE SW CORNER OF SECTION 25, T 3 S-R 14 E, GSRB 8 M.



□ = CLAIM CORNER/END CENTER MONUMENT

● = LOCATION MONUMENT

ALL MONUMENTS ARE 2" X 2" X 5' WOOD POSTS.

PHELPS DODGE
EXPLORATION CORPORATION
ONE NORTH CENTRAL AVENUE
PHOENIX, ARIZONA 85004

ATTACHED TO AND
MADE A PART OF
TROY 104 LOCATION NOTICE
PAGE 2 OF 2

AMP 301332

3^r

When recorded mail to :
RANDAL O WHITE
PHELPS DODGE EXPLORATION CORP
700 W PRINCE RD # 100
TUCSON AZ 85705



OFFICIAL RECORDS OF
PINAL COUNTY RECORDER
LAURA DEAN-LYTTLE

DATE/TIME: 05/13/04 1015
FEE: \$14.00
PAGES: 3
FEE NUMBER: 2004-035262

(The above space reserved for recording information)

CAPTION HEADING

ARIZONA NOTICE OF LOCATION (LODE CLAIM)

ANC 361333

DO NOT DISCARD THIS PAGE. THIS COVER PAGE IS RECORDED AS PART OF YOUR DOCUMENT. THE CERTIFICATE OF RECORDATION WITH THE FEE NUMBER IN THE UPPER RIGHT CORNER IS THE PERMANENT REFERENCE NUMBER OF THIS DOCUMENT IN THE PINAL COUNTY RECORDER'S OFFICE.

RECORDED
MAY 13 2004
PINAL COUNTY RECORDER

ARIZONA NOTICE OF LOCATION
(Lode Claim)

NOTICE IS HEREBY GIVEN THAT PHELPS DODGE EXPLORATION CORPORATION, whose mailing address is One North Central Avenue, Phoenix, AZ 85004, by its undersigned agent, makes this location of the TROY 105 lode mining claim, in the Unknown Mining District, Pinal County, Arizona.

The general course of the claim is from East to West, and said claim is located within _____, _____, _____, SW, quarter(s) of Section(s) 22, Township 3 South, Range 14 East, GSRB&M, Pinal County, Arizona.

This claim is 1500 feet in length and 600 feet in width.

This Notice of Location is posted on the center line of the claim.

The claim runs from the location monument on which this notice is posted 1,490 feet in a E'ly direction to the East end line and 10 feet in a W'ly direction to the West end line. The claim boundaries are marked by six monuments, one at each corner and one at the center of each end line. The location monument on which this notice is posted is situated within Section 22, Township 3 South, Range 14 East, GSRB&M, Pinal County, Arizona, and is approximately 6,300 feet North and 10,490 feet West from the SW corner of Section 25, Township 3 South, Range 14 East, GSRB&M, Pinal County, Arizona.

The undersigned claims the ground as depicted on the map which is attached to a copy of this Notice of Location filed in the office of the County Recorder, Pinal County, Florence, Arizona.

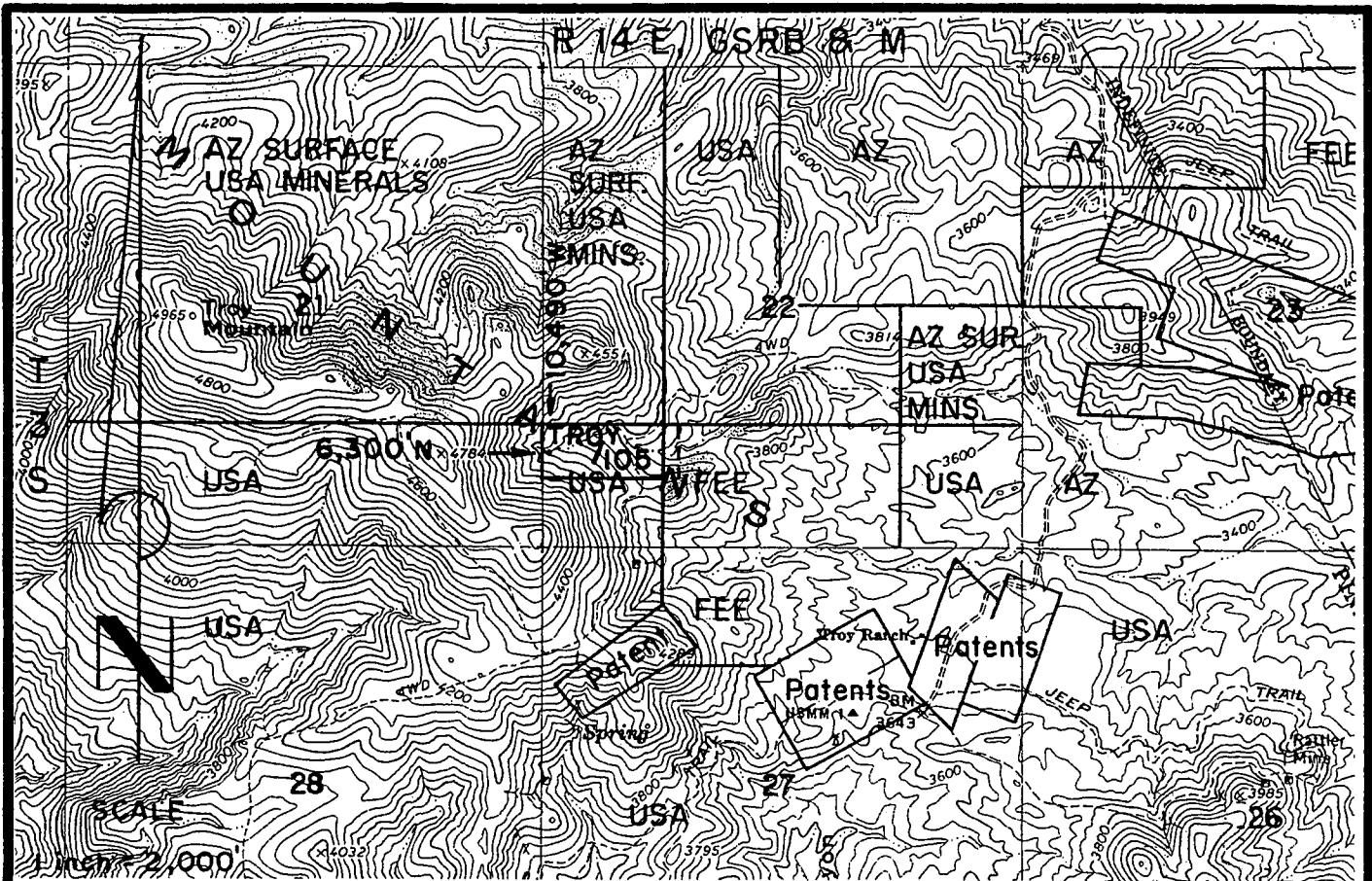
The claim has been monumented in accordance with State and Federal law. Corner and location monuments are substantial posts projecting at least four feet above the ground.

Located, dated, and posted on the ground this 24TH day of FEB., 2004.

Phelps Dodge Exploration Corporation (Owner)

By Joseph B. Beckman (Agent)
Joseph B. Beckman

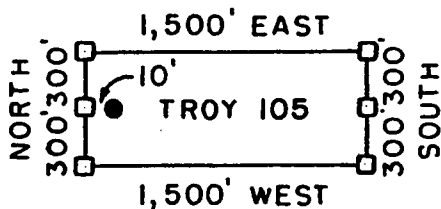
ANC 361333



TROY 105 LODGE CLAIM-600' X 1,500'

PINAL COUNTY, ARIZONA

THE LOCATION MONUMENT OF THIS TROY CLAIM IS TIED TO THE SW CORNER OF SECTION 25, T 3 S-R 14 E, GSRB & M.



- = CLAIM CORNER/END CENTER MONUMENT
- = LOCATION MONUMENT

ALL MONUMENTS ARE 2" X 2" X 5" WOOD POSTS.

PHELPS DODGE
EXPLORATION CORPORATION
ONE NORTH CENTRAL AVENUE
PHOENIX, ARIZONA 85004

ATTACHED TO AND
MADE A PART OF
TROY 105 LOCATION NOTICE
PAGE 2 OF 2

AMP 361333

3

When recorded mail to :

RANDAL O WHITE
 PHELPS DODGE EXPLORATION CORP
 700 W PRINCE RD # 100
 TUCSON AZ 85705



**OFFICIAL RECORDS OF
 PINAL COUNTY RECORDER
 LAURA DEAN-LYTTLE**

DATE/TIME: 05/13/04 1015
 FEE: \$14.00
 PAGES: 3
 FEE NUMBER: 2004-035263

(The above space reserved for recording information)

CAPTION HEADING

ARIZONA NOTICE OF LOCATION (LODE CLAIM)

AMC 361334

DO NOT DISCARD THIS PAGE. THIS COVER PAGE IS RECORDED AS PART OF YOUR DOCUMENT. THE CERTIFICATE OF RECORDATION WITH THE FEE NUMBER IN THE UPPER RIGHT CORNER IS THE PERMANENT REFERENCE NUMBER OF THIS DOCUMENT IN THE PINAL COUNTY RECORDER'S OFFICE.

2004 MAY 14 P 3:00
 2004 MAY 14 P 3:00

ARIZONA NOTICE OF LOCATION
(Lode Claim)

NOTICE IS HEREBY GIVEN THAT PHELPS DODGE EXPLORATION CORPORATION, whose mailing address is One North Central Avenue, Phoenix, AZ 85004, by its undersigned agent, makes this location of the TROY 106 lode mining claim, in the Unknown Mining District, Pinal County, Arizona.

The general course of the claim is from East to West, and said claim is located within _____, _____, _____, SW, quarter(s) of Section(s) 22, Township 3 South, Range 14 East, GSRB&M, Pinal County, Arizona.

This claim is 1500 feet in length and 600 feet in width.

This Notice of Location is posted on the center line of the claim.

The claim runs from the location monument on which this notice is posted 1490 feet in a E'ly direction to the East end line and 10 feet in a W'ly direction to the West end line. The claim boundaries are marked by six monuments, one at each corner and one at the center of each end line. The location monument on which this notice is posted is situated within Section 22, Township 3 South, Range 14 East, GSRB&M, Pinal County, Arizona, and is approximately 5,700 feet North and 10,490 feet West from the SW corner of Section 25, Township 3 South, Range 14 East, GSRB&M, Pinal County, Arizona.

The undersigned claims the ground as depicted on the map which is attached to a copy of this Notice of Location filed in the office of the County Recorder, Pinal County, Florence, Arizona.

The claim has been monumented in accordance with State and Federal law. Corner and location monuments are substantial posts projecting at least four feet above the ground.

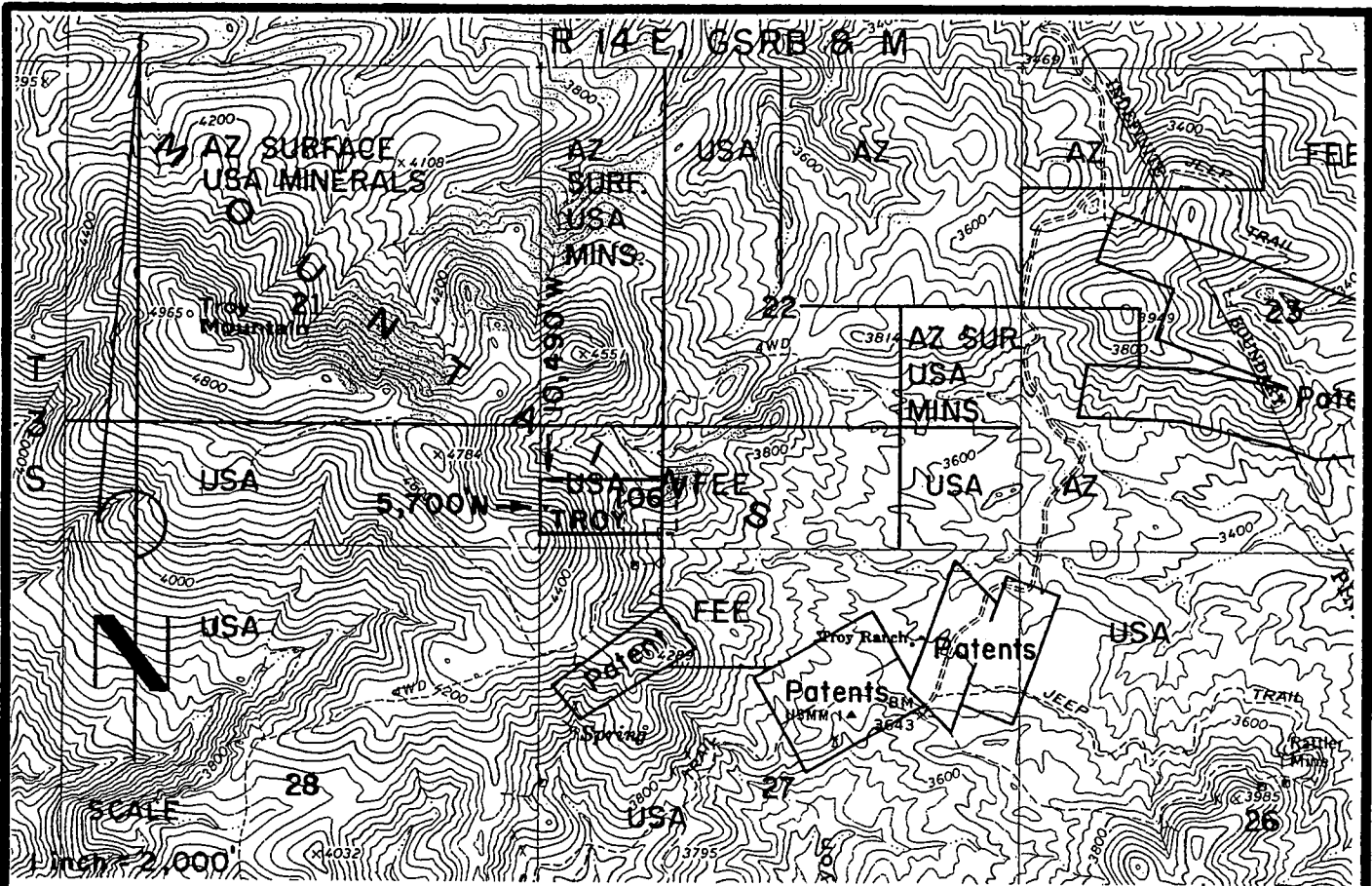
Located, dated, and posted on the ground this 24th day of FEB., 2004.

Phelps Dodge Exploration Corporation (Owner)

By Joseph B. Beckman (Agent)
Joseph B. Beckman

AMC 361334

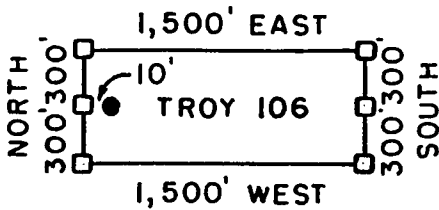
RECORDED
INDEXED
FEB 25 2004
PINAL COUNTY ARIZONA



TROY 106 LODGE CLAIM-600' X 1,500'

PINAL COUNTY, ARIZONA

THE LOCATION MONUMENT OF THIS TROY CLAIM IS TIED TO THE SW CORNER OF SECTION 25, T 3 S-R 14 E, GSRB & M.



□ = CLAIM CORNER/END CENTER MONUMENT

● = LOCATION MONUMENT

ALL MONUMENTS ARE 2" X 2" X 5' WOOD POSTS.

PHELPS DODGE
EXPLORATION CORPORATION
ONE NORTH CENTRAL AVENUE
PHOENIX, ARIZONA 85004

ATTACHED TO AND
MADE A PART OF
TROY 106 LOCATION NOTICE
PAGE 2 OF 2

ANC 361334

3²

When recorded mail to :
RANDAL O WHITE
PHELPS DODGE EXPLORATION CORP
700 W PRINCE RD # 100
TUCSON AZ 85705



OFFICIAL RECORDS OF
PINAL COUNTY RECORDER
LAURA DEAN-LYTLER

DATE/TIME: 05/13/04 1015
FEE: \$14.00
PAGES: 3
FEE NUMBER: 2004-035264

(The above space reserved for recording information)

CAPTION HEADING

ARIZONA NOTICE OF LOCATION (LODE CLAIM)

ANC 361335

DO NOT DISCARD THIS PAGE. THIS COVER PAGE IS RECORDED AS PART OF YOUR DOCUMENT. THE CERTIFICATE OF RECORDATION WITH THE FEE NUMBER IN THE UPPER RIGHT CORNER IS THE PERMANENT REFERENCE NUMBER OF THIS DOCUMENT IN THE PINAL COUNTY RECORDER'S OFFICE.

RECORDED
MAY 14 2004
PINAL COUNTY RECORDER

ARIZONA NOTICE OF LOCATION
(Lode Claim)

NOTICE IS HEREBY GIVEN THAT PHELPS DODGE EXPLORATION CORPORATION, whose mailing address is One North Central Avenue, Phoenix, AZ 85004, by its undersigned agent, makes this location of the TROY 107 lode mining claim, in the Unknown Mining District, Pinal County, Arizona.

The general course of the claim is from East to West, and said claim is located within SW, NW, quarter(s) of Section(s) 22, 27, Township 3 South, Range 14 East, GSRB&M, Pinal County, Arizona.

This claim is 1500 feet in length and 600 feet in width.

This Notice of Location is posted on the center line of the claim.

The claim runs from the location monument on which this notice is posted 1490 feet in a E'ly direction to the East end line and 10 feet in a W'ly direction to the West end line. The claim boundaries are marked by six monuments, one at each corner and one at the center of each end line. The location monument on which this notice is posted is situated within Section 27, Township 3 South, Range 14 East, GSRB&M, Pinal County, Arizona, and is approximately 5,100 feet North and 10,490 feet West from the SW corner of Section 25, Township 3 South, Range 14 East, GSRB&M, Pinal County, Arizona.

The undersigned claims the ground as depicted on the map which is attached to a copy of this Notice of Location filed in the office of the County Recorder, Pinal County, Florence, Arizona.

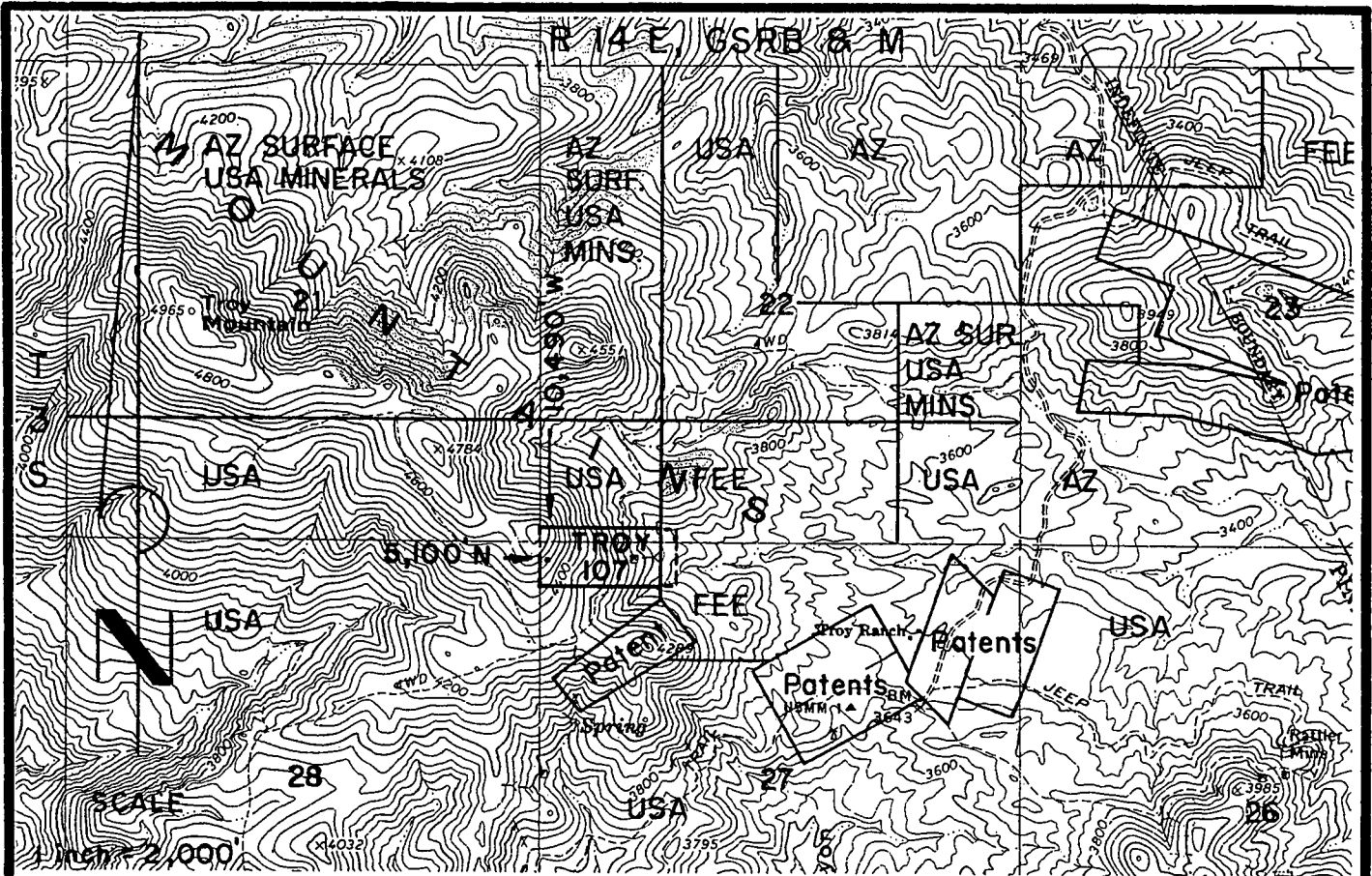
The claim has been monumented in accordance with State and Federal law. Corner and location monuments are substantial posts projecting at least four feet above the ground.

Located, dated, and posted on the ground this 24TH day of FEB., 2004.

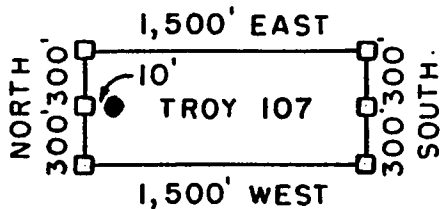
Phelps Dodge Exploration Corporation (Owner)

By Joseph B. Beckman (Agent)
Joseph B. Beckman

AMC 361335



TROY 107 LODGE CLAIM-600' X 1,500'
 PINAL COUNTY, ARIZONA
 THE LOCATION MONUMENT OF THIS TROY CLAIM IS TIED TO
 THE SW CORNER OF SECTION 25, T 3 S-R 14 E, GSRB & M.



- = CLAIM CORNER/END CENTER MONUMENT
- = LOCATION MONUMENT

ALL MONUMENTS ARE 2" X 2" X 5' WOOD POSTS.

PHELPS DODGE
 EXPLORATION CORPORATION
 ONE NORTH CENTRAL AVENUE
 PHOENIX, ARIZONA 85004

ATTACHED TO AND
 MADE A PART OF
 TROY 107 LOCATION NOTICE
 PAGE 2 OF 2

AMP-361335

3

When recorded mail to :
RANDAL O WHITE
PHELPS DODGE EXPLORATION CORP
700 W PRINCE RD # 100
TUCSON AZ 85705



OFFICIAL RECORDS OF
PINAL COUNTY RECORDER
LAURA DEAN-LYTLER

DATE/TIME: 05/13/04 1015
FEE: \$14.00
PAGES: 3
FEE NUMBER: 2004-035265

(The above space reserved for recording information)

CAPTION HEADING

ARIZONA NOTICE OF LOCATION (LODE CLAIM)

AND 361336

DO NOT DISCARD THIS PAGE. THIS COVER PAGE IS RECORDED AS PART OF YOUR DOCUMENT. THE CERTIFICATE OF RECORDATION WITH THE FEE NUMBER IN THE UPPER RIGHT CORNER IS THE PERMANENT REFERENCE NUMBER OF THIS DOCUMENT IN THE PINAL COUNTY RECORDER'S OFFICE.

RECEIVED
MAY 14 2004
PINAL COUNTY RECORDER

ARIZONA NOTICE OF LOCATION
(Lode Claim)

NOTICE IS HEREBY GIVEN THAT PHELPS DODGE EXPLORATION CORPORATION, whose mailing address is One North Central Avenue, Phoenix, AZ 85004, by its undersigned agent, makes this location of the TROY 108 lode mining claim, in the Unknown Mining District, Pinal County, Arizona.

The general course of the claim is from East to West, and said claim is located within _____, _____, _____, NW, quarter(s) of Section(s) 27, Township 3 South, Range 14 East, GSRB&M, Pinal County, Arizona.

This claim is 1500 feet in length and 600 feet in width.

This Notice of Location is posted on the center line of the claim.

The claim runs from the location monument on which this notice is posted 1,490 feet in a E'ly direction to the East end line and 10 feet in a W'ly direction to the West end line. The claim boundaries are marked by six monuments, one at each corner and one at the center of each end line. The location monument on which this notice is posted is situated within Section 27, Township 3 South, Range 14 East, GSRB&M, Pinal County, Arizona, and is approximately 4,500 feet North and 10,490 feet West from the SW corner of Section 25, Township 3 South, Range 14 East, GSRB&M, Pinal County, Arizona.

The undersigned claims the ground as depicted on the map which is attached to a copy of this Notice of Location filed in the office of the County Recorder, Pinal County, Florence, Arizona.

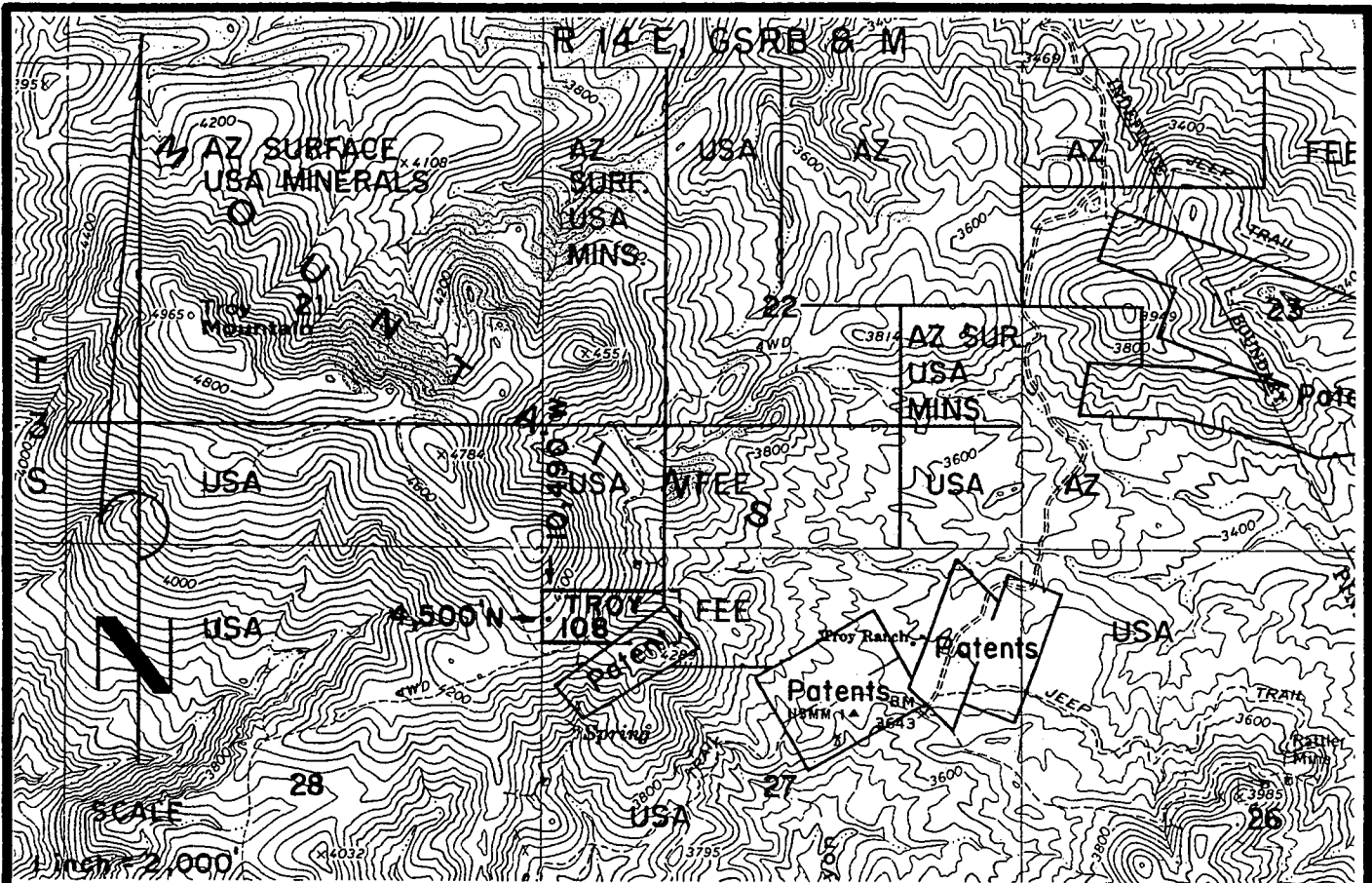
The claim has been monumented in accordance with State and Federal law. Corner and location monuments are substantial posts projecting at least four feet above the ground.

Located, dated, and posted on the ground this 24th day of FEB., 2004.

Phelps Dodge Exploration Corporation (Owner)

By Joseph B. Beckman (Agent)
Joseph B. Beckman

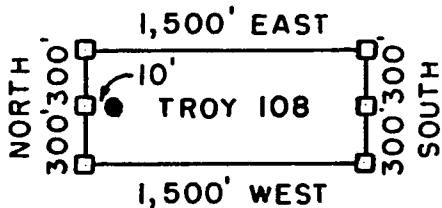
AMC 361336



TROY 108 LODGE CLAIM- 600' X 1,500'

PINAL COUNTY, ARIZONA

THE LOCATION MONUMENT OF THIS TROY CLAIM IS TIED TO THE SW CORNER OF SECTION 25, T 3 S-R 14 E, GSRB & M.



□ = CLAIM CORNER/END CENTER MONUMENT

● = LOCATION MONUMENT

ALL MONUMENTS ARE 2" X 2" X 5' WOOD POSTS.

PHELPS DODGE
EXPLORATION CORPORATION
ONE NORTH CENTRAL AVENUE
PHOENIX, ARIZONA 85004

ATTACHED TO AND
MADE A PART OF
TROY 108 LOCATION NOTICE
PAGE 2 OF 2

ANG 361336

3

When recorded mail to :

RANDAL O WHITE
PHELPS DODGE EXPLORATION CORP
700 W PRINCE RD # 100
TUCSON AZ 85705



OFFICIAL RECORDS OF
PINAL COUNTY RECORDER
LAURA DEAN-LYTLER

DATE/TIME: 05/13/04 1015
FEE: \$14.00
PAGES: 3
FEE NUMBER: 2004-035266

(The above space reserved for recording information)

CAPTION HEADING

ARIZONA NOTICE OF LOCATION (LODE CLAIM)

ANG 361337

DO NOT DISCARD THIS PAGE. THIS COVER PAGE IS RECORDED AS PART OF YOUR DOCUMENT. THE CERTIFICATE OF RECORDATION WITH THE FEE NUMBER IN THE UPPER RIGHT CORNER IS THE PERMANENT REFERENCE NUMBER OF THIS DOCUMENT IN THE PINAL COUNTY RECORDER'S OFFICE.

RECORDED
MAY 14 2004
PINAL COUNTY RECORDER

ARIZONA NOTICE OF LOCATION
(Lode Claim)

NOTICE IS HEREBY GIVEN THAT PHELPS DODGE EXPLORATION CORPORATION, whose mailing address is One North Central Avenue, Phoenix, AZ 85004, by its undersigned agent, makes this location of the TROY 109 lode mining claim, in the Unknown Mining District, Pinal County, Arizona.

The general course of the claim is from East to West, and said claim is located within _____, _____, _____, NW, quarter(s) of Section(s) 27, Township 3 South, Range 14 East, GSRB&M, Pinal County, Arizona.

This claim is 1500 feet in length and 600 feet in width.

This Notice of Location is posted on the center line of the claim.

The claim runs from the location monument on which this notice is posted 10 feet in a E'ly direction to the East end line and 1,490 feet in a W'ly direction to the West end line. The claim boundaries are marked by six monuments, one at each corner and one at the center of each end line. The location monument on which this notice is posted is situated within Section 27, Township 3 South, Range 14 East, GSRB&M, Pinal County, Arizona, and is approximately 3,900 feet North and 9,010 feet West from the SW corner of Section 25, Township 3 South, Range 14 East, GSRB&M, Pinal County, Arizona.

The undersigned claims the ground as depicted on the map which is attached to a copy of this Notice of Location filed in the office of the County Recorder, Pinal County, Florence, Arizona.

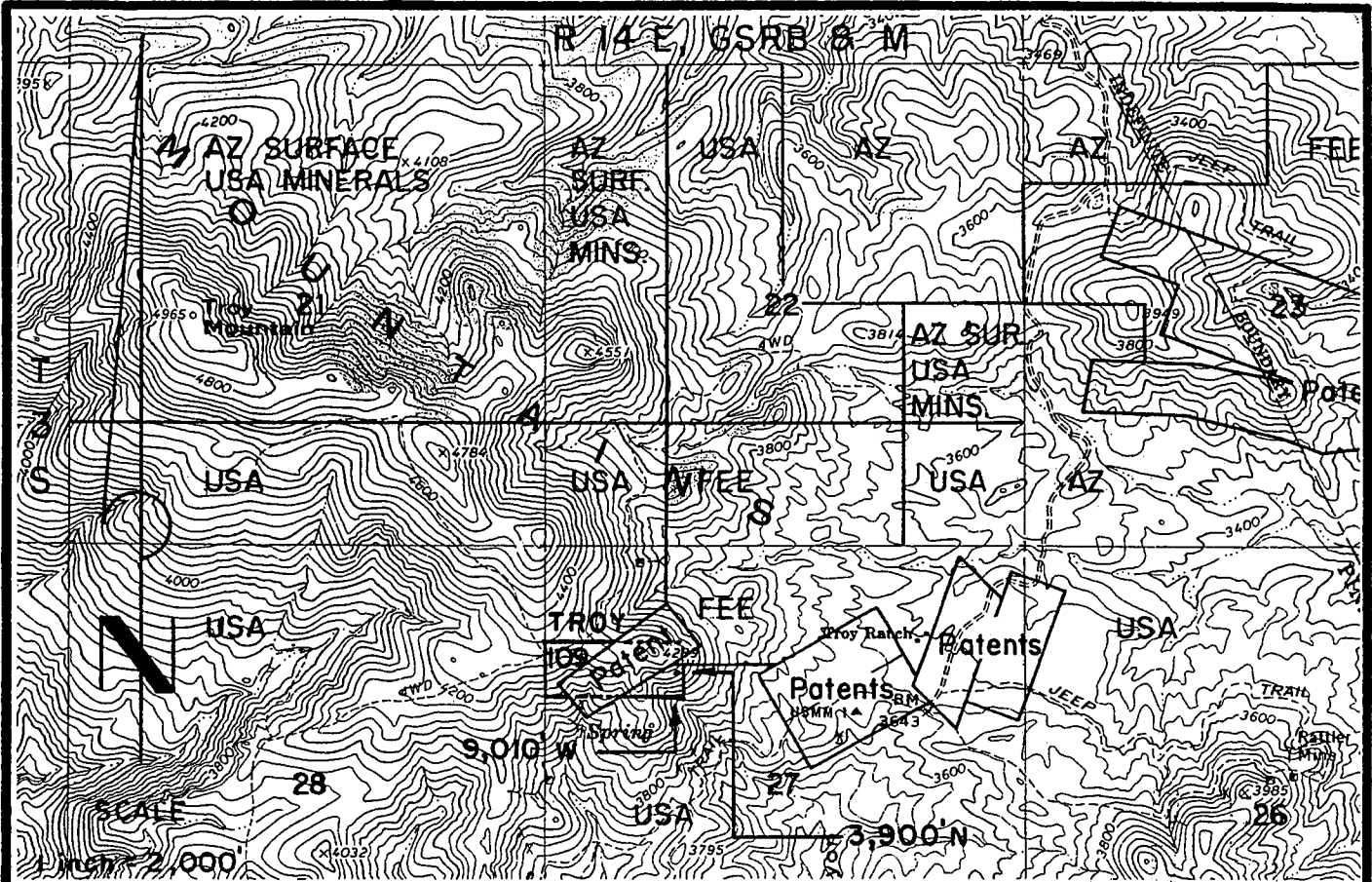
The claim has been monumented in accordance with State and Federal law. Corner and location monuments are substantial posts projecting at least four feet above the ground.

Located, dated, and posted on the ground this 24th day of FEB., 2004.

Phelps Dodge Exploration Corporation (Owner)

By Joseph B. Beckman (Agent)
Joseph B. Beckman

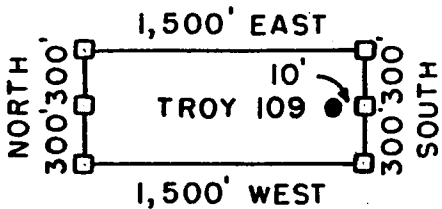
AMC 361337



TROY 109 LODGE CLAIM-600' X 1,500'

PINAL COUNTY, ARIZONA

THE LOCATION MONUMENT OF THIS TROY CLAIM IS TIED TO THE SW CORNER OF SECTION 25, T 3 S-R 14 E, GSRB 8 M.



□ = CLAIM CORNER/END CENTER MONUMENT

● = LOCATION MONUMENT

ALL MONUMENTS ARE 2" X 2" X 5" WOOD POSTS.

PHELPS DODGE
EXPLORATION CORPORATION
ONE NORTH CENTRAL AVENUE
PHOENIX, ARIZONA 85004

ATTACHED TO AND
MADE A PART OF
TROY 109 LOCATION NOTICE
PAGE 2 OF 2

ANC 341337

3

When recorded mail to :
RANDAL O WHITE
PHELPS DODGE EXPLORATION CORP
700 W PRINCE RD # 100
TUCSON AZ 85705



OFFICIAL RECORDS OF
PINAL COUNTY RECORDER
LAURA DEAN-LYTLER

DATE/TIME: 05/13/04 1015
FEE: \$14.00
PAGES: 3
FEE NUMBER: 2004-035267

(The above space reserved for recording information)

CAPTION HEADING

ARIZONA NOTICE OF LOCATION (LODE CLAIM)

ANC 361338

DO NOT DISCARD THIS PAGE. THIS COVER PAGE IS RECORDED AS PART OF YOUR DOCUMENT. THE CERTIFICATE OF RECORDATION WITH THE FEE NUMBER IN THE UPPER RIGHT CORNER IS THE PERMANENT REFERENCE NUMBER OF THIS DOCUMENT IN THE PINAL COUNTY RECORDER'S OFFICE.

RECORDED
MAY 14 2004
PINAL COUNTY RECORDER

ARIZONA NOTICE OF LOCATION
(Lode Claim)

NOTICE IS HEREBY GIVEN THAT PHELPS DODGE EXPLORATION CORPORATION, whose mailing address is One North Central Avenue, Phoenix, AZ 85004, by its undersigned agent, makes this location of the TROY 110 lode mining claim, in the Unknown Mining District, Pinal County, Arizona.

The general course of the claim is from East to West, and said claim is located within _____, _____, _____, NW & NE quarter(s) of Section(s) 27, Township 3 South, Range 14 East, GSRB&M, Pinal County, Arizona.

This claim is 1500 feet in length and 600 feet in width.

This Notice of Location is posted on the center line of the claim.

The claim runs from the location monument on which this notice is posted 1490 feet in a E'ly direction to the East end line and 10 feet in a W'ly direction to the West end line. The claim boundaries are marked by six monuments, one at each corner and one at the center of each end line. The location monument on which this notice is posted is situated within Section 27, Township 3 South, Range 14 East, GSRB&M, Pinal County, Arizona, and is approximately 3,900 feet North and 8,990 feet West from the SW corner of Section 25, Township 3 South, Range 14 East, GSRB&M, Pinal County, Arizona.

The undersigned claims the ground as depicted on the map which is attached to a copy of this Notice of Location filed in the office of the County Recorder, Pinal County, Florence, Arizona.

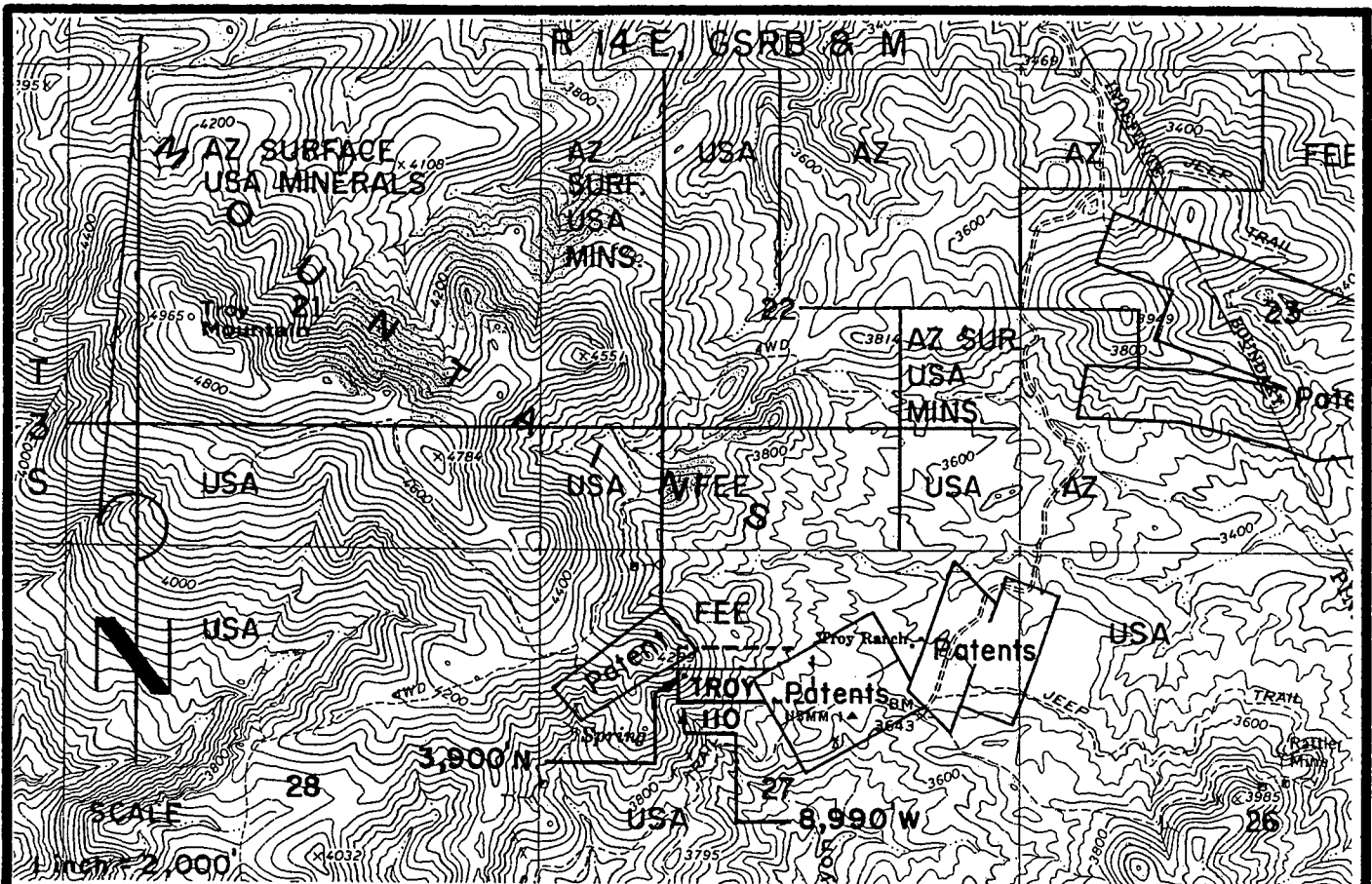
The claim has been monumented in accordance with State and Federal law. Corner and location monuments are substantial posts projecting at least four feet above the ground.

Located, dated, and posted on the ground this 24th day of FEB., 2004.

Phelps Dodge Exploration Corporation (Owner)

By Joseph B. Beckman Agent
Joseph B. Beckman

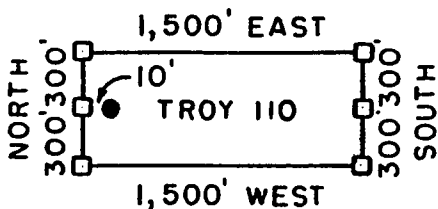
AMC 361338



TROY IIO LODE CLAIM-600' X 1,500'

PINAL COUNTY, ARIZONA

THE LOCATION MONUMENT OF THIS TROY CLAIM IS TIED TO THE SW CORNER OF SECTION 25, T 3 S-R 14 E, GSRB & M.



□ = CLAIM CORNER/END CENTER MONUMENT

● = LOCATION MONUMENT

ALL MONUMENTS ARE 2" X 2" X 5' WOOD POSTS.

PHELPS DODGE
 EXPLORATION CORPORATION
 ONE NORTH CENTRAL AVENUE
 PHOENIX, ARIZONA 85004

ATTACHED TO AND
 MADE A PART OF
 TROY IIO LOCATION NOTICE
 PAGE 2 OF 2

ANP 361338

3

When recorded mail to :
RANDAL O WHITE
PHELPS DODGE EXPLORATION CORP
700 W PRINCE RD # 100
TUCSON AZ 85705



OFFICIAL RECORDS OF
PINAL COUNTY RECORDER
LAURA DEAN-LYTTLE

DATE/TIME: 05/13/04 1015
FEE: \$14.00
PAGES: 3
FEE NUMBER: 2004-035268

(The above space reserved for recording information)

CAPTION HEADING

ANC 361339

ARIZONA NOTICE OF LOCATION (LODE CLAIM)

DO NOT DISCARD THIS PAGE. THIS COVER PAGE IS RECORDED AS PART OF YOUR DOCUMENT. THE CERTIFICATE OF RECORDATION WITH THE FEE NUMBER IN THE UPPER RIGHT CORNER IS THE PERMANENT REFERENCE NUMBER OF THIS DOCUMENT IN THE PINAL COUNTY RECORDER'S OFFICE.

RECORDED
MAY 13 2004
10:15 AM

ARIZONA NOTICE OF LOCATION
(Lode Claim)

NOTICE IS HEREBY GIVEN THAT PHELPS DODGE EXPLORATION CORPORATION, whose mailing address is One North Central Avenue, Phoenix, AZ 85004, by its undersigned agent, makes this location of the TROY /// lode mining claim, in the Unknown Mining District, Pinal County, Arizona.

The general course of the claim is from East to West, and said claim is located within _____, _____, _____, NW, quarter(s) of Section(s) 27, Township 3 South, Range 14 East, GSRB&M, Pinal County, Arizona.

This claim is 1500 feet in length and 600 feet in width.

This Notice of Location is posted on the center line of the claim.

The claim runs from the location monument on which this notice is posted 10 feet in a E'ly direction to the East end line and 1,490 feet in a W'ly direction to the West end line. The claim boundaries are marked by six monuments, one at each corner and one at the center of each end line. The location monument on which this notice is posted is situated within Section 27, Township 3 South, Range 14 East, GSRB&M, Pinal County, Arizona, and is approximately 3,300 feet North and 9,010 feet West from the SW corner of Section 25, Township 3 South, Range 14 East, GSRB&M, Pinal County, Arizona.

The undersigned claims the ground as depicted on the map which is attached to a copy of this Notice of Location filed in the office of the County Recorder, Pinal County, Florence, Arizona.

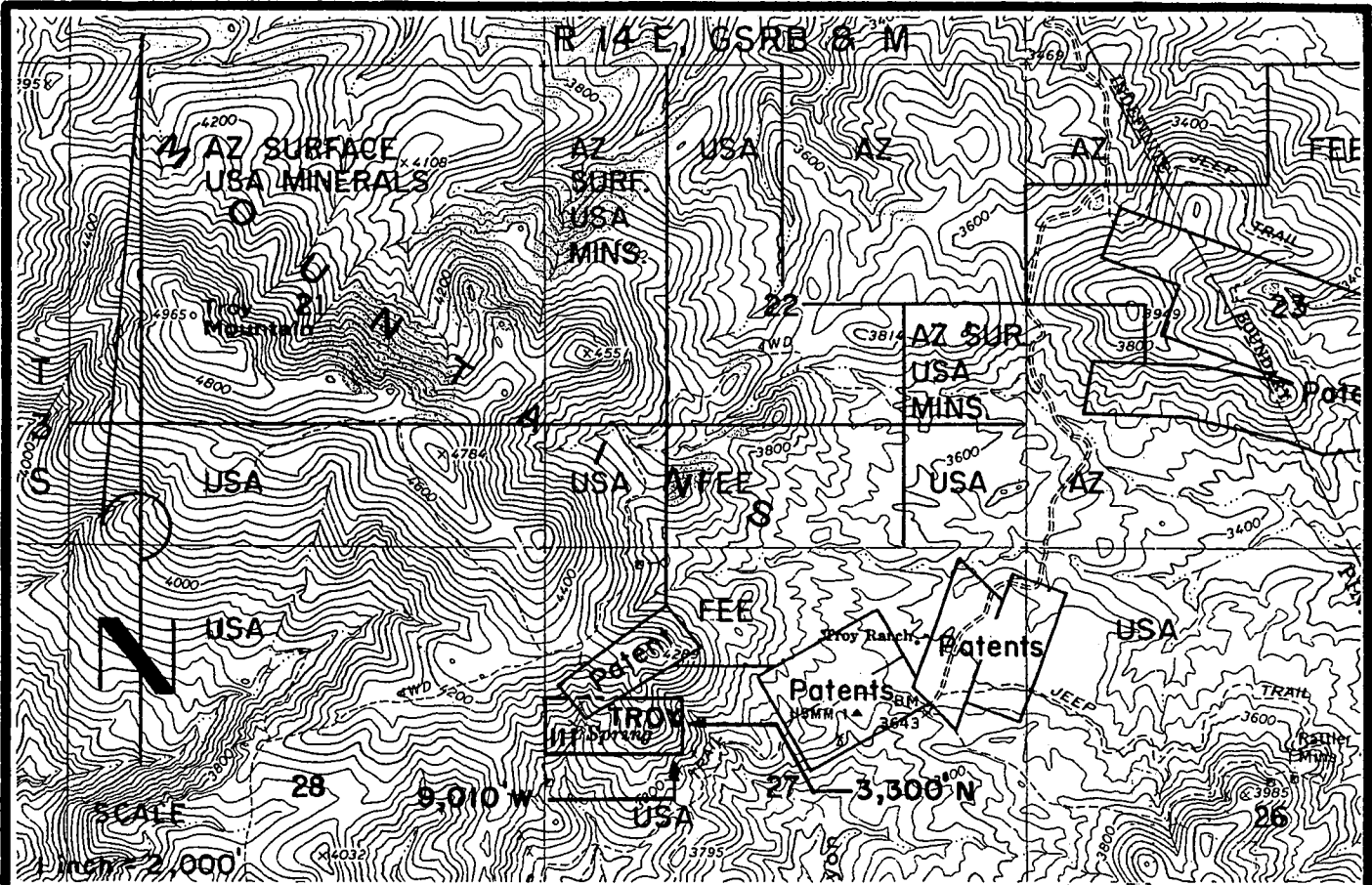
The claim has been monumented in accordance with State and Federal law. Corner and location monuments are substantial posts projecting at least four feet above the ground.

Located, dated, and posted on the ground this 24th day of FEB., 2004.

Phelps Dodge Exploration Corporation (Owner)

By Joseph B. Beckman (Agent)
Joseph B. Beckman

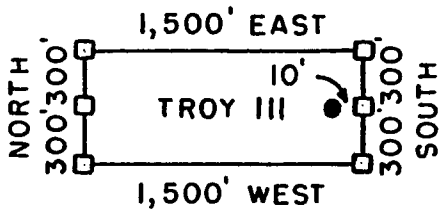
AMC 361339



TROY III LODE CLAIM-600' X 1,500'

PINAL COUNTY, ARIZONA

THE LOCATION MONUMENT OF THIS TROY CLAIM IS TIED TO THE SW CORNER OF SECTION 25, T 3 S-R 14 E, GSRB & M.



- = CLAIM CORNER/END CENTER MONUMENT
- = LOCATION MONUMENT

ALL MONUMENTS ARE 2" X 2" X 5' WOOD POSTS.

PHELPS DODGE
EXPLORATION CORPORATION
ONE NORTH CENTRAL AVENUE
PHOENIX, ARIZONA 85004

ATTACHED TO AND
MADE A PART OF
TROY III LOCATION NOTICE
PAGE 2 OF 2

AMC 361339

3²

When recorded mail to :
RANDAL O WHITE
PHELPS DODGE EXPLORATION CORP
700 W PRINCE RD # 100
TUCSON AZ 85705



OFFICIAL RECORDS OF
PINAL COUNTY RECORDER
LAURA DEAN-LYTTLE

DATE/TIME: 05/13/04 1015
FEE: \$14.00
PAGES: 3
FEE NUMBER: 2004-035269

(The above space reserved for recording information)

CAPTION HEADING

ARIZONA NOTICE OF LOCATION (LODE CLAIM)

ANC 361340

DO NOT DISCARD THIS PAGE. THIS COVER PAGE IS RECORDED AS PART OF YOUR DOCUMENT. THE CERTIFICATE OF RECORDATION WITH THE FEE NUMBER IN THE UPPER RIGHT CORNER IS THE PERMANENT REFERENCE NUMBER OF THIS DOCUMENT IN THE PINAL COUNTY RECORDER'S OFFICE.

RECORDED
MAY 14 2004
10:15 AM

ARIZONA NOTICE OF LOCATION
(Lode Claim)

NOTICE IS HEREBY GIVEN THAT PHELPS DODGE EXPLORATION CORPORATION, whose mailing address is One North Central Avenue, Phoenix, AZ 85004, by its undersigned agent, makes this location of the TROY 112 lode mining claim, in the Unknown Mining District, Pinal County, Arizona.

The general course of the claim is from East to West, and said claim is located within _____, _____, _____, NW & NE quarter(s) of Section(s) 27, Township 3 South, Range 14 East, GSRB&M, Pinal County, Arizona.

This claim is 1500 feet in length and 600 feet in width.

This Notice of Location is posted on the center line of the claim.

The claim runs from the location monument on which this notice is posted 1,490 feet in a E'ly direction to the East end line and 10 feet in a W'ly direction to the West end line. The claim boundaries are marked by six monuments, one at each corner and one at the center of each end line. The location monument on which this notice is posted is situated within Section 27, Township 3 South, Range 14 East, GSRB&M, Pinal County, Arizona, and is approximately 3,300 feet North and 8,990 feet West from the SW corner of Section 25, Township 3 South, Range 14 East, GSRB&M, Pinal County, Arizona.

The undersigned claims the ground as depicted on the map which is attached to a copy of this Notice of Location filed in the office of the County Recorder, Pinal County, Florence, Arizona.

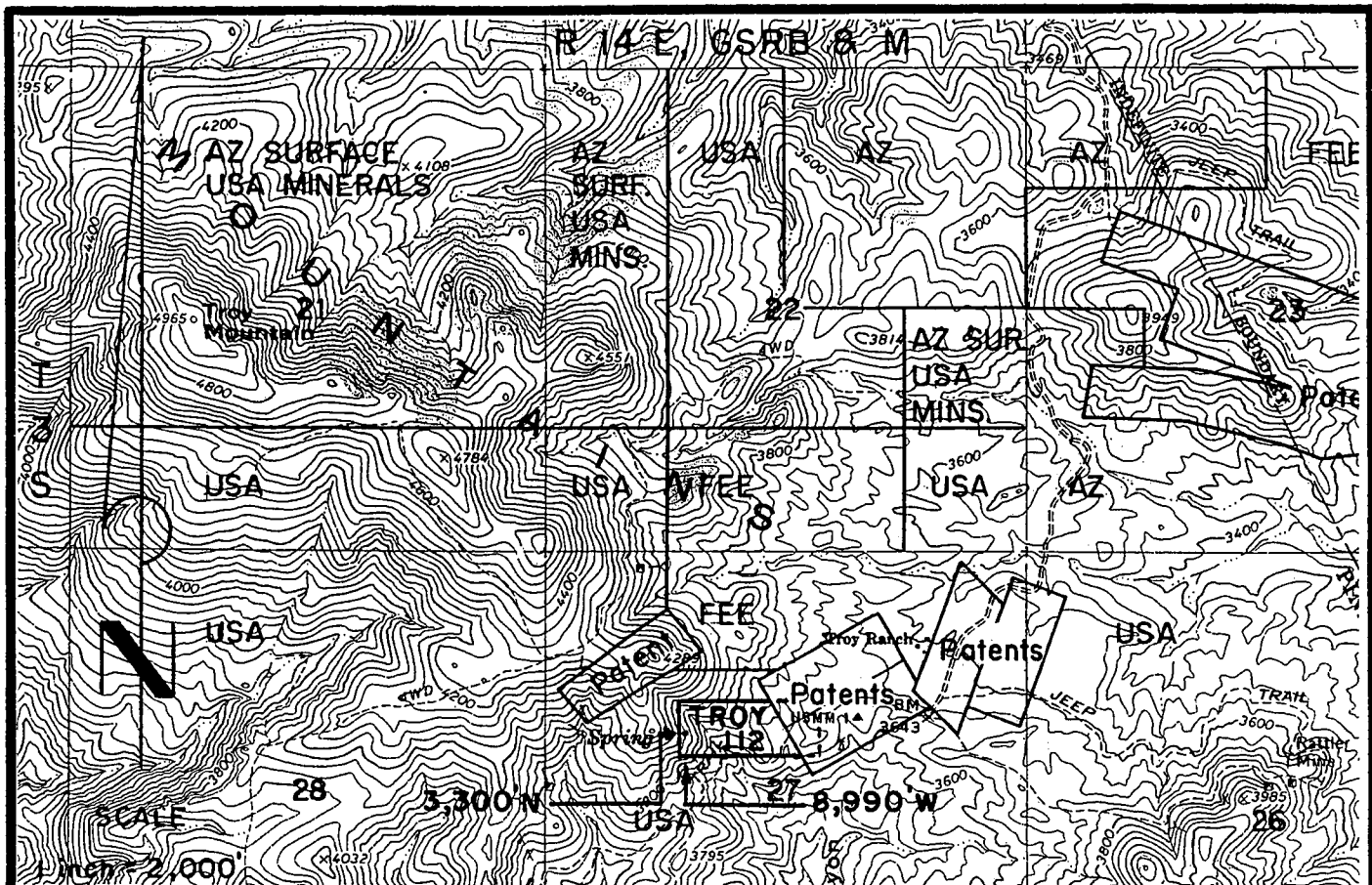
The claim has been monumented in accordance with State and Federal law. Corner and location monuments are substantial posts projecting at least four feet above the ground.

Located, dated, and posted on the ground this 24TH day of FEB., 2004.

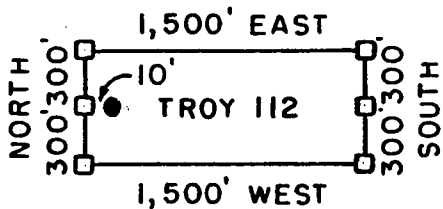
Phelps Dodge Exploration Corporation (Owner)

By Joseph B. Beckman (Agent)
Joseph B. Beckman

AMC 361340



TROY II2 LODE CLAIM-600' X 1,500'
 PINAL COUNTY, ARIZONA
 THE LOCATION MONUMENT OF THIS TROY CLAIM IS TIED TO
 THE SW CORNER OF SECTION 25, T 3 S-R 14 E, GSRB & M.



- D = CLAIM CORNER/END CENTER MONUMENT
- = LOCATION MONUMENT

ALL MONUMENTS ARE 2" X 2" X 5' WOOD POSTS.

PHELPS DODGE
 EXPLORATION CORPORATION
 ONE NORTH CENTRAL AVENUE
 PHOENIX, ARIZONA 85004

ATTACHED TO AND
 MADE A PART OF
 TROY II2 LOCATION NOTICE
 PAGE 2 OF 2

AMP 361340

3

When recorded mail to :
RANDAL O WHITE
PHELPS DODGE EXPLORATION CORP
700 W PRINCE RD # 100
TUCSON AZ 85705



OFFICIAL RECORDS OF
PINAL COUNTY RECORDER
LAURA DEAN-LYTTLE

DATE/TIME: 05/13/04 1015
FEE: \$14.00
PAGES: 3
FEE NUMBER: 2004-035270

(The above space reserved for recording information)

CAPTION HEADING

ARIZONA NOTICE OF LOCATION (LODE CLAIM)

ANC 361341

DO NOT DISCARD THIS PAGE. THIS COVER PAGE IS RECORDED AS PART OF YOUR DOCUMENT. THE CERTIFICATE OF RECORDATION WITH THE FEE NUMBER IN THE UPPER RIGHT CORNER IS THE PERMANENT REFERENCE NUMBER OF THIS DOCUMENT IN THE PINAL COUNTY RECORDER'S OFFICE.

RECORDED
MAY 14 2004
10:15 AM

ARIZONA NOTICE OF LOCATION
(Lode Claim)

NOTICE IS HEREBY GIVEN THAT PHELPS DODGE EXPLORATION CORPORATION, whose mailing address is One North Central Avenue, Phoenix, AZ 85004, by its undersigned agent, makes this location of the TROY 113 lode mining claim, in the Unknown Mining District, Pinal County, Arizona.

The general course of the claim is from East to West, and said claim is located within _____, _____, _____, NW & SW, quarter(s) of Section(s) 27, Township 3 South, Range 14 East, GSRB&M, Pinal County, Arizona.

This claim is 1500 feet in length and 600 feet in width.

This Notice of Location is posted on the center line of the claim.

The claim runs from the location monument on which this notice is posted 10 feet in a E'ly direction to the East end line and 1,490 feet in a W'ly direction to the West end line. The claim boundaries are marked by six monuments, one at each corner and one at the center of each end line. The location monument on which this notice is posted is situated within Section 27, Township 3 South, Range 14 East, GSRB&M, Pinal County, Arizona, and is approximately 2,700 feet North and 9,010 feet West from the SW corner of Section 25, Township 3 South, Range 14 East, GSRB&M, Pinal County, Arizona.

The undersigned claims the ground as depicted on the map which is attached to a copy of this Notice of Location filed in the office of the County Recorder, Pinal County, Florence, Arizona.

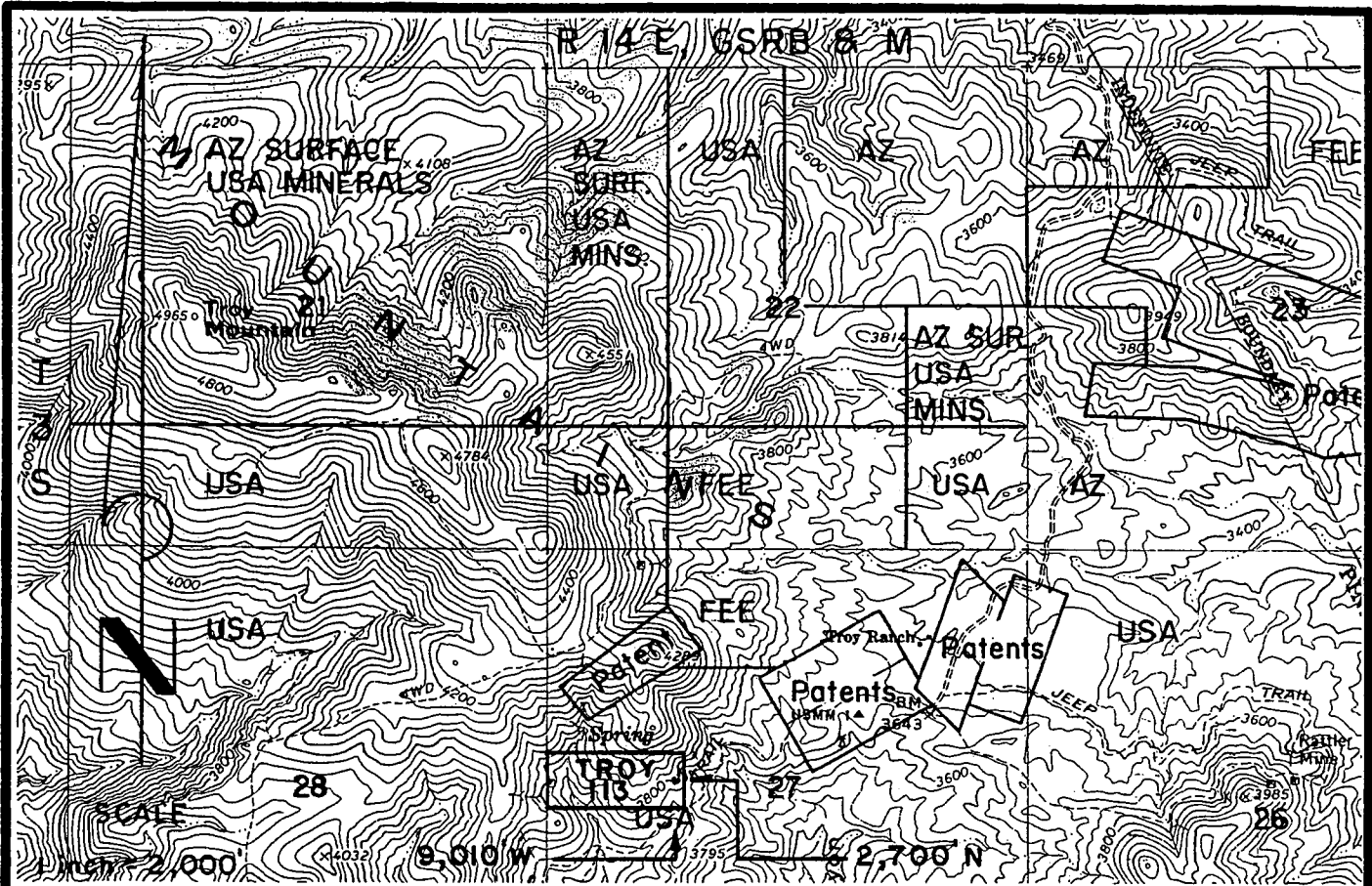
The claim has been monumented in accordance with State and Federal law. Corner and location monuments are substantial posts projecting at least four feet above the ground.

Located, dated, and posted on the ground this 24th day of FEB., 2004.

Phelps Dodge Exploration Corporation (Owner)

By Joseph B. Beckman (Agent)
Joseph B. Beckman

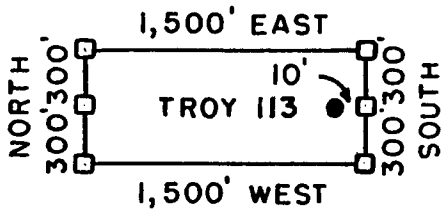
AMC 361341



TROY I13 LODGE CLAIM-600' X 1,500'

PINAL COUNTY, ARIZONA

THE LOCATION MONUMENT OF THIS TROY CLAIM IS TIED TO THE SW CORNER OF SECTION 25, T 3 S-R 14 E, GSRB & M.



- = CLAIM CORNER/END CENTER MONUMENT
- = LOCATION MONUMENT

ALL MONUMENTS ARE 2" X 2" X 5' WOOD POSTS.

PHELPS DODGE
EXPLORATION CORPORATION
ONE NORTH CENTRAL AVENUE
PHOENIX, ARIZONA 85004

ATTACHED TO AND
MADE A PART OF
TROY I13 LOCATION NOTICE
PAGE 2 OF 2

ANP 34-1541

3

When recorded mail to :
RANDAL O WHITE
PHELPS DODGE EXPLORATION CORP
700 W PRINCE RD # 100
TUCSON AZ 85705



OFFICIAL RECORDS OF
PINAL COUNTY RECORDER
LAURA DEAN-LYTLE

DATE/TIME: 05/13/04 1015
FEE: \$14.00
PAGES: 3
FEE NUMBER: 2004-035271

(The above space reserved for recording information)

CAPTION HEADING

ARIZONA NOTICE OF LOCATION (LODE CLAIM)

AMC 361342

DO NOT DISCARD THIS PAGE. THIS COVER PAGE IS RECORDED AS PART OF YOUR DOCUMENT. THE CERTIFICATE OF RECORDATION WITH THE FEE NUMBER IN THE UPPER RIGHT CORNER IS THE PERMANENT REFERENCE NUMBER OF THIS DOCUMENT IN THE PINAL COUNTY RECORDER'S OFFICE.

RECORDED
MAY 14 2004
PINAL COUNTY RECORDER

ARIZONA NOTICE OF LOCATION
(Lode Claim)

NOTICE IS HEREBY GIVEN THAT PHELPS DODGE EXPLORATION CORPORATION, whose mailing address is One North Central Avenue, Phoenix, AZ 85004, by its undersigned agent, makes this location of the TROY 114 lode mining claim, in the Unknown Mining District, Pinal County, Arizona.

The general course of the claim is from East to West, and said claim is located within _____, _____, _____, ^{NW, NE,} SW, SE, quarter(s) of Section(s) 27, Township 3 South, Range 14 East, GSRB&M, Pinal County, Arizona.

This claim is 1500 feet in length and 600 feet in width.

This Notice of Location is posted on the center line of the claim.

The claim runs from the location monument on which this notice is posted 1,490 feet in a E'ly direction to the East end line and 10 feet in a W'ly direction to the West end line. The claim boundaries are marked by six monuments, one at each corner and one at the center of each end line. The location monument on which this notice is posted is situated within Section 27, Township 3 South, Range 14 East, GSRB&M, Pinal County, Arizona, and is approximately 2,700 feet North and 8,990 feet West from the SW corner of Section 25, Township 3 South, Range 14 East, GSRB&M, Pinal County, Arizona.

The undersigned claims the ground as depicted on the map which is attached to a copy of this Notice of Location filed in the office of the County Recorder, Pinal County, Florence, Arizona.

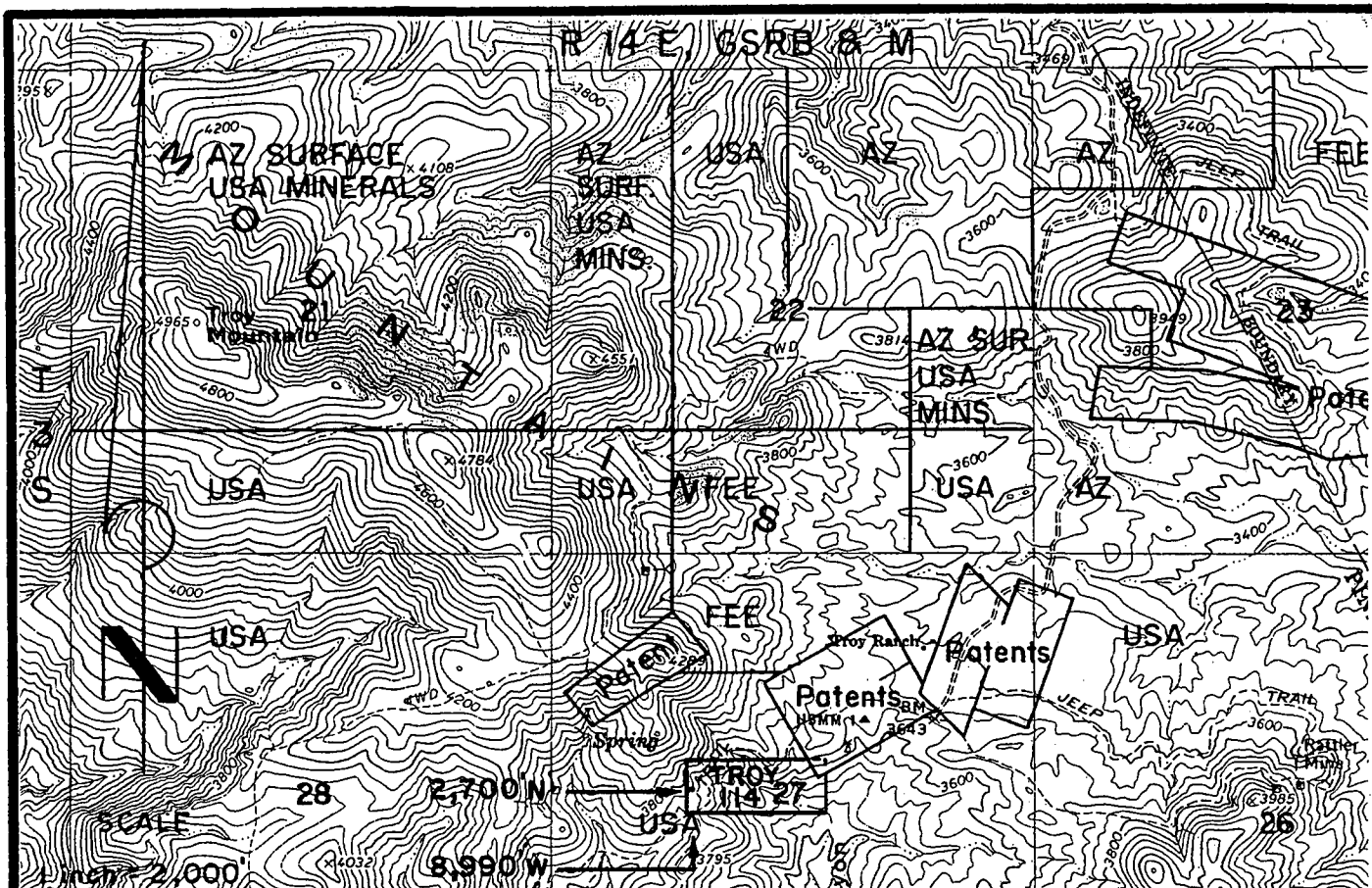
The claim has been monumented in accordance with State and Federal law. Corner and location monuments are substantial posts projecting at least four feet above the ground.

Located, dated, and posted on the ground this 24TH day of FEB., 2004.

Phelps Dodge Exploration Corporation (Owner)

By Joseph B. Beckman (Agent)
Joseph B. Beckman

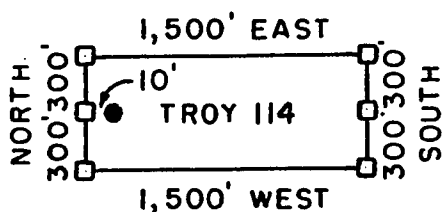
ANC 361342



TROY II4 LODE CLAIM - 600' X 1,500'

PINAL COUNTY, ARIZONA

THE LOCATION MONUMENT OF THIS TROY CLAIM IS TIED TO THE SW CORNER OF SECTION 25, T 3 S - R 14 E, GSRB & M.



□ = CLAIM CORNER/END CENTER MONUMENT

● = LOCATION MONUMENT

ALL MONUMENTS ARE 2" X 2" X 5' WOOD POSTS.

PHELPS DODGE
EXPLORATION CORPORATION
ONE NORTH CENTRAL AVENUE
PHOENIX, ARIZONA 85004

ATTACHED TO AND
MADE A PART OF
TROY II4 LOCATION NOTICE
PAGE 2 OF 2

AHC 361312

3^r

When recorded mail to :
RANDAL O WHITE
PHELPS DODGE EXPLORATION CORP
700 W PRINCE RD # 100
TUCSON AZ 85705



OFFICIAL RECORDS OF
PINAL COUNTY RECORDER
LAURA DEAN-LYTL

DATE/TIME: 05/13/04 1015
FEE: \$14.00
PAGES: 3
FEE NUMBER: 2004-035272

(The above space reserved for recording information)

CAPTION HEADING

ARIZONA NOTICE OF LOCATION (LODE CLAIM)

AMC 361343

DO NOT DISCARD THIS PAGE. THIS COVER PAGE IS RECORDED AS PART OF YOUR DOCUMENT. THE CERTIFICATE OF RECORDATION WITH THE FEE NUMBER IN THE UPPER RIGHT CORNER IS THE PERMANENT REFERENCE NUMBER OF THIS DOCUMENT IN THE PINAL COUNTY RECORDER'S OFFICE.

RECORDED
MAY 14 2004
PINAL COUNTY RECORDER

ARIZONA NOTICE OF LOCATION
(Lode Claim)

NOTICE IS HEREBY GIVEN THAT PHELPS DODGE EXPLORATION CORPORATION, whose mailing address is One North Central Avenue, Phoenix, AZ 85004, by its undersigned agent, makes this location of the TROY 115 lode mining claim, in the Unknown Mining District, Pinal County, Arizona.

The general course of the claim is from East to West, and said claim is located within _____, _____, _____, SW, quarter(s) of Section(s) 27, Township 3 South, Range 14 East, GSRB&M, Pinal County, Arizona.

This claim is 1500 feet in length and 600 feet in width.

This Notice of Location is posted on the center line of the claim.

The claim runs from the location monument on which this notice is posted 10 feet in a E'ly direction to the East end line and 1490 feet in a W'ly direction to the West end line. The claim boundaries are marked by six monuments, one at each corner and one at the center of each end line. The location monument on which this notice is posted is situated within Section 27, Township 3 South, Range 14 East, GSRB&M, Pinal County, Arizona, and is approximately 2,100 feet North and 9,010 feet West from the SW corner of Section 25, Township 3 South, Range 14 East, GSRB&M, Pinal County, Arizona.

The undersigned claims the ground as depicted on the map which is attached to a copy of this Notice of Location filed in the office of the County Recorder, Pinal County, Florence, Arizona.

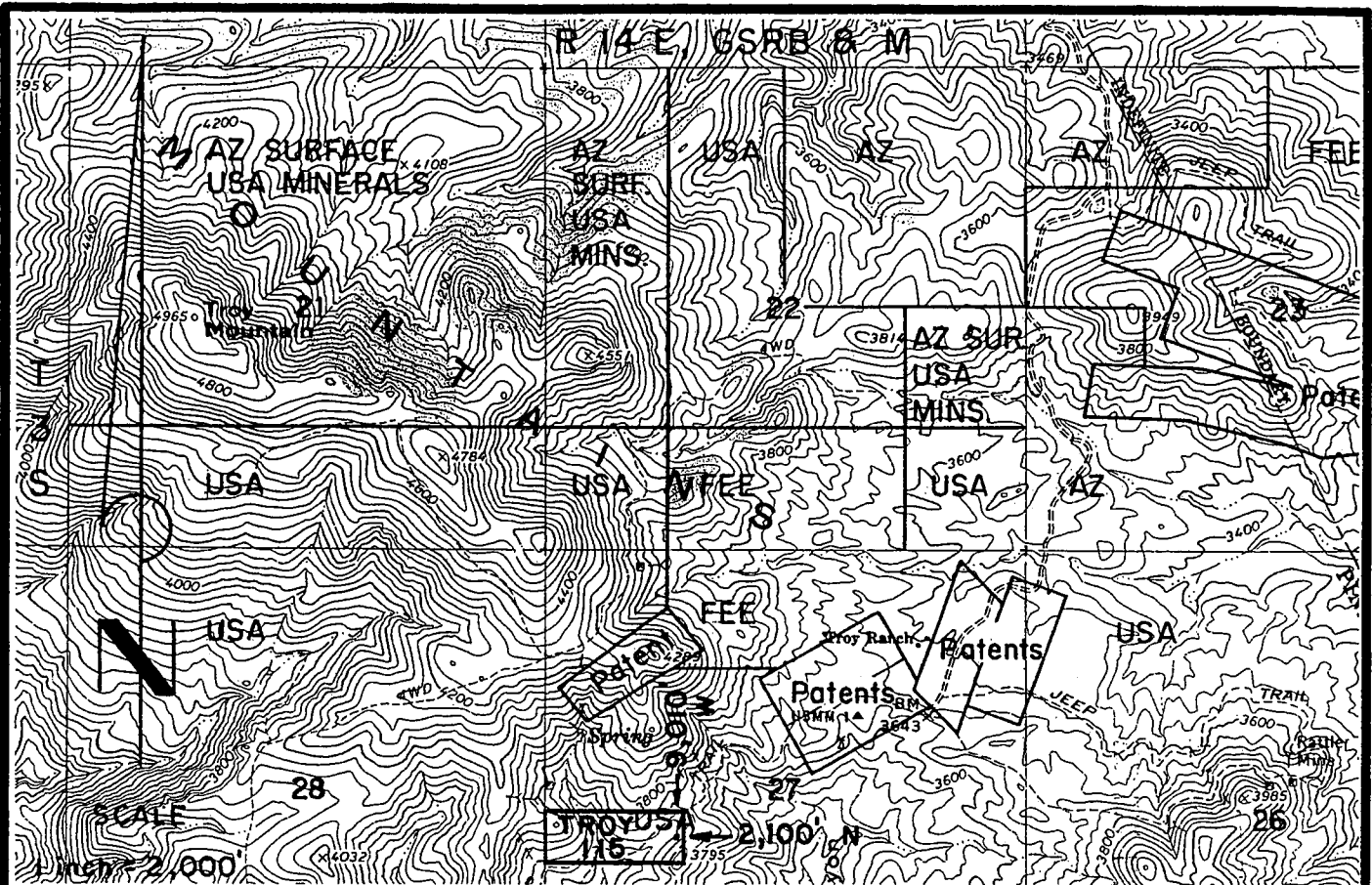
The claim has been monumented in accordance with State and Federal law. Corner and location monuments are substantial posts projecting at least four feet above the ground.

Located, dated, and posted on the ground this 24th day of FEB., 2004.

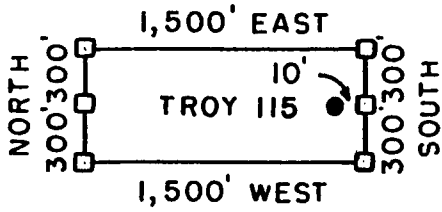
Phelps Dodge Exploration Corporation (Owner)

By Joseph B. Beckman (Agent)
Joseph B. Beckman

ANC 361343



TROY I15 LODE CLAIM-600' X 1,500'
 PINAL COUNTY, ARIZONA
 THE LOCATION MONUMENT OF THIS TROY CLAIM IS TIED TO
 THE SW CORNER OF SECTION 25, T 3 S-R 14 E, GSRB & M.



- = CLAIM CORNER/END CENTER MONUMENT
 - = LOCATION MONUMENT
- ALL MONUMENTS ARE 2" X 2" X 5' WOOD POSTS.

PHELPS DODGE
 EXPLORATION CORPORATION
 ONE NORTH CENTRAL AVENUE
 PHOENIX, ARIZONA 85004

ATTACHED TO AND
 MADE A PART OF
 TROY I15 LOCATION NOTICE
 PAGE 2 OF 2

ANP 361343

3

When recorded mail to :
RANDAL O WHITE
PHELPS DODGE EXPLORATION CORP
700 W PRINCE RD # 100
TUCSON AZ 85705



OFFICIAL RECORDS OF
PINAL COUNTY RECORDER
LAURA DEAN-LYTL

DATE/TIME: 05/13/04 1015
FEE: \$14.00
PAGES: 3
FEE NUMBER: 2004-035273

(The above space reserved for recording information)

CAPTION HEADING

ARIZONA NOTICE OF LOCATION (LODE CLAIM)

AMC 361344

DO NOT DISCARD THIS PAGE. THIS COVER PAGE IS RECORDED AS PART OF YOUR DOCUMENT. THE CERTIFICATE OF RECORDATION WITH THE FEE NUMBER IN THE UPPER RIGHT CORNER IS THE PERMANENT REFERENCE NUMBER OF THIS DOCUMENT IN THE PINAL COUNTY RECORDER'S OFFICE.

RECORDED
MAY 14 2004
LAURA DEAN-LYTL

ARIZONA NOTICE OF LOCATION
(Lode Claim)

NOTICE IS HEREBY GIVEN THAT PHELPS DODGE EXPLORATION CORPORATION, whose mailing address is One North Central Avenue, Phoenix, AZ 85004, by its undersigned agent, makes this location of the TROY 116 lode mining claim, in the Unknown Mining District, Pinal County, Arizona.

The general course of the claim is from East to West, and said claim is located within _____, _____, _____, SW 4 SE, quarter(s) of Section(s) 27, Township 3 South, Range 14 East, GSRB&M, Pinal County, Arizona.

This claim is 1500 feet in length and 600 feet in width.

This Notice of Location is posted on the center line of the claim.

The claim runs from the location monument on which this notice is posted 1,490 feet in a E'ly direction to the East end line and 10 feet in a W'ly direction to the West end line. The claim boundaries are marked by six monuments, one at each corner and one at the center of each end line. The location monument on which this notice is posted is situated within Section 27, Township 3 South, Range 14 East, GSRB&M, Pinal County, Arizona, and is approximately 2,100 feet North and 8,990 feet West from the SW corner of Section 25, Township 3 South, Range 14 East, GSRB&M, Pinal County, Arizona.

The undersigned claims the ground as depicted on the map which is attached to a copy of this Notice of Location filed in the office of the County Recorder, Pinal County, Florence, Arizona.

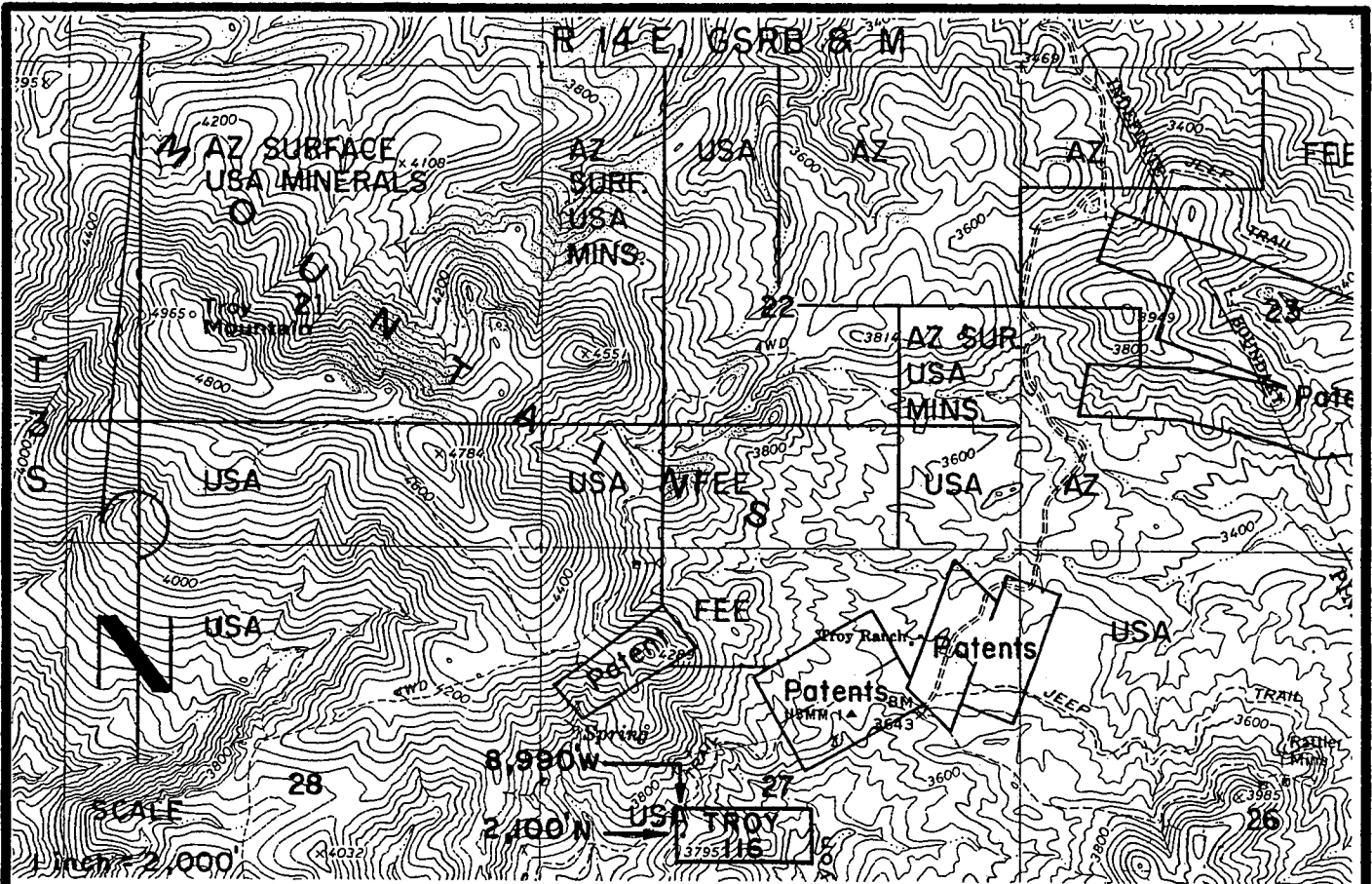
The claim has been monumented in accordance with State and Federal law. Corner and location monuments are substantial posts projecting at least four feet above the ground.

Located, dated, and posted on the ground this 24th day of FEB., 2004.

Phelps Dodge Exploration Corporation (Owner)

By Joseph B. Beckman (Agent)
Joseph B. Beckman

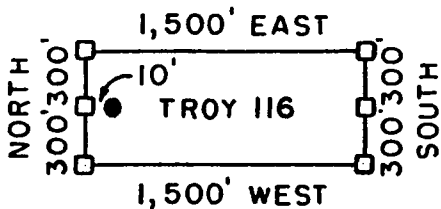
AMC 361344



TROY 116 LODGE CLAIM- 600' X 1,500'

PINAL COUNTY, ARIZONA

THE LOCATION MONUMENT OF THIS TROY CLAIM IS TIED TO THE SW CORNER OF SECTION 25, T 3 S-R 14 E, GSRB & M.



□ = CLAIM CORNER/END CENTER MONUMENT.

● = LOCATION MONUMENT

ALL MONUMENTS ARE 2" X 2" X 5' WOOD POSTS.

PHELPS DODGE
EXPLORATION CORPORATION
ONE NORTH CENTRAL AVENUE
PHOENIX, ARIZONA 85004

ATTACHED TO AND
MADE A PART OF
TROY 116 LOCATION NOTICE
PAGE 2 OF 2

AHC 361344

3

When recorded mail to :
RANDAL O WHITE
PHELPS DODGE EXPLORATION CORP
700 W PRINCE RD # 100
TUCSON AZ 85705



OFFICIAL RECORDS OF
PINAL COUNTY RECORDER
LAURA DEAN-LYTTLE

DATE/TIME: 05/13/04 1015
FEE: \$14.00
PAGES: 3
FEE NUMBER: 2004-035274

(The above space reserved for recording information)

CAPTION HEADING

ARIZONA NOTICE OF LOCATION (LODE CLAIM)

AMC 361345

DO NOT DISCARD THIS PAGE. THIS COVER PAGE IS RECORDED AS PART OF YOUR DOCUMENT. THE CERTIFICATE OF RECORDATION WITH THE FEE NUMBER IN THE UPPER RIGHT CORNER IS THE PERMANENT REFERENCE NUMBER OF THIS DOCUMENT IN THE PINAL COUNTY RECORDER'S OFFICE.

COPIES
2

ARIZONA NOTICE OF LOCATION
(Lode Claim)

NOTICE IS HEREBY GIVEN THAT PHELPS DODGE EXPLORATION CORPORATION, whose mailing address is One North Central Avenue, Phoenix, AZ 85004, by its undersigned agent, makes this location of the TROY 117 lode mining claim, in the Unknown Mining District, Pinal County, Arizona.

The general course of the claim is from East to West, and said claim is located within _____, _____, _____, SW, quarter(s) of Section(s) 27, Township 3 South, Range 14 East, GSRB&M, Pinal County, Arizona.

This claim is 1500 feet in length and 600 feet in width.

This Notice of Location is posted on the center line of the claim.

The claim runs from the location monument on which this notice is posted 10 feet in a E'ly direction to the East end line and 1490 feet in a W'ly direction to the West end line. The claim boundaries are marked by six monuments, one at each corner and one at the center of each end line. The location monument on which this notice is posted is situated within Section 27, Township 3 South, Range 14 East, GSRB&M, Pinal County, Arizona, and is approximately 1,500 feet North and 9010 feet West from the SW corner of Section 25, Township 3 South, Range 14 East, GSRB&M, Pinal County, Arizona.

The undersigned claims the ground as depicted on the map which is attached to a copy of this Notice of Location filed in the office of the County Recorder, Pinal County, Florence, Arizona.

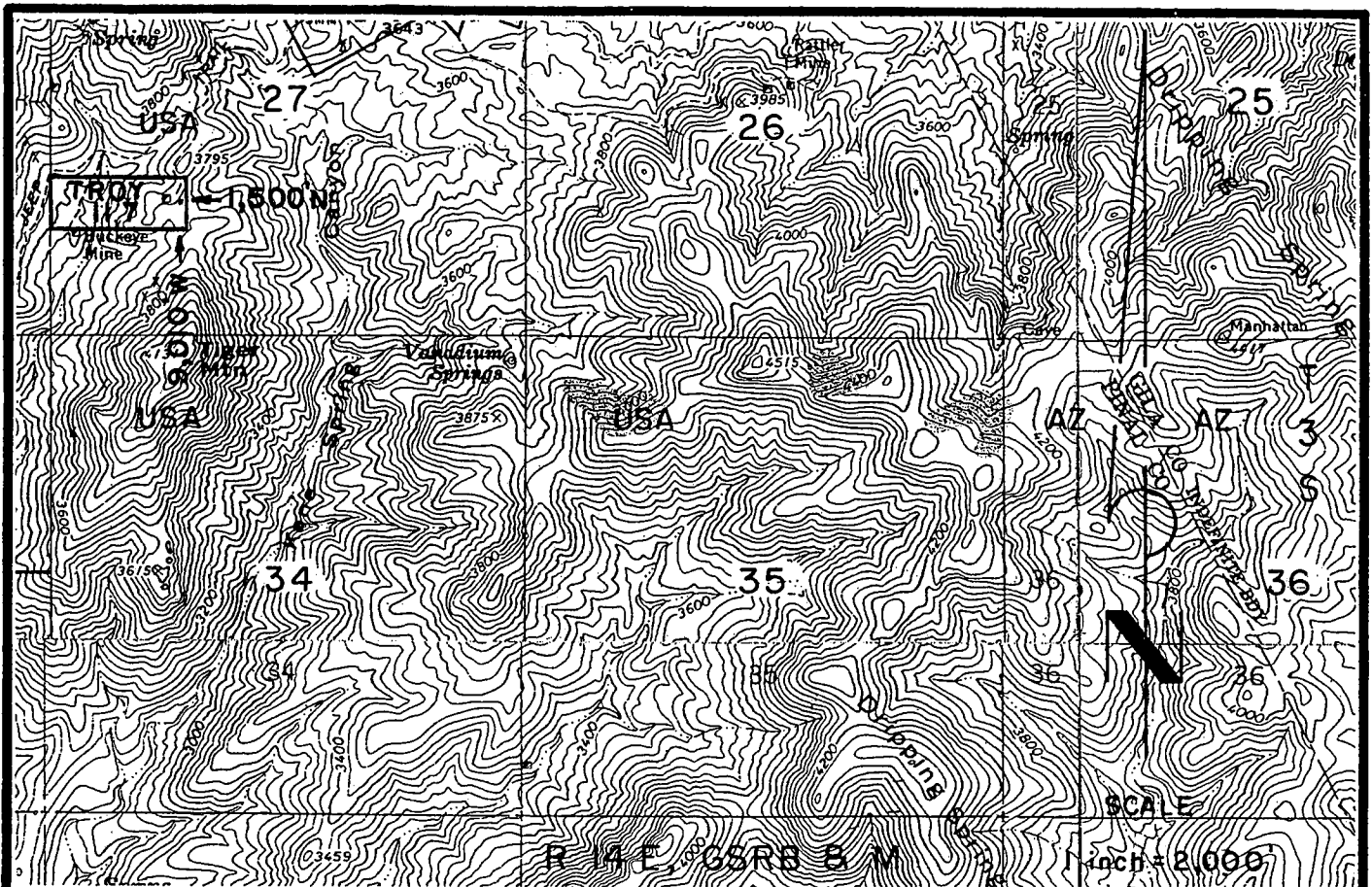
The claim has been monumented in accordance with State and Federal law. Corner and location monuments are substantial posts projecting at least four feet above the ground.

Located, dated, and posted on the ground this 24TH day of FEB., 2004.

Phelps Dodge Exploration Corporation (Owner)

By Joseph B. Beckman (Agent)
Joseph B. Beckman

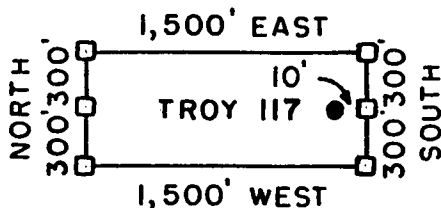
AMC 361345



TROY 117 LODGE CLAIM-600' X 1,500'

PINAL COUNTY, ARIZONA

THE LOCATION MONUMENT OF THIS TROY CLAIM IS TIED TO THE SW CORNER OF SECTION 25, T 3 S-R 14 E, GSRB & M.



□ = CLAIM CORNER/END CENTER MONUMENT

● = LOCATION MONUMENT

ALL MONUMENTS ARE 2" X 2" X 5' WOOD POSTS.

PHELPS DODGE
EXPLORATION CORPORATION
ONE NORTH CENTRAL AVENUE
PHOENIX, ARIZONA 85004

ATTACHED TO AND
MADE A PART OF
TROY 117 LOCATION NOTICE
PAGE 2 OF 2

ANP 361345

ANP 361345

3

When recorded mail to :
RANDAL O WHITE
PHELPS DODGE EXPLORATION CORP
700 W PRINCE RD # 100
TUCSON AZ 85705



OFFICIAL RECORDS OF
PINAL COUNTY RECORDER
LAURA DEAN-LYTTLE

DATE/TIME: 05/13/04 1015
FEE: \$14.00
PAGES: 3
FEE NUMBER: 2004-035275

(The above space reserved for recording information)

CAPTION HEADING

ARIZONA NOTICE OF LOCATION (LODE CLAIM)

AMC 361346

DO NOT DISCARD THIS PAGE. THIS COVER PAGE IS RECORDED AS PART OF YOUR DOCUMENT. THE CERTIFICATE OF RECORDATION WITH THE FEE NUMBER IN THE UPPER RIGHT CORNER IS THE PERMANENT REFERENCE NUMBER OF THIS DOCUMENT IN THE PINAL COUNTY RECORDER'S OFFICE.

REC'D
MAY 13 2004
PINAL COUNTY RECORDER

ARIZONA NOTICE OF LOCATION
(Lode Claim)

NOTICE IS HEREBY GIVEN THAT PHELPS DODGE EXPLORATION CORPORATION, whose mailing address is One North Central Avenue, Phoenix, AZ 85004, by its undersigned agent, makes this location of the TROY 118 lode mining claim, in the Unknown Mining District, Pinal County, Arizona.

The general course of the claim is from East to West, and said claim is located within SW 1/4 SE, quarter(s) of Section(s) 27, Township 3 South, Range 14 East, GSRB&M, Pinal County, Arizona.

This claim is 1500 feet in length and 600 feet in width.

This Notice of Location is posted on the center line of the claim.

The claim runs from the location monument on which this notice is posted 1490 feet in a E'ly direction to the East end line and 10 feet in a W'ly direction to the West end line. The claim boundaries are marked by six monuments, one at each corner and one at the center of each end line. The location monument on which this notice is posted is situated within Section 27, Township 3 South, Range 14 East, GSRB&M, Pinal County, Arizona, and is approximately 1,500 feet North and 8,990 feet West from the SW corner of Section 25, Township 3 South, Range 14 East, GSRB&M, Pinal County, Arizona.

The undersigned claims the ground as depicted on the map which is attached to a copy of this Notice of Location filed in the office of the County Recorder, Pinal County, Florence, Arizona.

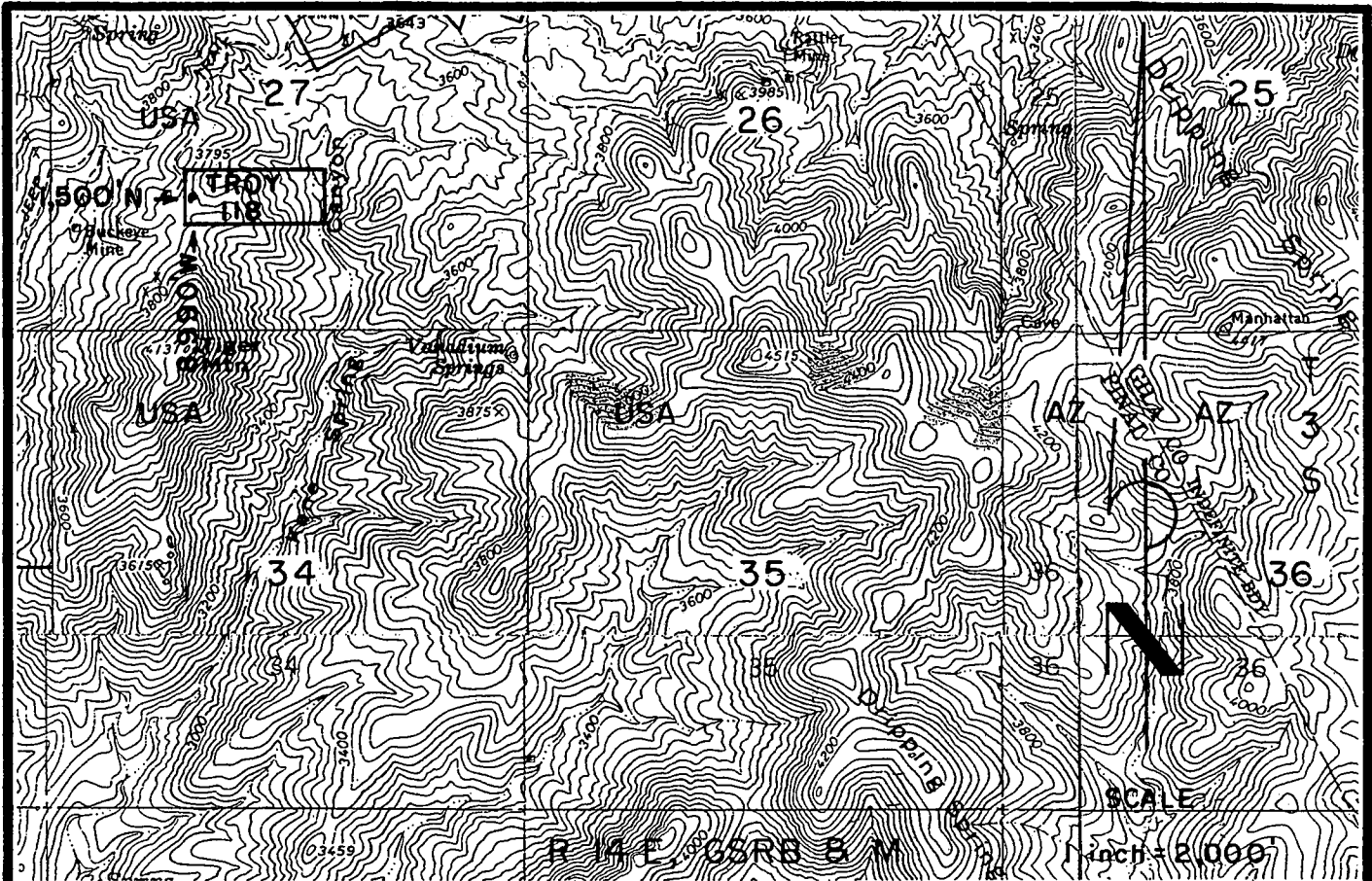
The claim has been monumented in accordance with State and Federal law. Corner and location monuments are substantial posts projecting at least four feet above the ground.

Located, dated, and posted on the ground this 24TH day of FEB., 2004.

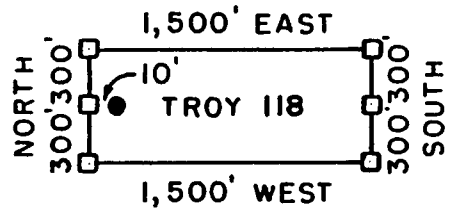
Phelps Dodge Exploration Corporation (Owner)

By Joseph B. Beckman (Agent)
Joseph B. Beckman

ANC 361346



TROY I18 LODE CLAIM-600' X 1,500'
 PINAL COUNTY, ARIZONA
 THE LOCATION MONUMENT OF THIS TROY CLAIM IS TIED TO
 THE SW CORNER OF SECTION 25, T 3 S-R 14 E, GSRB 8 M.



- = CLAIM CORNER/END CENTER MONUMENT
- = LOCATION MONUMENT

ALL MONUMENTS ARE 2" X 2" X 5' WOOD POSTS.

PHELPS DODGE
 EXPLORATION CORPORATION
 ONE NORTH CENTRAL AVENUE
 PHOENIX, ARIZONA 85004

ATTACHED TO AND
 MADE A PART OF
 TROY I18 LOCATION NOTICE
 PAGE 2 OF 2

ANC 361346

3

When recorded mail to :
RANDAL O WHITE
PHELPS DODGE EXPLORATION CORP
700 W PRINCE RD # 100
TUCSON AZ 85705



OFFICIAL RECORDS OF
PINAL COUNTY RECORDER
LAURA DEAN-LYTTLE

DATE/TIME: 05/13/04 1015
FEE: \$14.00
PAGES: 3
FEE NUMBER: 2004-035276

(The above space reserved for recording information)

CAPTION HEADING

ARIZONA NOTICE OF LOCATION (LODE CLAIM)

DO NOT DISCARD THIS PAGE. THIS COVER PAGE IS RECORDED AS PART OF YOUR DOCUMENT. THE CERTIFICATE OF RECORDATION WITH THE FEE NUMBER IN THE UPPER RIGHT CORNER IS THE PERMANENT REFERENCE NUMBER OF THIS DOCUMENT IN THE PINAL COUNTY RECORDER'S OFFICE.

Form RE-49

COPIED TO FILE
MAY 13 2004

ANG 361347

ARIZONA NOTICE OF LOCATION
(Lode Claim)

NOTICE IS HEREBY GIVEN THAT PHELPS DODGE EXPLORATION CORPORATION, whose mailing address is One North Central Avenue, Phoenix, AZ 85004, by its undersigned agent, makes this location of the TROY 119 lode mining claim, in the Unknown Mining District, Pinal County, Arizona.

The general course of the claim is from East to West, and said claim is located within _____, _____, SW, quarter(s) of Section(s) 27, Township 3 South, Range 14 East, GSRB&M, Pinal County, Arizona.

This claim is 1500 feet in length and 600 feet in width.

This Notice of Location is posted on the center line of the claim.

The claim runs from the location monument on which this notice is posted 10 feet in a E'ly direction to the East end line and 1,490 feet in a W'ly direction to the West end line. The claim boundaries are marked by six monuments, one at each corner and one at the center of each end line. The location monument on which this notice is posted is situated within Section 27, Township 3 South, Range 14 East, GSRB&M, Pinal County, Arizona, and is approximately 900 feet North and 9,010 feet West from the SW corner of Section 25, Township 3 South, Range 14 East, GSRB&M, Pinal County, Arizona.

The undersigned claims the ground as depicted on the map which is attached to a copy of this Notice of Location filed in the office of the County Recorder, Pinal County, Florence, Arizona.

The claim has been monumented in accordance with State and Federal law. Corner and location monuments are substantial posts projecting at least four feet above the ground.

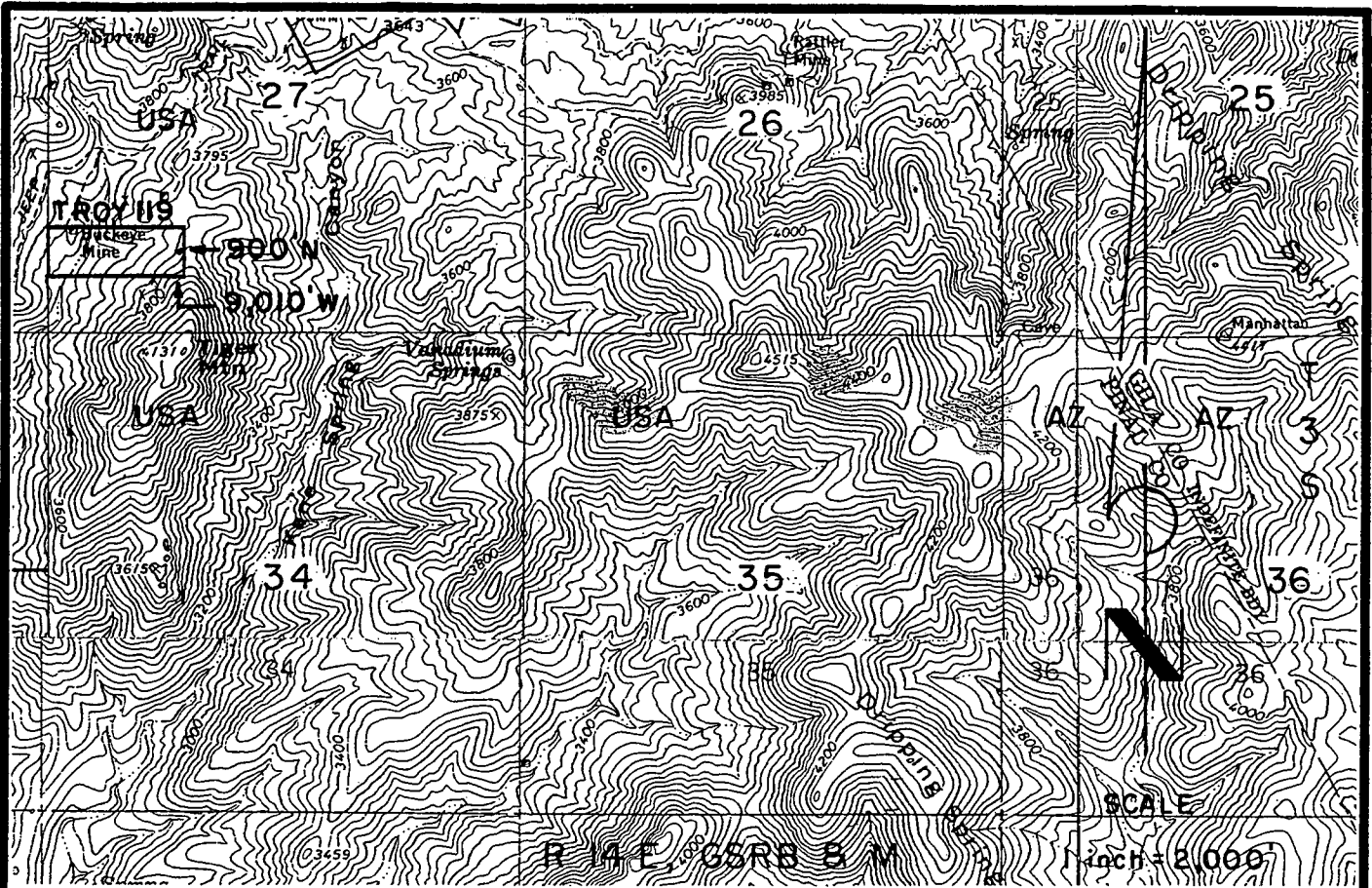
Located, dated, and posted on the ground this 27th day of FEB., 2004.

Phelps Dodge Exploration Corporation (Owner)

By Joseph B. Beckman (Agent)

Joseph B. Beckman

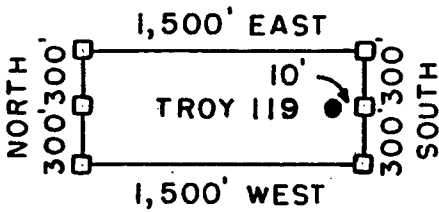
AMC 361347



TROY 119 LODGE CLAIM-600' X 1,500'

PINAL COUNTY, ARIZONA

THE LOCATION MONUMENT OF THIS TROY CLAIM IS TIED TO THE SW CORNER OF SECTION 25, T 3 S-R 14 E, GSRB 8 M.



□ = CLAIM CORNER/END CENTER MONUMENT

● = LOCATION MONUMENT

ALL MONUMENTS ARE 2" X 2" X 5' WOOD POSTS.

PHELPS DODGE
EXPLORATION CORPORATION
ONE NORTH CENTRAL AVENUE
PHOENIX, ARIZONA 85004

ATTACHED TO AND
MADE A PART OF
TROY 119 LOCATION NOTICE
PAGE 2 OF 2

AMC 361347

3^r

When recorded mail to :
RANDAL O WHITE
PHELPS DODGE EXPLORATION CORP
700 W PRINCE RD # 100
TUCSON AZ 85705



OFFICIAL RECORDS OF
PINAL COUNTY RECORDER
LAURA DEAN-LYTTLE

DATE/TIME: 05/13/04 1015
FEE: \$14.00
PAGES: 3
FEE NUMBER: 2004-035277

(The above space reserved for recording information)

CAPTION HEADING

ARIZONA NOTICE OF LOCATION (LODE CLAIM)

ANC 361348

DO NOT DISCARD THIS PAGE. THIS COVER PAGE IS RECORDED AS PART OF YOUR DOCUMENT. THE CERTIFICATE OF RECORDATION WITH THE FEE NUMBER IN THE UPPER RIGHT CORNER IS THE PERMANENT REFERENCE NUMBER OF THIS DOCUMENT IN THE PINAL COUNTY RECORDER'S OFFICE.

RECORDED
MAY 13 2004
10:15 AM

ARIZONA NOTICE OF LOCATION
(Lode Claim)

NOTICE IS HEREBY GIVEN THAT PHELPS DODGE EXPLORATION CORPORATION, whose mailing address is One North Central Avenue, Phoenix, AZ 85004, by its undersigned agent, makes this location of the TROY 120 lode mining claim, in the Unknown Mining District, Pinal County, Arizona.

The general course of the claim is from East to West, and said claim is located within _____, _____, SW 1/4 SE, quarter(s) of Section(s) 27, Township 3 South, Range 14 East, GSRB&M, Pinal County, Arizona.

This claim is 1500 feet in length and 600 feet in width.

This Notice of Location is posted on the center line of the claim.

The claim runs from the location monument on which this notice is posted 1,490 feet in a E'ly direction to the East end line and 10 feet in a W'ly direction to the West end line. The claim boundaries are marked by six monuments, one at each corner and one at the center of each end line. The location monument on which this notice is posted is situated within Section 27, Township 3 South, Range 14 East, GSRB&M, Pinal County, Arizona, and is approximately 900 feet North and 8,990 feet West from the SW corner of Section 25, Township 3 South, Range 14 East, GSRB&M, Pinal County, Arizona.

The undersigned claims the ground as depicted on the map which is attached to a copy of this Notice of Location filed in the office of the County Recorder, Pinal County, Florence, Arizona.

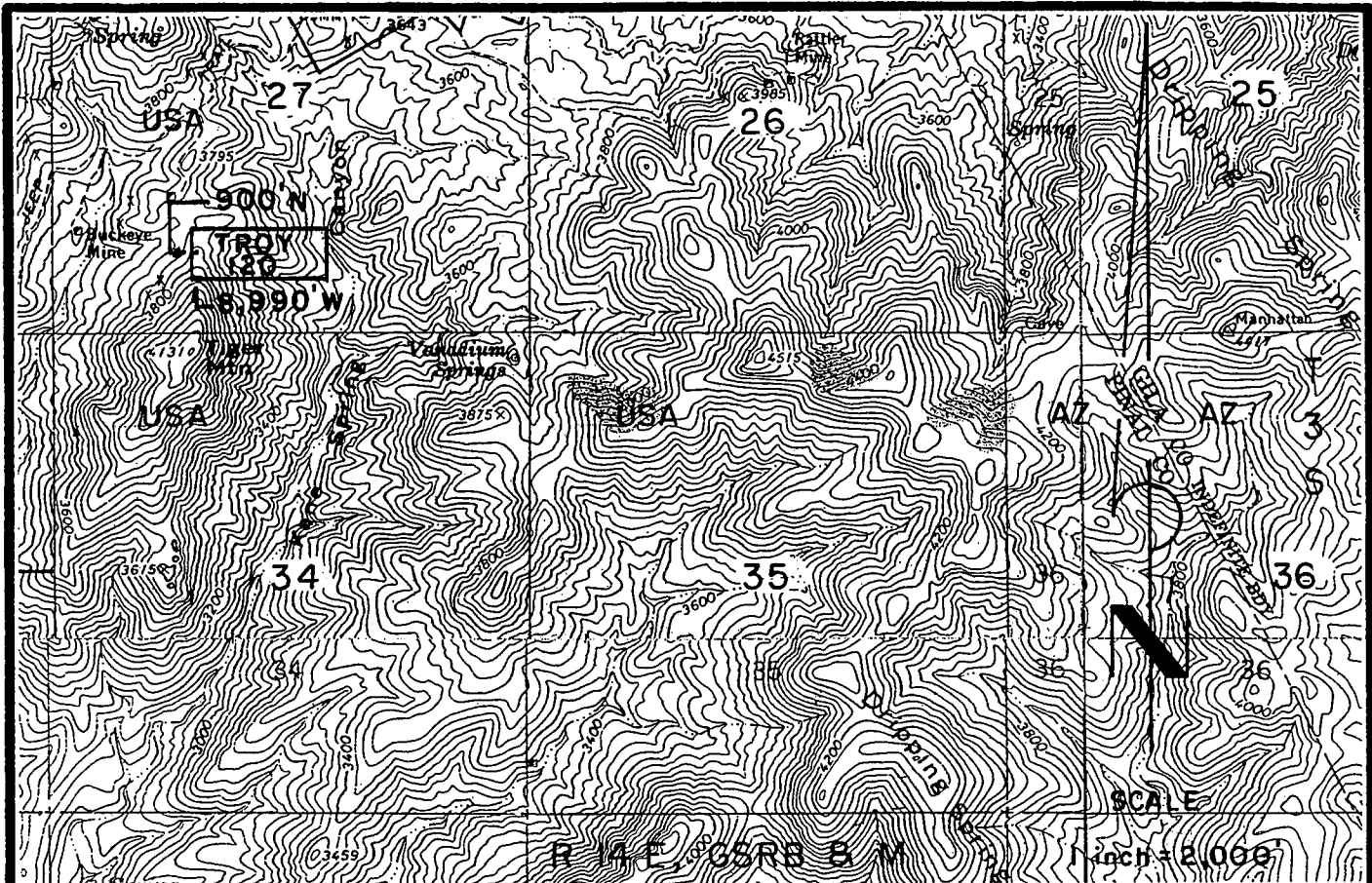
The claim has been monumented in accordance with State and Federal law. Corner and location monuments are substantial posts projecting at least four feet above the ground.

Located, dated, and posted on the ground this 27TH day of FEB., 2004.

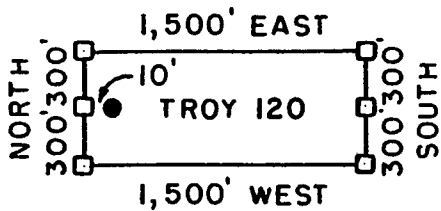
Phelps Dodge Exploration Corporation (Owner)

By Joseph B. Beckman (Agent)
Joseph B. Beckman

AMC 361348



TROY 120 LODGE CLAIM-600' X 1,500'
 PINAL COUNTY, ARIZONA
 THE LOCATION MONUMENT OF THIS TROY CLAIM IS TIED TO
 THE SW CORNER OF SECTION 25, T 3 S-R 14 E, GSRB 8 M.



- = CLAIM CORNER/END CENTER MONUMENT
- = LOCATION MONUMENT

ALL MONUMENTS ARE 2" X 2" X 5' WOOD POSTS.

PHELPS DODGE
 EXPLORATION CORPORATION
 ONE NORTH CENTRAL AVENUE
 PHOENIX, ARIZONA 85004

ATTACHED TO AND
 MADE A PART OF
 TROY 120 LOCATION NOTICE
 PAGE 2 OF 2

110-301348

3

When recorded mail to :
RANDAL O WHITE
PHELPS DODGE EXPLORATION CORP
700 W PRINCE RD # 100
TUCSON AZ 85705



OFFICIAL RECORDS OF
PINAL COUNTY RECORDER
LAURA DEAN-LYTTLE

DATE/TIME: 05/13/04 1015
FEE: \$14.00
PAGES: 3
FEE NUMBER: 2004-035278

(The above space reserved for recording information)

CAPTION HEADING

ARIZONA NOTICE OF LOCATION (LODE CLAIM)

DO NOT DISCARD THIS PAGE. THIS COVER PAGE IS RECORDED AS PART OF YOUR DOCUMENT. THE CERTIFICATE OF RECORDATION WITH THE FEE NUMBER IN THE UPPER RIGHT CORNER IS THE PERMANENT REFERENCE NUMBER OF THIS DOCUMENT IN THE PINAL COUNTY RECORDER'S OFFICE.

ANC 361349

RECORDED
MAY 13 2004
PINAL COUNTY RECORDER

ARIZONA NOTICE OF LOCATION
(Lode Claim)

NOTICE IS HEREBY GIVEN THAT PHELPS DODGE EXPLORATION CORPORATION, whose mailing address is One North Central Avenue, Phoenix, AZ 85004, by its undersigned agent, makes this location of the TROY 121 lode mining claim, in the Unknown Mining District, Pinal County, Arizona.

The general course of the claim is from East to West, and said claim is located within _____, _____, _____, SW, quarter(s) of Section(s) 27, Township 3 South, Range 14 East, GSRB&M, Pinal County, Arizona.

This claim is 1500 feet in length and 600 feet in width.

This Notice of Location is posted on the center line of the claim.

The claim runs from the location monument on which this notice is posted 10 feet in a E'ly direction to the East end line and 1,490 feet in a W'ly direction to the West end line. The claim boundaries are marked by six monuments, one at each corner and one at the center of each end line. The location monument on which this notice is posted is situated within Section 27, Township 3 South, Range 14 East, GSRB&M, Pinal County, Arizona, and is approximately 300 feet North and 9,010 feet West from the SW corner of Section 25, Township 3 South, Range 14 East, GSRB&M, Pinal County, Arizona.

The undersigned claims the ground as depicted on the map which is attached to a copy of this Notice of Location filed in the office of the County Recorder, Pinal County, Florence, Arizona.

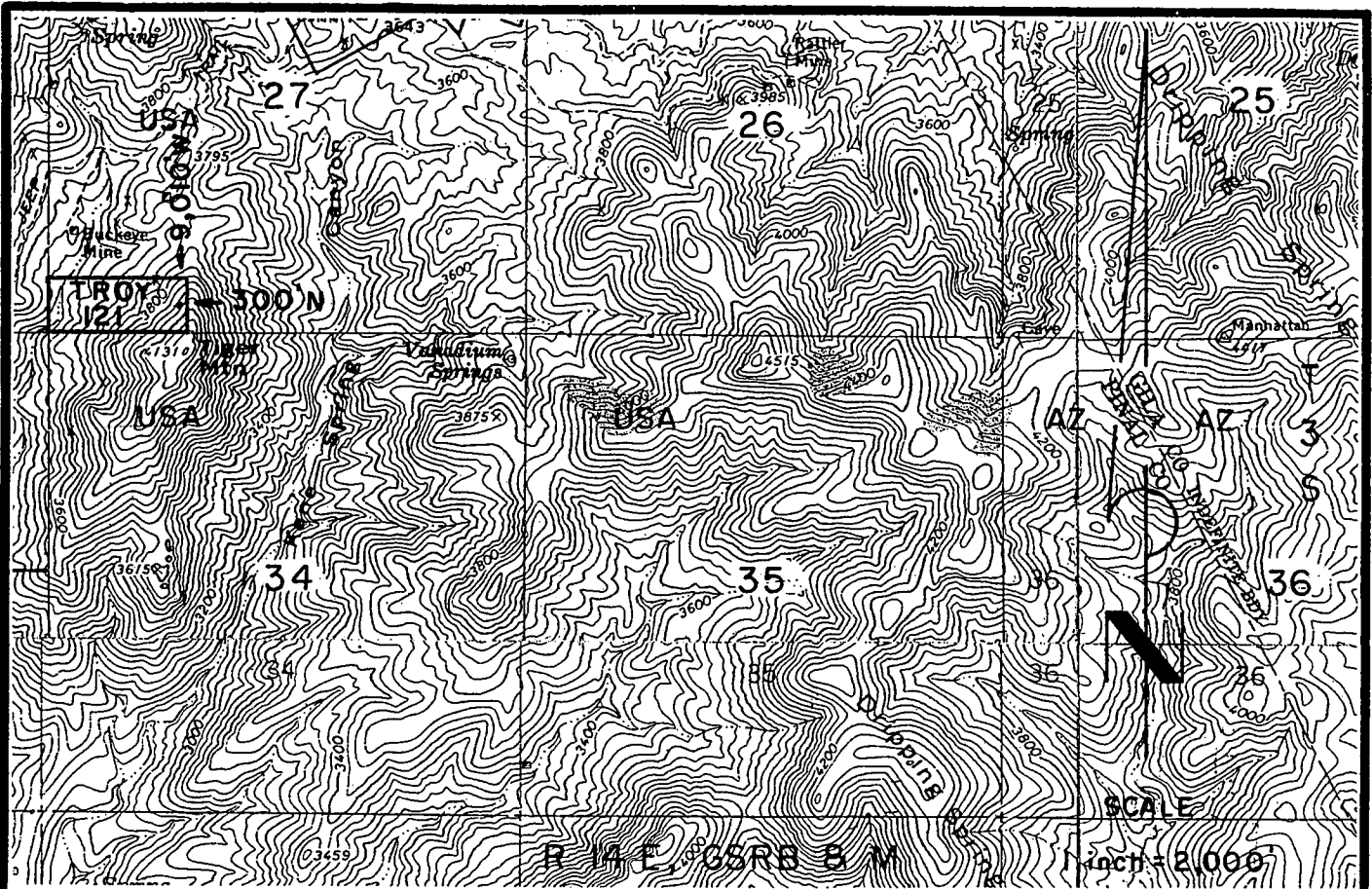
The claim has been monumented in accordance with State and Federal law. Corner and location monuments are substantial posts projecting at least four feet above the ground.

Located, dated, and posted on the ground this 27TH day of FEB, 2004.

Phelps Dodge Exploration Corporation (Owner)

By Joseph B Beckman (Agent)
Joseph B. Beckman

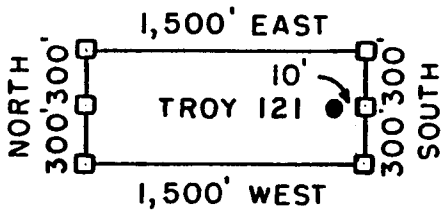
AMC 361349



TROY 121 LODGE CLAIM-600' X 1,500'

PINAL COUNTY, ARIZONA

THE LOCATION MONUMENT OF THIS TROY CLAIM IS TIED TO THE SW CORNER OF SECTION 25, T 3 S-R 14 E, GSRB & M.



□ = CLAIM CORNER/END CENTER MONUMENT

● = LOCATION MONUMENT

ALL MONUMENTS ARE 2" X 2" X 5' WOOD POSTS.

PHELPS DODGE
EXPLORATION CORPORATION
ONE NORTH CENTRAL AVENUE
PHOENIX, ARIZONA 85004

ATTACHED TO AND
MADE A PART OF
TROY 121 LOCATION NOTICE
PAGE 2 OF 2

AMC 361349

3

When recorded mail to :
RANDAL O WHITE
PHELPS DODGE EXPLORATION CORP
700 W PRINCE RD # 100
TUCSON AZ 85705



OFFICIAL RECORDS OF
PINAL COUNTY RECORDER
LAURA DEAN-LYTL

DATE/TIME: 05/13/04 1015
FEE: \$14.00
PAGES: 3
FEE NUMBER: 2004-035279

(The above space reserved for recording information)

CAPTION HEADING

ARIZONA NOTICE OF LOCATION (LODE CLAIM)

AMC 361350

DO NOT DISCARD THIS PAGE. THIS COVER PAGE IS RECORDED AS PART OF YOUR DOCUMENT. THE CERTIFICATE OF RECORDATION WITH THE FEE NUMBER IN THE UPPER RIGHT CORNER IS THE PERMANENT REFERENCE NUMBER OF THIS DOCUMENT IN THE PINAL COUNTY RECORDER'S OFFICE.

RECORDED
INDEXED

ARIZONA NOTICE OF LOCATION
(Lode Claim)

NOTICE IS HEREBY GIVEN THAT PHELPS DODGE EXPLORATION CORPORATION, whose mailing address is One North Central Avenue, Phoenix, AZ 85004, by its undersigned agent, makes this location of the TROY 122 lode mining claim, in the Unknown Mining District, Pinal County, Arizona.

The general course of the claim is from East to West, and said claim is located within _____, _____, SW & SE, quarter(s) of Section(s) 27, Township 3 South, Range 14 East, GSRB&M, Pinal County, Arizona.

This claim is 1500 feet in length and 600 feet in width.

This Notice of Location is posted on the center line of the claim.

The claim runs from the location monument on which this notice is posted 1490 feet in a E'ly direction to the East end line and 10 feet in a W'ly direction to the West end line. The claim boundaries are marked by six monuments, one at each corner and one at the center of each end line. The location monument on which this notice is posted is situated within Section 27, Township 3 South, Range 14 East, GSRB&M, Pinal County, Arizona, and is approximately 300 feet North and 8,990 feet West from the SW corner of Section 25, Township 3 South, Range 14 East, GSRB&M, Pinal County, Arizona.

The undersigned claims the ground as depicted on the map which is attached to a copy of this Notice of Location filed in the office of the County Recorder, Pinal County, Florence, Arizona.

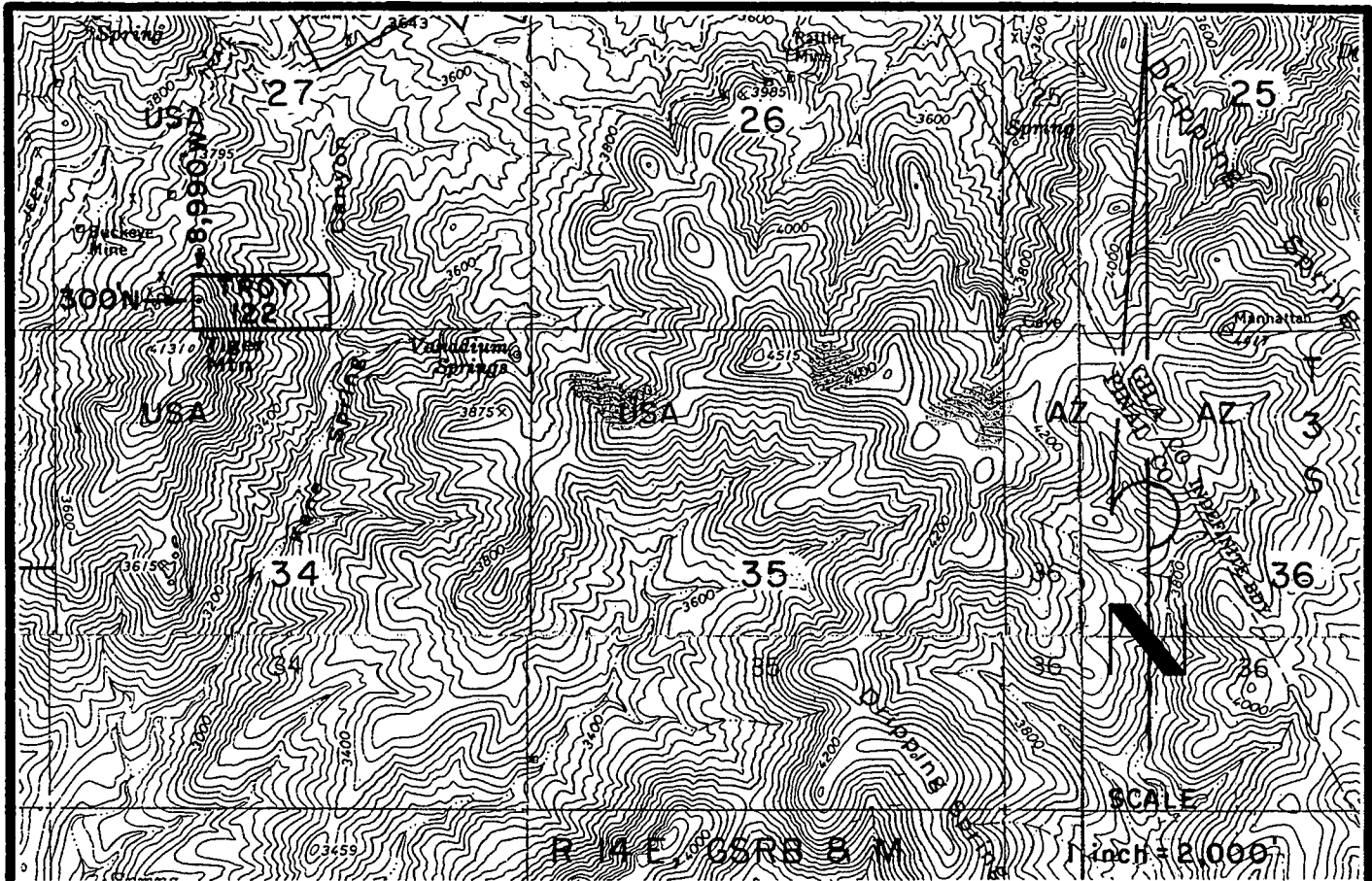
The claim has been monumented in accordance with State and Federal law. Corner and location monuments are substantial posts projecting at least four feet above the ground.

Located, dated, and posted on the ground this 27TH day of FEB., 2004.

Phelps Dodge Exploration Corporation (Owner)

By Joseph B. Beckman (Agent)
Joseph B. Beckman

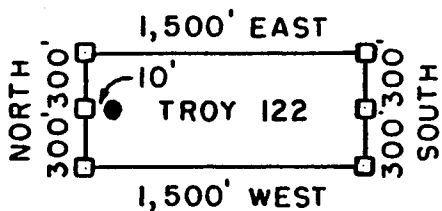
AMC 361350



TROY 122 LODGE CLAIM - 600' X 1,500'

PINAL COUNTY, ARIZONA

THE LOCATION MONUMENT OF THIS TROY CLAIM IS TIED TO THE SW CORNER OF SECTION 25, T 3 S-R 14 E, GSRB 8 M.



- = CLAIM CORNER/END CENTER MONUMENT
- = LOCATION MONUMENT

ALL MONUMENTS ARE 2" X 2" X 5' WOOD POSTS.

PHELPS DODGE
 EXPLORATION CORPORATION
 ONE NORTH CENTRAL AVENUE
 PHOENIX, ARIZONA 85004

ATTACHED TO AND
 MADE A PART OF
 TROY 122 LOCATION NOTICE
 PAGE 2 OF 2

AMC 361350

3

When recorded mail to :
RANDAL O WHITE
PHELPS DODGE EXPLORATION CORP
700 W PRINCE RD # 100
TUCSON AZ 85705



OFFICIAL RECORDS OF
PINAL COUNTY RECORDER
LAURA DEAN-LYTTLE

DATE/TIME: 05/13/04 1015
FEE: \$14.00
PAGES: 3
FEE NUMBER: 2004-035280

(The above space reserved for recording information)

CAPTION HEADING

ARIZONA NOTICE OF LOCATION (LODE CLAIM)

AMC 361351

DO NOT DISCARD THIS PAGE. THIS COVER PAGE IS RECORDED AS PART
OF YOUR DOCUMENT. THE CERTIFICATE OF RECORDATION WITH THE FEE
NUMBER IN THE UPPER RIGHT CORNER IS THE PERMANENT REFERENCE
NUMBER OF THIS DOCUMENT IN THE PINAL COUNTY RECORDER'S OFFICE.

ARIZONA NOTICE OF LOCATION
(Lode Claim)

NOTICE IS HEREBY GIVEN THAT PHELPS DODGE EXPLORATION CORPORATION, whose mailing address is One North Central Avenue, Phoenix, AZ 85004, by its undersigned agent, makes this location of the TROY 123 lode mining claim, in the Unknown Mining District, Pinal County, Arizona.

The general course of the claim is from East to West, and said claim is located within _____, _____, _____, NW, quarter(s) of Section(s) 34, Township 3 South, Range 14 East, GSRB&M, Pinal County, Arizona.

This claim is 1500 feet in length and 600 feet in width.

This Notice of Location is posted on the center line of the claim.

The claim runs from the location monument on which this notice is posted 10 feet in a E'ly direction to the East end line and 1490 feet in a W'ly direction to the West end line. The claim boundaries are marked by six monuments, one at each corner and one at the center of each end line. The location monument on which this notice is posted is situated within Section 34, Township 3 South, Range 14 East, GSRB&M, Pinal County, Arizona, and is approximately 300 feet South and 9010 feet West from the SW corner of Section 25, Township 3 South, Range 14 East, GSRB&M, Pinal County, Arizona.

The undersigned claims the ground as depicted on the map which is attached to a copy of this Notice of Location filed in the office of the County Recorder, Pinal County, Florence, Arizona.

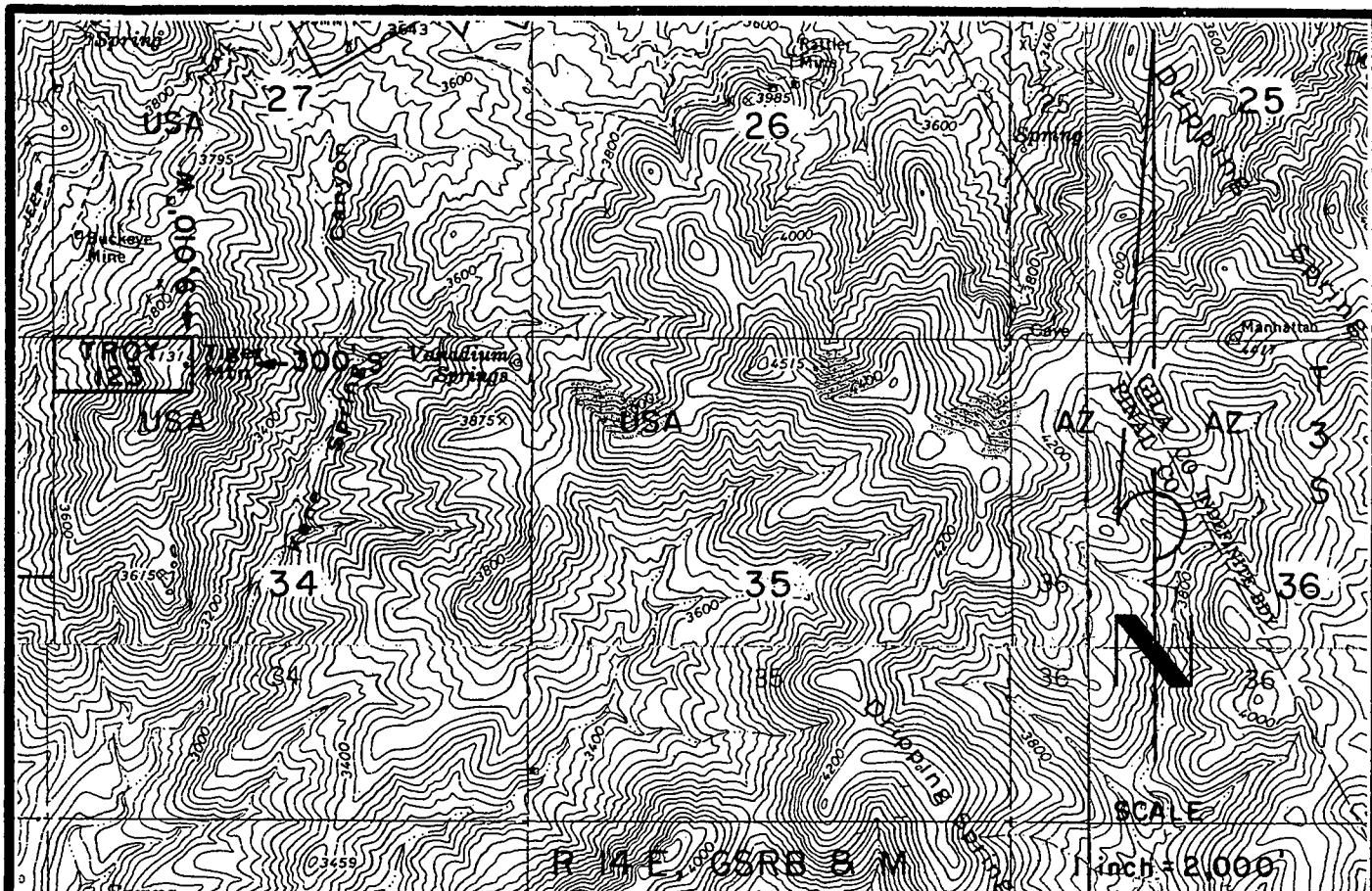
The claim has been monumented in accordance with State and Federal law. Corner and location monuments are substantial posts projecting at least four feet above the ground.

Located, dated, and posted on the ground this 27TH day of FEB., 2004.

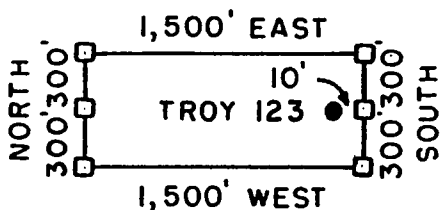
Phelps Dodge Exploration Corporation (Owner)

By Joseph B Beckman (Agent)
Joseph B. Beckman

AMC 361351



TROY 123 LODGE CLAIM-600' X 1,500'
 PINAL COUNTY, ARIZONA
 THE LOCATION MONUMENT OF THIS TROY CLAIM IS TIED TO
 THE SW CORNER OF SECTION 25, T 3 S-R 14 E, GSRB & M.



- = CLAIM CORNER/END CENTER MONUMENT
 - = LOCATION MONUMENT
- ALL MONUMENTS ARE 2" X 2" X 5' WOOD POSTS.

PHELPS DODGE
 EXPLORATION CORPORATION
 ONE NORTH CENTRAL AVENUE
 PHOENIX, ARIZONA 85004

ATTACHED TO AND
 MADE A PART OF
 TROY 123 LOCATION NOTICE
 PAGE 2 OF 2

ANC 361351

3

When recorded mail to :
RANDAL O WHITE
PHELPS DODGE EXPLORATION CORP
700 W PRINCE RD # 100
TUCSON AZ 85705



OFFICIAL RECORDS OF
PINAL COUNTY RECORDER
LAURA DEAN-LYTTLE

DATE/TIME: 05/13/04 1015
FEE: \$14.00
PAGES: 3
FEE NUMBER: 2004-035281

(The above space reserved for recording information)

CAPTION HEADING

ARIZONA NOTICE OF LOCATION (LODE CLAIM)

AMC 361352

DO NOT DISCARD THIS PAGE. THIS COVER PAGE IS RECORDED AS PART OF YOUR DOCUMENT. THE CERTIFICATE OF RECORDATION WITH THE FEE NUMBER IN THE UPPER RIGHT CORNER IS THE PERMANENT REFERENCE NUMBER OF THIS DOCUMENT IN THE PINAL COUNTY RECORDER'S OFFICE.

RECORDED
MAY 14 2004
P 3 22

ARIZONA NOTICE OF LOCATION
(Lode Claim)

NOTICE IS HEREBY GIVEN THAT PHELPS DODGE EXPLORATION CORPORATION, whose mailing address is One North Central Avenue, Phoenix, AZ 85004, by its undersigned agent, makes this location of the TROY 124 lode mining claim, in the Unknown Mining District, Pinal County, Arizona.

The general course of the claim is from East to West, and said claim is located within _____, _____, _____, NW & NE, quarter(s) of Section(s) 34, Township 3 South, Range 14 East, GSRB&M, Pinal County, Arizona.

This claim is 1500 feet in length and 600 feet in width.

This Notice of Location is posted on the center line of the claim.

The claim runs from the location monument on which this notice is posted 1,490 feet in a E'ly direction to the East end line and 10 feet in a W'ly direction to the West end line. The claim boundaries are marked by six monuments, one at each corner and one at the center of each end line. The location monument on which this notice is posted is situated within Section 34, Township 3 South, Range 14 East, GSRB&M, Pinal County, Arizona, and is approximately 300 feet South and 8,990 feet West from the SW corner of Section 25, Township 3 South, Range 14 East, GSRB&M, Pinal County, Arizona.

The undersigned claims the ground as depicted on the map which is attached to a copy of this Notice of Location filed in the office of the County Recorder, Pinal County, Florence, Arizona.

The claim has been monumented in accordance with State and Federal law. Corner and location monuments are substantial posts projecting at least four feet above the ground.

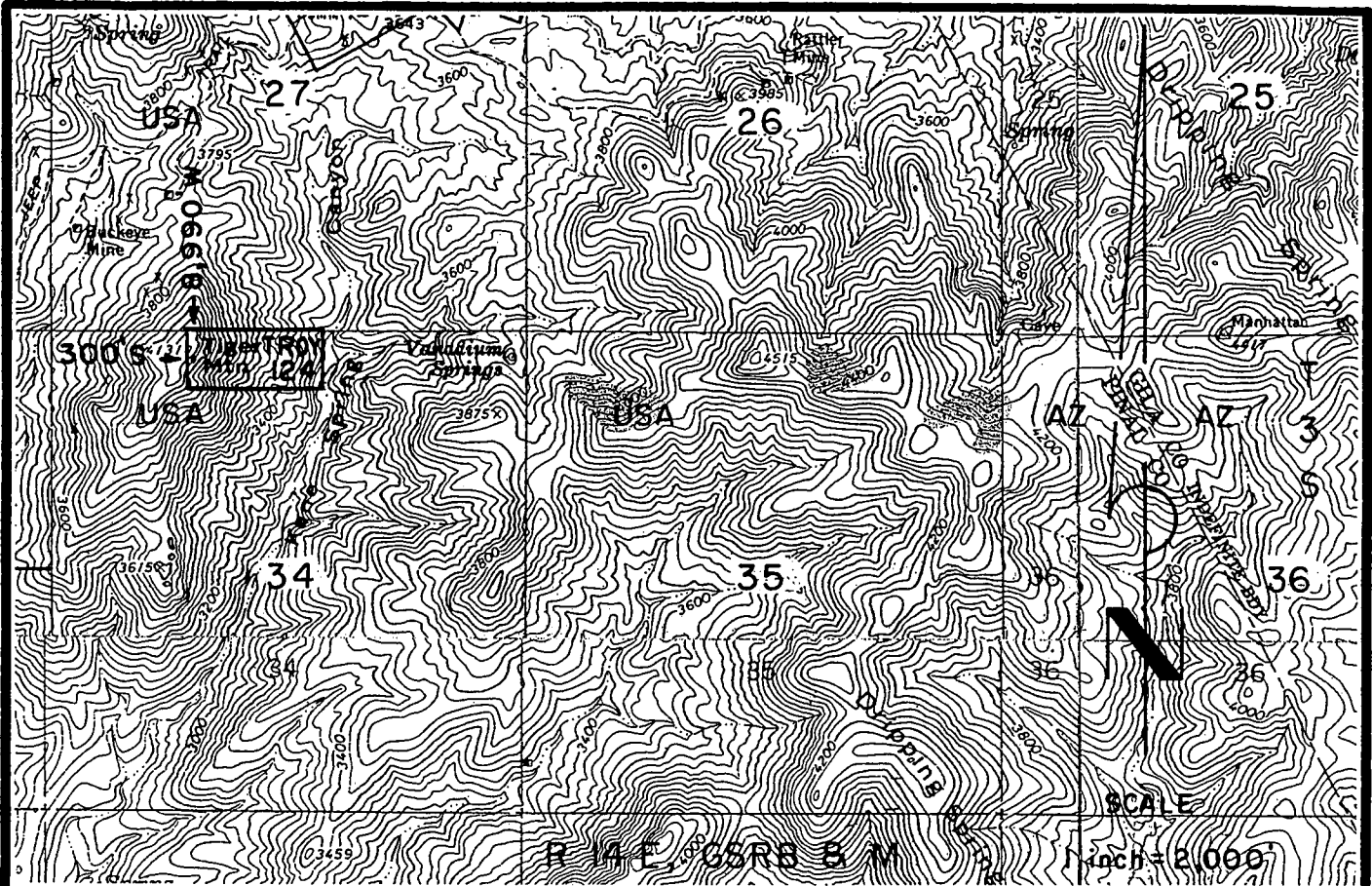
Located, dated, and posted on the ground this 27TH day of FEB., 2004.

Phelps Dodge Exploration Corporation (Owner)

By Joseph B Beckman (Agent)
Joseph B. Beckman

ANG 361352

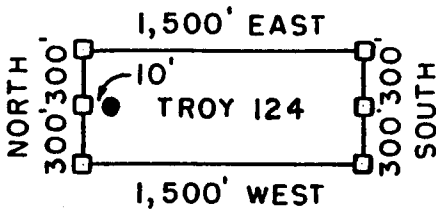
FILED
FEB 27 2004
PINAL COUNTY ARIZONA



TROY 124 LODGE CLAIM-600' X 1,500'

PINAL COUNTY, ARIZONA

THE LOCATION MONUMENT OF THIS TROY CLAIM IS TIED TO THE SW CORNER OF SECTION 25, T 3 S-R 14 E, GSRB & M.



- = CLAIM CORNER/END CENTER MONUMENT
- = LOCATION MONUMENT

ALL MONUMENTS ARE 2" X 2" X 5' WOOD POSTS.

PHELPS DODGE
EXPLORATION CORPORATION
ONE NORTH CENTRAL AVENUE
PHOENIX, ARIZONA 85004

ATTACHED TO AND
MADE A PART OF
TROY 124 LOCATION NOTICE
PAGE 2 OF 2

AMC 361352

3^r

When recorded mail to :
RANDAL O WHITE
PHELPS DODGE EXPLORATION CORP
700 W PRINCE RD # 100
TUCSON AZ 85705



**OFFICIAL RECORDS OF
PINAL COUNTY RECORDER
LAURA DEAN-LYTTLE**

DATE/TIME: 05/13/04 1015
FEE: \$14.00
PAGES: 3
FEE NUMBER: 2004-035282

(The above space reserved for recording information)

CAPTION HEADING

ARIZONA NOTICE OF LOCATION (LODE CLAIM)

AMC 361353

DO NOT DISCARD THIS PAGE. THIS COVER PAGE IS RECORDED AS PART OF YOUR DOCUMENT. THE CERTIFICATE OF RECORDATION WITH THE FEE NUMBER IN THE UPPER RIGHT CORNER IS THE PERMANENT REFERENCE NUMBER OF THIS DOCUMENT IN THE PINAL COUNTY RECORDER'S OFFICE.

Form RE-49

RECORDED
MAY 13 2004
PINAL COUNTY RECORDER

ARIZONA NOTICE OF LOCATION
(Lode Claim)

NOTICE IS HEREBY GIVEN THAT PHELPS DODGE EXPLORATION CORPORATION, whose mailing address is One North Central Avenue, Phoenix, AZ 85004, by its undersigned agent, makes this location of the TROY 125 lode mining claim, in the Unknown Mining District, Pinal County, Arizona.

The general course of the claim is from East to West, and said claim is located within _____, _____, _____, NW, quarter(s) of Section(s) 34, Township 3 South, Range 14 East, GSRB&M, Pinal County, Arizona.

This claim is 1500 feet in length and 600 feet in width.

This Notice of Location is posted on the center line of the claim.

The claim runs from the location monument on which this notice is posted 10 feet in a E'ly direction to the East end line and 1,490 feet in a W'ly direction to the West end line. The claim boundaries are marked by six monuments, one at each corner and one at the center of each end line. The location monument on which this notice is posted is situated within Section 34, Township 3 South, Range 14 East, GSRB&M, Pinal County, Arizona, and is approximately 900 feet South and 9,010 feet West from the SW corner of Section 25, Township 3 South, Range 14 East, GSRB&M, Pinal County, Arizona.

The undersigned claims the ground as depicted on the map which is attached to a copy of this Notice of Location filed in the office of the County Recorder, Pinal County, Florence, Arizona.

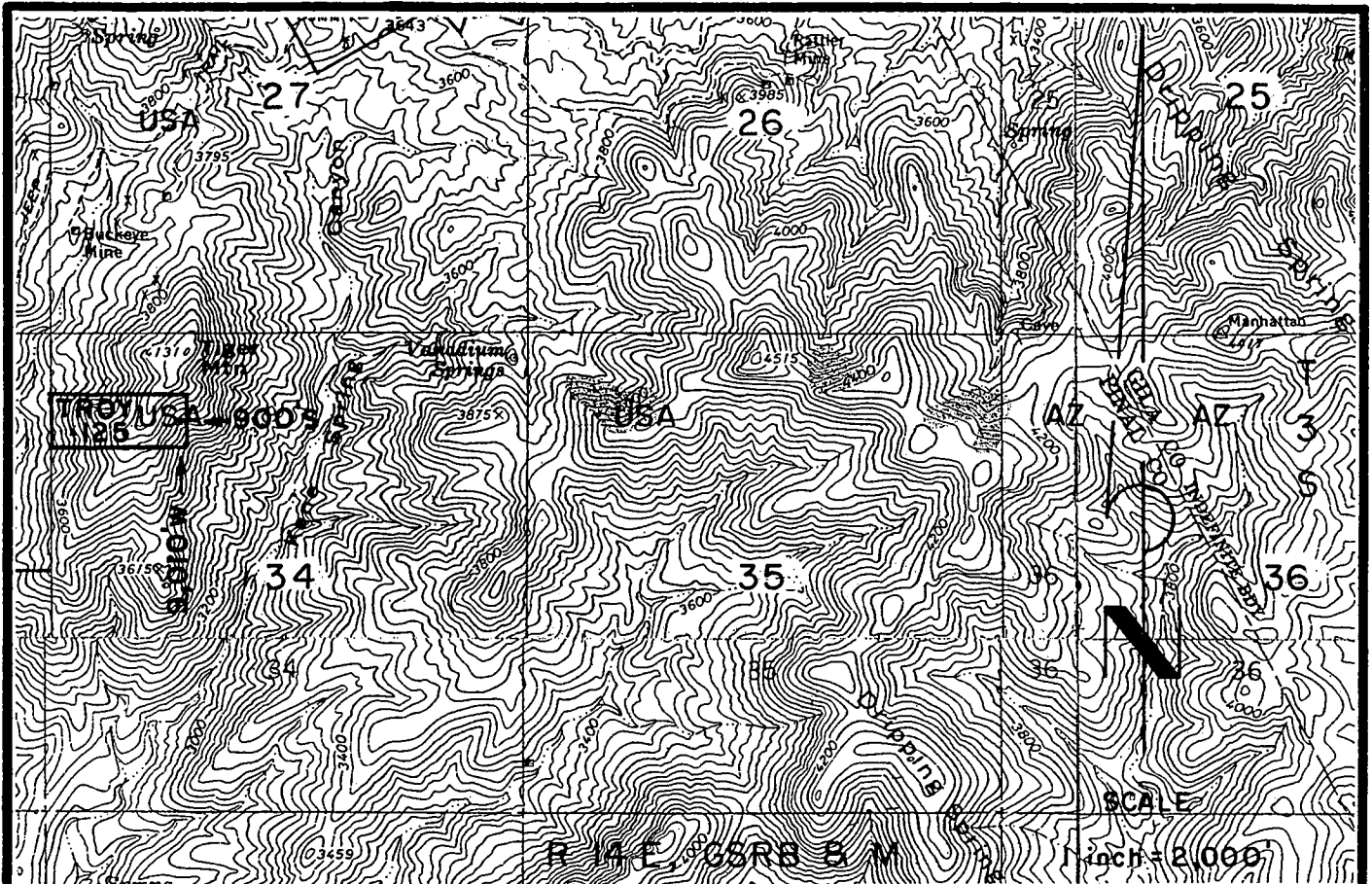
The claim has been monumented in accordance with State and Federal law. Corner and location monuments are substantial posts projecting at least four feet above the ground.

Located, dated, and posted on the ground this 27TH day of FEB., 2004.

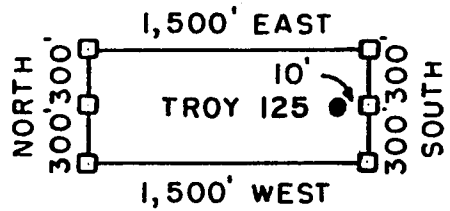
Phelps Dodge Exploration Corporation (Owner)

By Joseph B. Beckman (Agent)
Joseph B. Beckman

AMC 361353



TROY 125 LODGE CLAIM-600' X 1,500'
 PINAL COUNTY, ARIZONA
 THE LOCATION MONUMENT OF THIS TROY CLAIM IS TIED TO
 THE SW CORNER OF SECTION 25, T 3 S-R 14 E, GSRB & M.



- = CLAIM CORNER/END CENTER MONUMENT
 - = LOCATION MONUMENT
- ALL MONUMENTS ARE 2" X 2" X 5' WOOD POSTS.

PHELPS DODGE
 EXPLORATION CORPORATION
 ONE NORTH CENTRAL AVENUE
 PHOENIX, ARIZONA 85004

ATTACHED TO AND
 MADE A PART OF
 TROY 125 LOCATION NOTICE
 PAGE 2 OF 2

ANG 361353

3

When recorded mail to :
RANDAL O WHITE
PHELPS DODGE EXPLORATION CORP
700 W PRINCE RD # 100
TUCSON AZ 85705



OFFICIAL RECORDS OF
PINAL COUNTY RECORDER
LAURA DEAN-LYTTLE

DATE/TIME: 05/13/04 1015
FEE: \$14.00
PAGES: 3
FEE NUMBER: 2004-035283

(The above space reserved for recording information)

CAPTION HEADING

ARIZONA NOTICE OF LOCATION (LODE CLAIM)

AMC 361354

DO NOT DISCARD THIS PAGE. THIS COVER PAGE IS RECORDED AS PART OF YOUR DOCUMENT. THE CERTIFICATE OF RECORDATION WITH THE FEE NUMBER IN THE UPPER RIGHT CORNER IS THE PERMANENT REFERENCE NUMBER OF THIS DOCUMENT IN THE PINAL COUNTY RECORDER'S OFFICE.

RECORDED
MAY 13 2004

ARIZONA NOTICE OF LOCATION
(Lode Claim)

NOTICE IS HEREBY GIVEN THAT PHELPS DODGE EXPLORATION CORPORATION, whose mailing address is One North Central Avenue, Phoenix, AZ 85004, by its undersigned agent, makes this location of the TROY 126 lode mining claim, in the Unknown Mining District, Pinal County, Arizona.

The general course of the claim is from East to West, and said claim is located within _____, _____, _____, NW & NE, quarter(s) of Section(s) 34, Township 3 South, Range 14 East, GSRB&M, Pinal County, Arizona.

This claim is 1500 feet in length and 600 feet in width.

This Notice of Location is posted on the center line of the claim.

The claim runs from the location monument on which this notice is posted 1,490 feet in a E'ly direction to the East end line and 10 feet in a W'ly direction to the West end line. The claim boundaries are marked by six monuments, one at each corner and one at the center of each end line. The location monument on which this notice is posted is situated within Section 34, Township 3 South, Range 14 East, GSRB&M, Pinal County, Arizona, and is approximately 900 feet South and 8,990 feet West from the SW corner of Section 25, Township 3 South, Range 14 East, GSRB&M, Pinal County, Arizona.

The undersigned claims the ground as depicted on the map which is attached to a copy of this Notice of Location filed in the office of the County Recorder, Pinal County, Florence, Arizona.

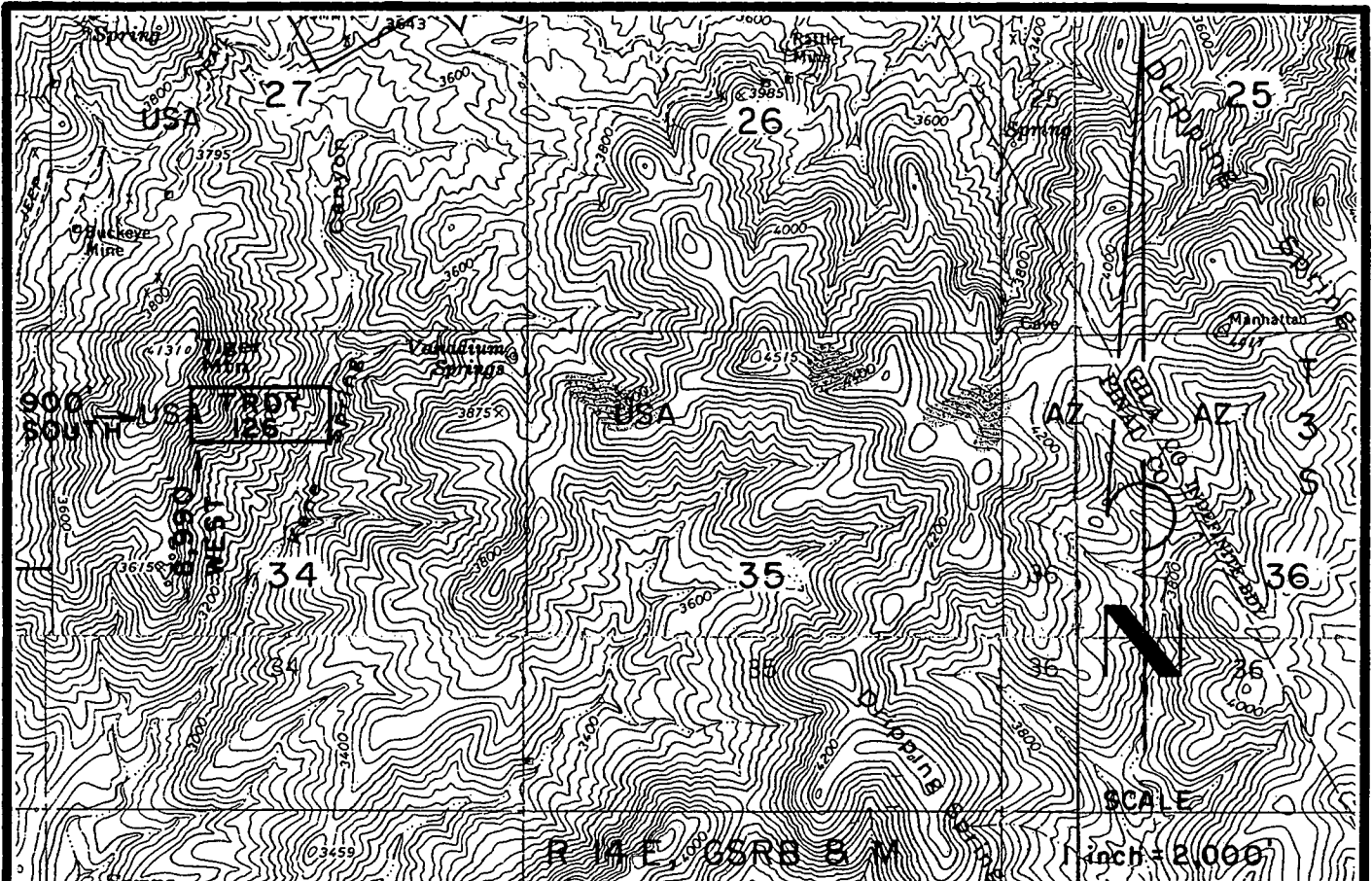
The claim has been monumented in accordance with State and Federal law. Corner and location monuments are substantial posts projecting at least four feet above the ground.

Located, dated, and posted on the ground this 27TH day of FEB., 2004.

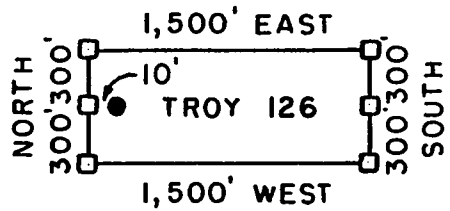
Phelps Dodge Exploration Corporation (Owner)

By Joseph B. Beckman (Agent)
Joseph B. Beckman

AMC 361354



TROY 126 LODGE CLAIM-600' X 1,500'
 PINAL COUNTY, ARIZONA
 THE LOCATION MONUMENT OF THIS TROY CLAIM IS TIED TO
 THE SW CORNER OF SECTION 25, T 3 S-R 14 E, GSRB 8 M.



- = CLAIM CORNER/END CENTER MONUMENT
- = LOCATION MONUMENT

ALL MONUMENTS ARE 2" X 2" X 5' WOOD POSTS.

PHELPS DODGE
 EXPLORATION CORPORATION
 ONE NORTH CENTRAL AVENUE
 PHOENIX, ARIZONA 85004

ATTACHED TO AND
 MADE A PART OF
 TROY 126 LOCATION NOTICE
 PAGE 2 OF 2

AMC 361354

3

When recorded mail to :
RANDAL O WHITE
PHELPS DODGE EXPLORATION CORP
700 W PRINCE RD # 100
TUCSON AZ 85705



OFFICIAL RECORDS OF
PINAL COUNTY RECORDER
LAURA DEAN-LYTLER

DATE/TIME: 05/13/04 1015
FEE: \$14.00
PAGES: 3
FEE NUMBER: 2004-035284

(The above space reserved for recording information)

CAPTION HEADING

ARIZONA NOTICE OF LOCATION (LODE CLAIM)

ANC 361355

DO NOT DISCARD THIS PAGE. THIS COVER PAGE IS RECORDED AS PART OF YOUR DOCUMENT. THE CERTIFICATE OF RECORDATION WITH THE FEE NUMBER IN THE UPPER RIGHT CORNER IS THE PERMANENT REFERENCE NUMBER OF THIS DOCUMENT IN THE PINAL COUNTY RECORDER'S OFFICE.

RECORDED
MAY 13 2004
10:15 AM

ARIZONA NOTICE OF LOCATION
(Lode Claim)

NOTICE IS HEREBY GIVEN THAT PHELPS DODGE EXPLORATION CORPORATION, whose mailing address is One North Central Avenue, Phoenix, AZ 85004, by its undersigned agent, makes this location of the TROY 127 lode mining claim, in the Unknown Mining District, Pinal County, Arizona.

The general course of the claim is from East to West, and said claim is located within _____, _____, _____, NW, quarter(s) of Section(s) 34, Township 3 South, Range 14 East, GSRB&M, Pinal County, Arizona.

This claim is 1500 feet in length and 600 feet in width.

This Notice of Location is posted on the center line of the claim.

The claim runs from the location monument on which this notice is posted 10 feet in a E'ly direction to the East end line and 1490 feet in a W'ly direction to the West end line. The claim boundaries are marked by six monuments, one at each corner and one at the center of each end line. The location monument on which this notice is posted is situated within Section 34, Township 3 South, Range 14 East, GSRB&M, Pinal County, Arizona, and is approximately 1,500 feet South and 9,010 feet West from the SW corner of Section 25, Township 3 South, Range 14 East, GSRB&M, Pinal County, Arizona.

The undersigned claims the ground as depicted on the map which is attached to a copy of this Notice of Location filed in the office of the County Recorder, Pinal County, Florence, Arizona.

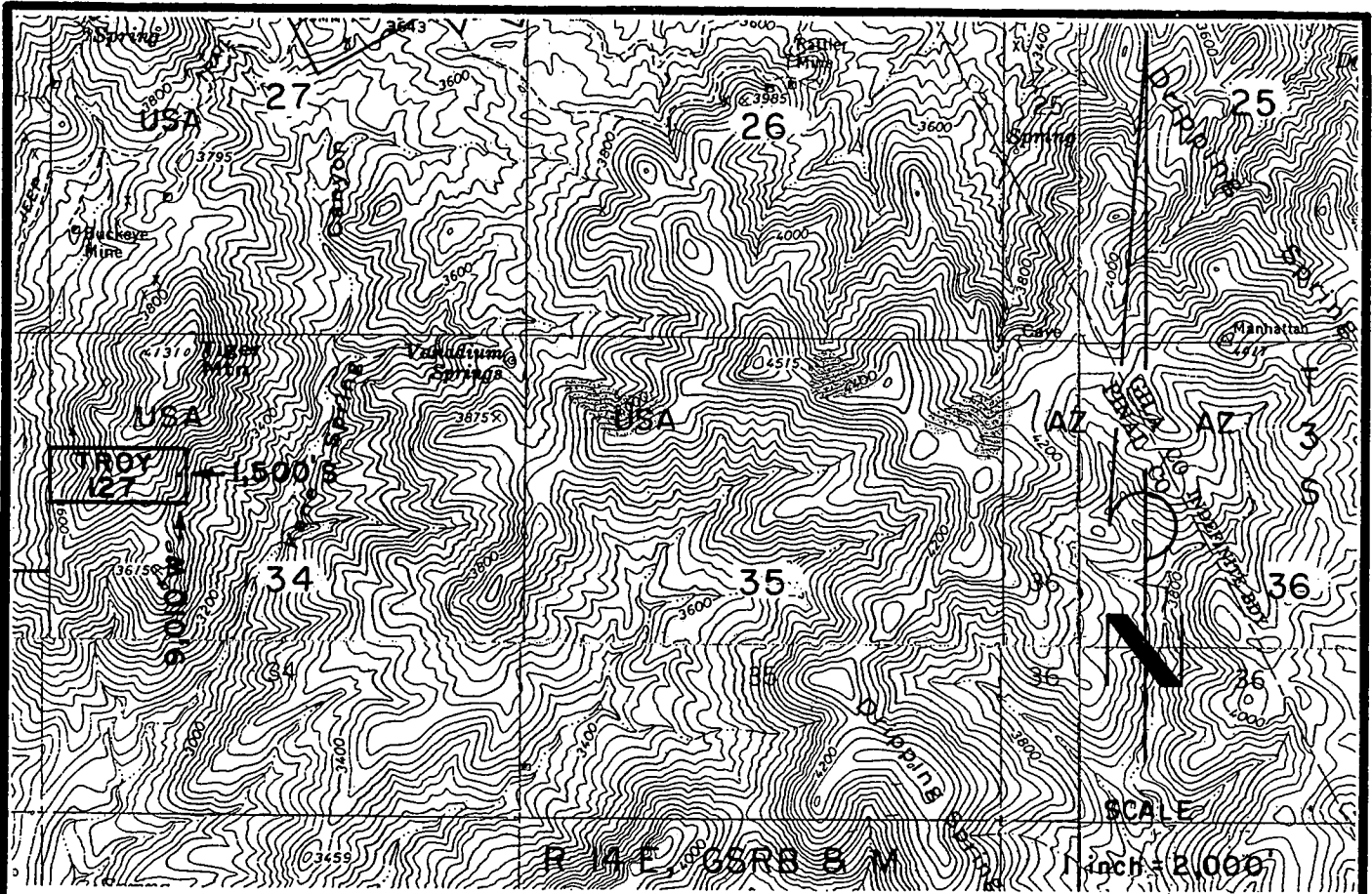
The claim has been monumented in accordance with State and Federal law. Corner and location monuments are substantial posts projecting at least four feet above the ground.

Located, dated, and posted on the ground this 27th day of FEB., 2004.

Phelps Dodge Exploration Corporation (Owner)

By Joseph B. Beckman (Agent)
Joseph B. Beckman

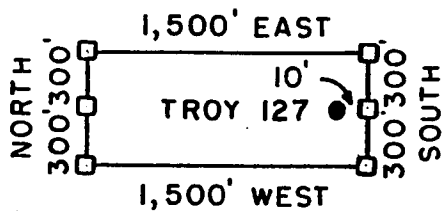
AMC 361355



TROY 127 LODGE CLAIM-600' X 1,500'

PINAL COUNTY, ARIZONA

THE LOCATION MONUMENT OF THIS TROY CLAIM IS TIED TO THE SW CORNER OF SECTION 25, T 3 S-R 14 E, GSRB & M.



□ = CLAIM CORNER/END CENTER MONUMENT

● = LOCATION MONUMENT

ALL MONUMENTS ARE 2" X 2" X 5' WOOD POSTS.

PHELPS DODGE
 EXPLORATION CORPORATION
 ONE NORTH CENTRAL AVENUE
 PHOENIX, ARIZONA 85004

ATTACHED TO AND
 MADE A PART OF
 TROY 127 LOCATION NOTICE
 PAGE 2 OF 2

AME 301335

3

When recorded mail to :

RANDAL O WHITE
 PHELPS DODGE EXPLORATION CORP
 700 W PRINCE RD # 100
 TUCSON AZ 85705



OFFICIAL RECORDS OF
 PINAL COUNTY RECORDER
 LAURA DEAN-LYTLER

DATE/TIME: 05/13/04 1015
 FEE: \$14.00
 PAGES: 3
 FEE NUMBER: 2004-035285

(The above space reserved for recording information)

CAPTION HEADING

ARIZONA NOTICE OF LOCATION (LODE CLAIM)

DO NOT DISCARD THIS PAGE. THIS COVER PAGE IS RECORDED AS PART OF YOUR DOCUMENT. THE CERTIFICATE OF RECORDATION WITH THE FEE NUMBER IN THE UPPER RIGHT CORNER IS THE PERMANENT REFERENCE NUMBER OF THIS DOCUMENT IN THE PINAL COUNTY RECORDER'S OFFICE.

ANC 361356

RECORDED
 MAY 13 2004
 PINAL COUNTY RECORDER

ARIZONA NOTICE OF LOCATION
(Lode Claim)

NOTICE IS HEREBY GIVEN THAT PHELPS DODGE EXPLORATION CORPORATION, whose mailing address is One North Central Avenue, Phoenix, AZ 85004, by its undersigned agent, makes this location of the TROY 128 lode mining claim, in the Unknown Mining District, Pinal County, Arizona.

The general course of the claim is from East to West, and said claim is located within NW & SW quarter(s) of Section(s) 34, Township 3 South, Range 14 East, GSRB&M, Pinal County, Arizona.

This claim is 1500 feet in length and 600 feet in width.

This Notice of Location is posted on the center line of the claim.

The claim runs from the location monument on which this notice is posted 1,490 feet in a E'ly direction to the East end line and 10 feet in a W'ly direction to the West end line. The claim boundaries are marked by six monuments, one at each corner and one at the center of each end line. The location monument on which this notice is posted is situated within Section 34, Township 3 South, Range 14 East, GSRB&M, Pinal County, Arizona, and is approximately 1,500 feet South and 8,990 feet West from the SW corner of Section 25, Township 3 South, Range 14 East, GSRB&M, Pinal County, Arizona.

The undersigned claims the ground as depicted on the map which is attached to a copy of this Notice of Location filed in the office of the County Recorder, Pinal County, Florence, Arizona.

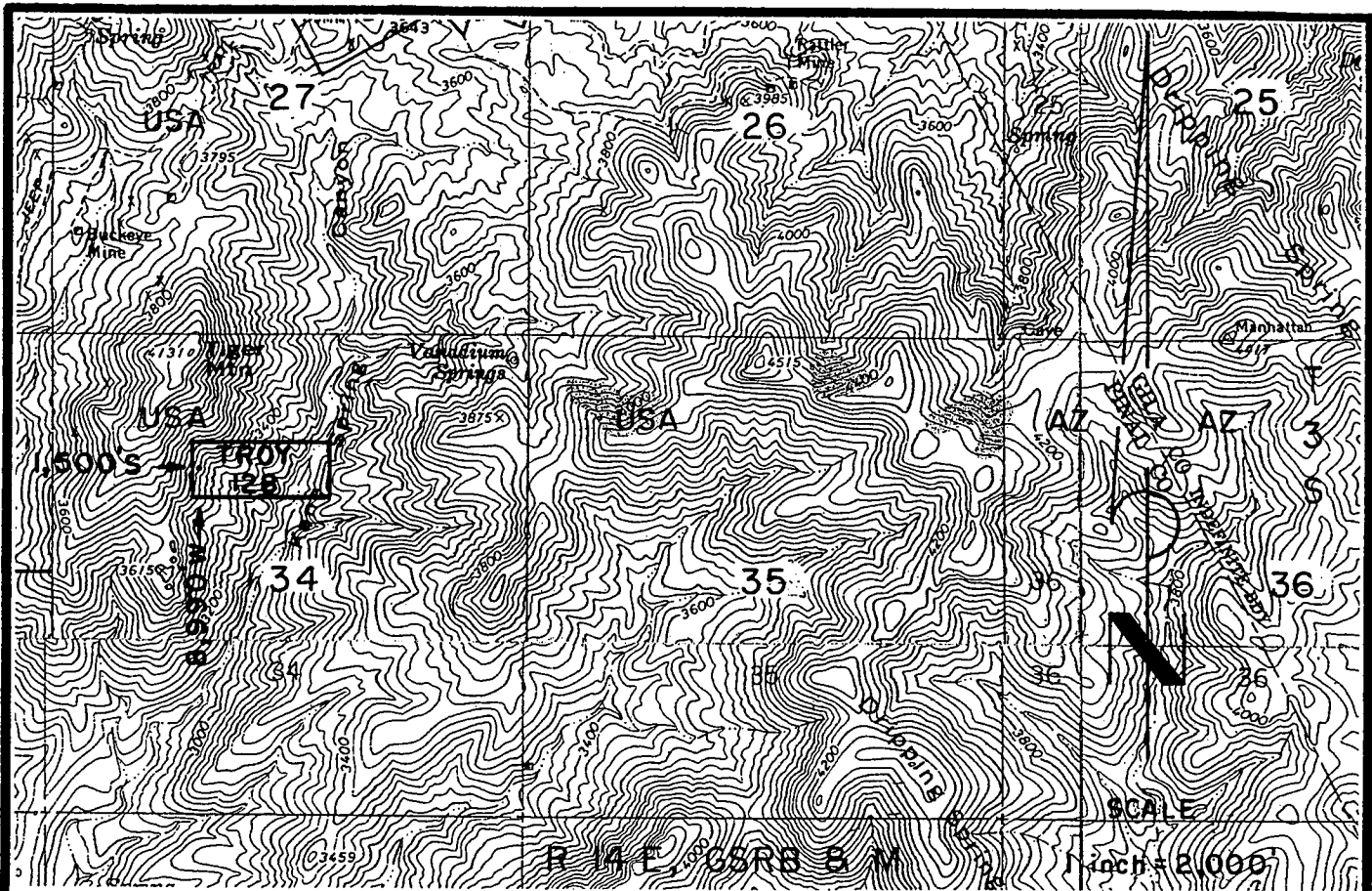
The claim has been monumented in accordance with State and Federal law. Corner and location monuments are substantial posts projecting at least four feet above the ground.

Located, dated, and posted on the ground this 27th day of FEB., 2004.

Phelps Dodge Exploration Corporation (Owner)

By Joseph B. Beckman (Agent)
Joseph B. Beckman

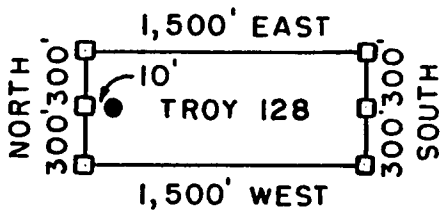
ANG 361356



TROY 128 LODE CLAIM-600' X 1,500'

PINAL COUNTY, ARIZONA

THE LOCATION MONUMENT OF THIS TROY CLAIM IS TIED TO THE SW CORNER OF SECTION 25, T 3 S-R 14 E, GSRB & M.



□ = CLAIM CORNER/END CENTER MONUMENT.

● = LOCATION MONUMENT

ALL MONUMENTS ARE 2" X 2" X 5' WOOD POSTS.

PHELPS DODGE
EXPLORATION CORPORATION
ONE NORTH CENTRAL AVENUE
PHOENIX, ARIZONA 85004

ATTACHED TO AND
MADE A PART OF
TROY 128 LOCATION NOTICE
PAGE 2 OF 2

ANG 361350

3

When recorded mail to :
RANDAL O WHITE
PHELPS DODGE EXPLORATION CORP
700 W PRINCE RD # 100
TUCSON AZ 85705



OFFICIAL RECORDS OF
PINAL COUNTY RECORDER
LAURA DEAN-LYTLER

DATE/TIME: 05/13/04 1015
FEE: \$14.00
PAGES: 3
FEE NUMBER: 2004-035286

(The above space reserved for recording information)

CAPTION HEADING

ARIZONA NOTICE OF LOCATION (LODE CLAIM)

ANG 361357

DO NOT DISCARD THIS PAGE. THIS COVER PAGE IS RECORDED AS PART OF YOUR DOCUMENT. THE CERTIFICATE OF RECORDATION WITH THE FEE NUMBER IN THE UPPER RIGHT CORNER IS THE PERMANENT REFERENCE NUMBER OF THIS DOCUMENT IN THE PINAL COUNTY RECORDER'S OFFICE.

RECORDED
MAY 14 2004
10:15 AM

ARIZONA NOTICE OF LOCATION
(Lode Claim)

NOTICE IS HEREBY GIVEN THAT PHELPS DODGE EXPLORATION CORPORATION, whose mailing address is One North Central Avenue, Phoenix, AZ 85004, by its undersigned agent, makes this location of the TROY 129 lode mining claim, in the Unknown Mining District, Pinal County, Arizona.

The general course of the claim is from East to West, and said claim is located within _____, _____, _____, NW, quarter(s) of Section(s) 34, Township 3 South, Range 14 East, GSRB&M, Pinal County, Arizona.

This claim is 1500 feet in length and 600 feet in width.

This Notice of Location is posted on the center line of the claim.

The claim runs from the location monument on which this notice is posted 10 feet in a E'ly direction to the East end line and 1,490 feet in a W'ly direction to the West end line. The claim boundaries are marked by six monuments, one at each corner and one at the center of each end line. The location monument on which this notice is posted is situated within Section 34, Township 3 South, Range 14 East, GSRB&M, Pinal County, Arizona, and is approximately 2,100 feet South and 9,010 feet West from the SW corner of Section 25, Township 3 South, Range 14 East, GSRB&M, Pinal County, Arizona.

The undersigned claims the ground as depicted on the map which is attached to a copy of this Notice of Location filed in the office of the County Recorder, Pinal County, Florence, Arizona.

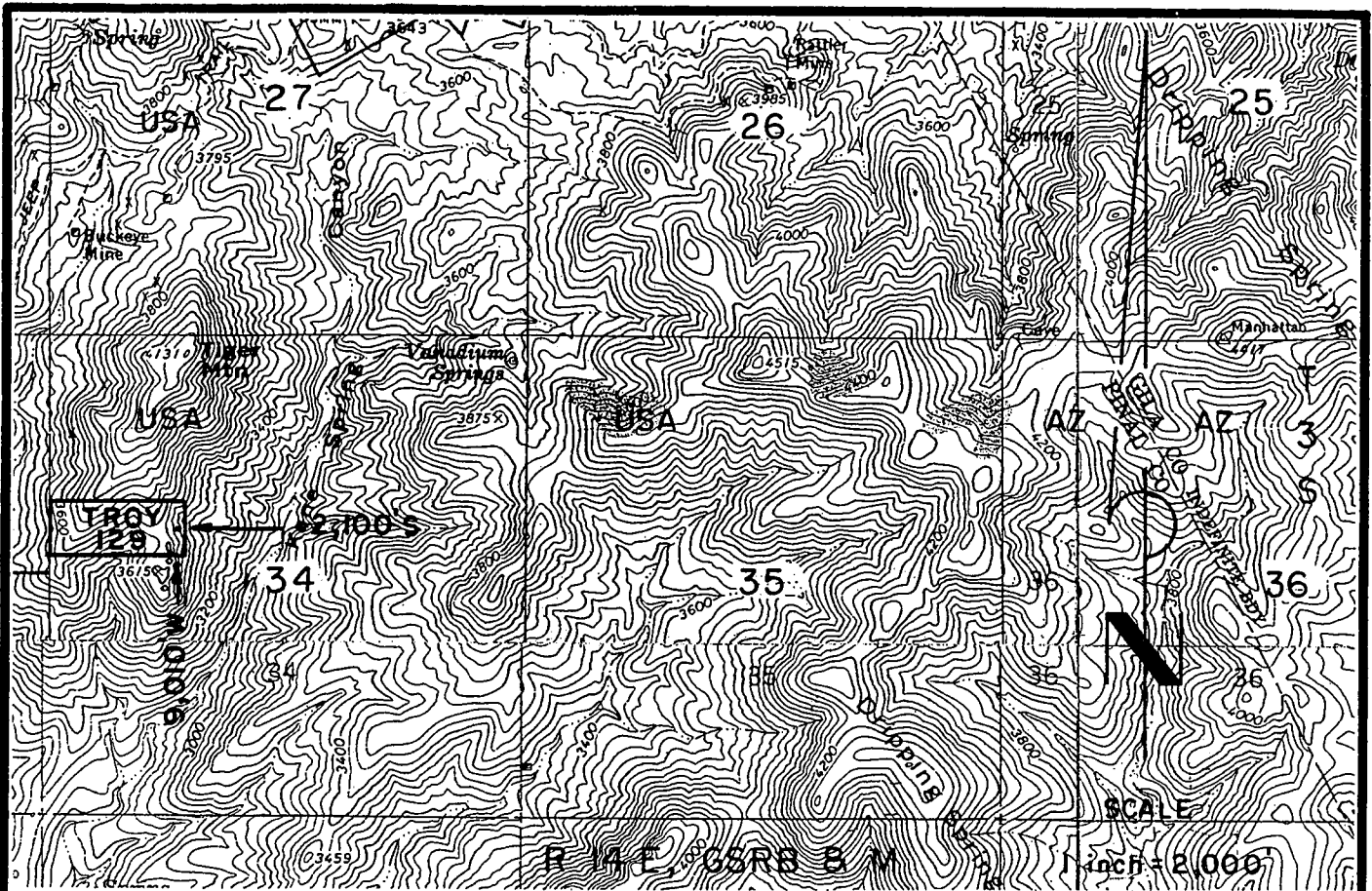
The claim has been monumented in accordance with State and Federal law. Corner and location monuments are substantial posts projecting at least four feet above the ground.

Located, dated, and posted on the ground this 27TH day of FEB., 2004.

Phelps Dodge Exploration Corporation (Owner)

By Joseph B. Beckman (Agent)
Joseph B. Beckman

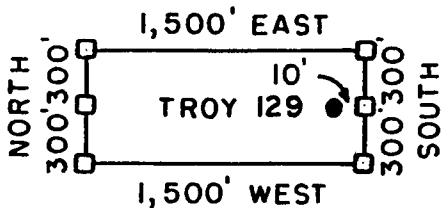
AMC 361357



TROY 129 LODE CLAIM-600' X 1,500'

PINAL COUNTY, ARIZONA

THE LOCATION MONUMENT OF THIS TROY CLAIM IS TIED TO THE SW CORNER OF SECTION 25, T 3 S-R 14 E, GSRB & M.



□ = CLAIM CORNER/END CENTER MONUMENT

● = LOCATION MONUMENT

ALL MONUMENTS ARE 2" X 2" X 5' WOOD POSTS.

PHELPS DODGE
EXPLORATION CORPORATION
ONE NORTH CENTRAL AVENUE
PHOENIX, ARIZONA 85004

ATTACHED TO AND
MADE A PART OF
TROY 129 LOCATION NOTICE
PAGE 2 OF 2

AMC 361357

3

When recorded mail to :
RANDAL O WHITE
PHELPS DODGE EXPLORATION CORP
700 W PRINCE RD # 100
TUCSON AZ 85705



OFFICIAL RECORDS OF
PINAL COUNTY RECORDER
LAURA DEAN-LYTLLE

DATE/TIME: 05/13/04 1015
FEE: \$14.00
PAGES: 3
FEE NUMBER: 2004-035287

(The above space reserved for recording information)

CAPTION HEADING

ARIZONA NOTICE OF LOCATION (LODE CLAIM)

ANC 361358

DO NOT DISCARD THIS PAGE. THIS COVER PAGE IS RECORDED AS PART OF YOUR DOCUMENT. THE CERTIFICATE OF RECORDATION WITH THE FEE NUMBER IN THE UPPER RIGHT CORNER IS THE PERMANENT REFERENCE NUMBER OF THIS DOCUMENT IN THE PINAL COUNTY RECORDER'S OFFICE.

RECORDED
MAY 13 2004

ARIZONA NOTICE OF LOCATION
(Lode Claim)

NOTICE IS HEREBY GIVEN THAT PHELPS DODGE EXPLORATION CORPORATION, whose mailing address is One North Central Avenue, Phoenix, AZ 85004, by its undersigned agent, makes this location of the TROY 130 lode mining claim, in the Unknown Mining District, Pinal County, Arizona.

The general course of the claim is from East to West, and said claim is located within NW 1/4 SW, quarter(s) of Section(s) 34, Township 3 South, Range 14 East, GSRB&M, Pinal County, Arizona.

This claim is 1500 feet in length and 600 feet in width.

This Notice of Location is posted on the center line of the claim.

The claim runs from the location monument on which this notice is posted 1490 feet in a E'ly direction to the East end line and 10 feet in a W'ly direction to the West end line. The claim boundaries are marked by six monuments, one at each corner and one at the center of each end line. The location monument on which this notice is posted is situated within Section 34, Township 3 South, Range 14 East, GSRB&M, Pinal County, Arizona, and is approximately 2,100 feet South and 8,990 feet West from the SW corner of Section 25, Township 3 South, Range 14 East, GSRB&M, Pinal County, Arizona.

The undersigned claims the ground as depicted on the map which is attached to a copy of this Notice of Location filed in the office of the County Recorder, Pinal County, Florence, Arizona.

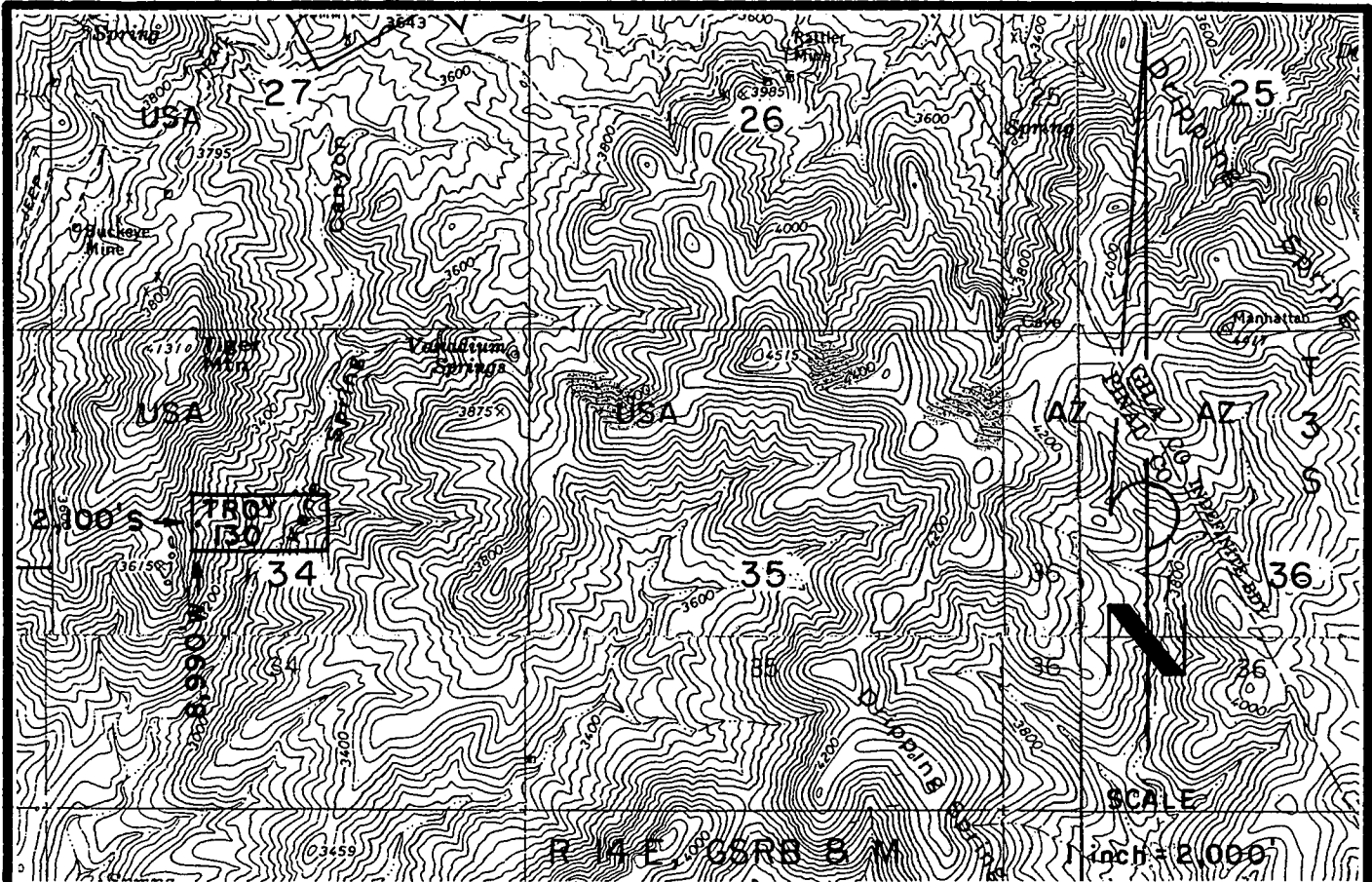
The claim has been monumented in accordance with State and Federal law. Corner and location monuments are substantial posts projecting at least four feet above the ground.

Located, dated, and posted on the ground this 27TH day of FEB., 2004.

Phelps Dodge Exploration Corporation (Owner)

By Joseph B. Beckman (Agent)
Joseph B. Beckman

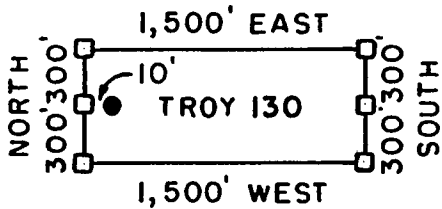
AMC 361358



TROY 130 LODE CLAIM - 600' X 1,500'

PINAL COUNTY, ARIZONA

THE LOCATION MONUMENT OF THIS TROY CLAIM IS TIED TO THE SW CORNER OF SECTION 25, T 3 S-R 14 E, GSRB 8 M.



□ = CLAIM CORNER/END CENTER MONUMENT

● = LOCATION MONUMENT

ALL MONUMENTS ARE 2" X 2" X 5' WOOD POSTS.

PHELPS DODGE
EXPLORATION CORPORATION
ONE NORTH CENTRAL AVENUE
PHOENIX, ARIZONA 85004

ATTACHED TO AND
MADE A PART OF
TROY 130 LOCATION NOTICE
PAGE 2 OF 2

AMP 351350

3²

When recorded mail to :
RANDAL O WHITE
PHELPS DODGE EXPLORATION CORP
700 W PRINCE RD # 100
TUCSON AZ 85705



OFFICIAL RECORDS OF
PINAL COUNTY RECORDER
LAURA DEAN-LYTLER

DATE/TIME: 05/13/04 1015
FEE: \$14.00
PAGES: 3
FEE NUMBER: 2004-035288

(The above space reserved for recording information)

CAPTION HEADING

ARIZONA NOTICE OF LOCATION (LODE CLAIM)

ANG 361359

DO NOT DISCARD THIS PAGE. THIS COVER PAGE IS RECORDED AS PART OF YOUR DOCUMENT. THE CERTIFICATE OF RECORDATION WITH THE FEE NUMBER IN THE UPPER RIGHT CORNER IS THE PERMANENT REFERENCE NUMBER OF THIS DOCUMENT IN THE PINAL COUNTY RECORDER'S OFFICE.

RECORDED
MAY 13 2004
PINAL COUNTY RECORDER

ARIZONA NOTICE OF LOCATION
(Lode Claim)

NOTICE IS HEREBY GIVEN THAT PHELPS DODGE EXPLORATION CORPORATION, whose mailing address is One North Central Avenue, Phoenix, AZ 85004, by its undersigned agent, makes this location of the TROY 131 lode mining claim, in the Unknown Mining District, Pinal County, Arizona.

The general course of the claim is from East to West, and said claim is located within _____, _____, _____, NW & SW, quarter(s) of Section(s) 34, Township 3 South, Range 14 East, GSRB&M, Pinal County, Arizona.

This claim is 1500 feet in length and 600 feet in width.

This Notice of Location is posted on the center line of the claim.

The claim runs from the location monument on which this notice is posted 10 feet in a E'ly direction to the East end line and 1,490 feet in a W'ly direction to the West end line. The claim boundaries are marked by six monuments, one at each corner and one at the center of each end line. The location monument on which this notice is posted is situated within Section 34, Township 3 South, Range 14 East, GSRB&M, Pinal County, Arizona, and is approximately 2,700 feet South and 9,010 feet West from the SW corner of Section 25, Township 3 South, Range 14 East, GSRB&M, Pinal County, Arizona.

The undersigned claims the ground as depicted on the map which is attached to a copy of this Notice of Location filed in the office of the County Recorder, Pinal County, Florence, Arizona.

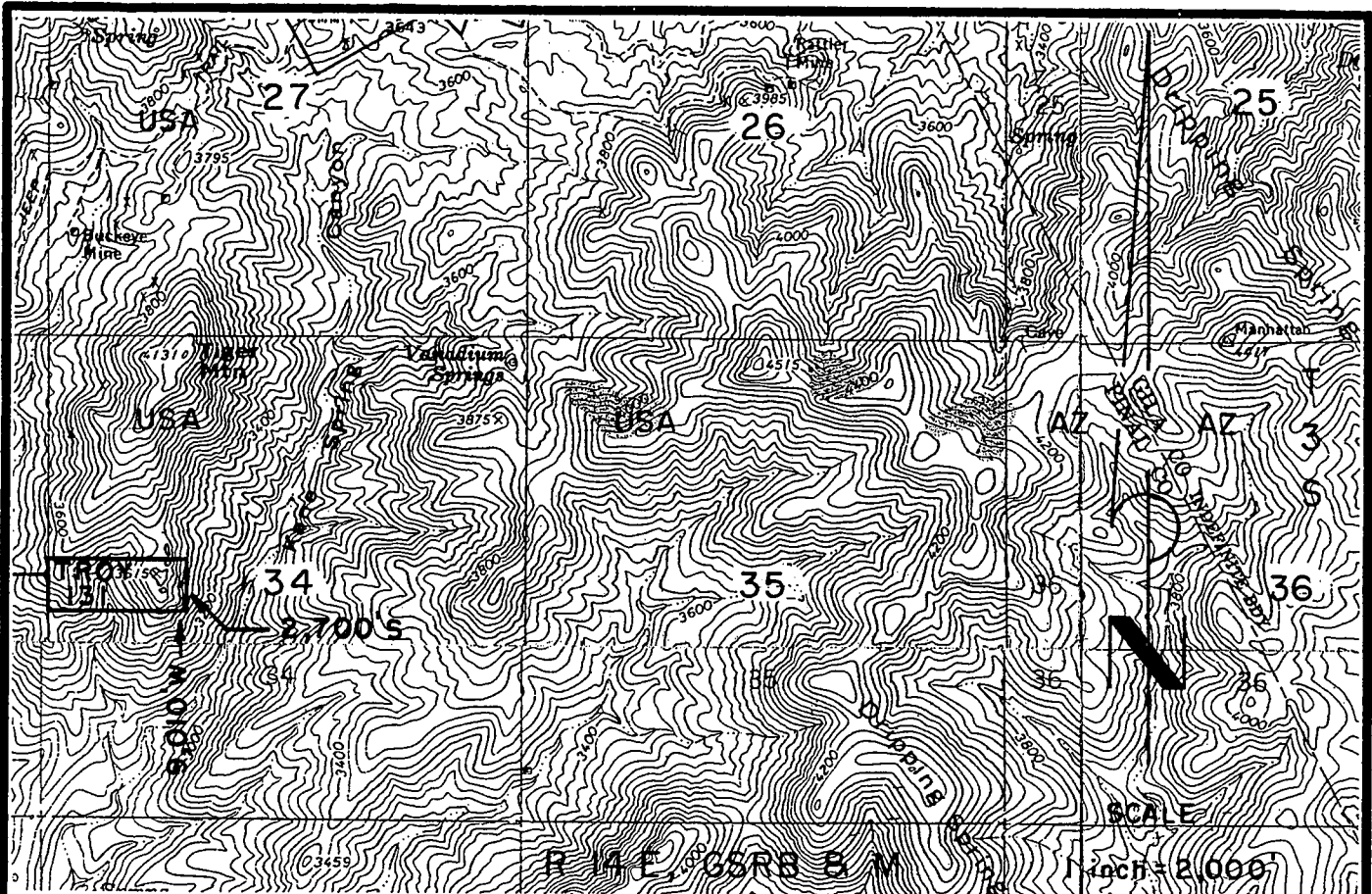
The claim has been monumented in accordance with State and Federal law. Corner and location monuments are substantial posts projecting at least four feet above the ground.

Located, dated, and posted on the ground this 27th day of FEB., 2004.

Phelps Dodge Exploration Corporation (Owner)

By Joseph B. Beckman (Agent)
Joseph B. Beckman

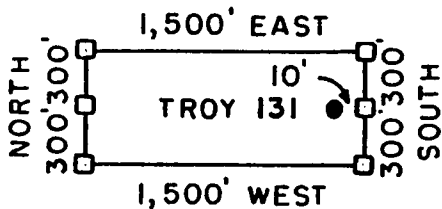
AMC 361359



TROY 131 LODE CLAIM-600' X 1,500'

PINAL COUNTY, ARIZONA

THE LOCATION MONUMENT OF THIS TROY CLAIM IS TIED TO THE SW CORNER OF SECTION 25, T 3 S-R 14 E, GSRB & M.



□ = CLAIM CORNER/END CENTER MONUMENT

● = LOCATION MONUMENT

ALL MONUMENTS ARE 2" X 2" X 5' WOOD POSTS.

PHELPS DODGE
EXPLORATION CORPORATION
ONE NORTH CENTRAL AVENUE
PHOENIX, ARIZONA 85004

ATTACHED TO AND
MADE A PART OF
TROY 131 LOCATION NOTICE
PAGE 2 OF 2

ANP 361359

3

When recorded mail to :
RANDAL O WHITE
PHELPS DODGE EXPLORATION CORP
700 W PRINCE RD # 100
TUCSON AZ 85705



OFFICIAL RECORDS OF
PINAL COUNTY RECORDER
LAURA DEAN-LYTTLE

DATE/TIME: 05/13/04 1015
FEE: \$14.00
PAGES: 3
FEE NUMBER: 2004-035289

(The above space reserved for recording information)

CAPTION HEADING

ARIZONA NOTICE OF LOCATION (LODE CLAIM)

ANC 361360

DO NOT DISCARD THIS PAGE. THIS COVER PAGE IS RECORDED AS PART OF YOUR DOCUMENT. THE CERTIFICATE OF RECORDATION WITH THE FEE NUMBER IN THE UPPER RIGHT CORNER IS THE PERMANENT REFERENCE NUMBER OF THIS DOCUMENT IN THE PINAL COUNTY RECORDER'S OFFICE.

RECORDED
MAY 13 2004
PINAL COUNTY RECORDER

ARIZONA NOTICE OF LOCATION
(Lode Claim)

NOTICE IS HEREBY GIVEN THAT PHELPS DODGE EXPLORATION CORPORATION, whose mailing address is One North Central Avenue, Phoenix, AZ 85004, by its undersigned agent, makes this location of the TROY 132 lode mining claim, in the Unknown Mining District, Pinal County, Arizona.

The general course of the claim is from East to West, and said claim is located within _____, _____, _____, ^{NW, NE,} _{SW, SE,} quarter(s) of Section(s) 34, Township 3 South, Range 14 East, GSRB&M, Pinal County, Arizona.

This claim is 1500 feet in length and 600 feet in width.

This Notice of Location is posted on the center line of the claim.

The claim runs from the location monument on which this notice is posted 1,490 feet in a E'ly direction to the East end line and 10 feet in a W'ly direction to the West end line. The claim boundaries are marked by six monuments, one at each corner and one at the center of each end line. The location monument on which this notice is posted is situated within Section 34, Township 3 South, Range 14 East, GSRB&M, Pinal County, Arizona, and is approximately 2,700 feet South and 8,990 feet West from the SW corner of Section 25, Township 3 South, Range 14 East, GSRB&M, Pinal County, Arizona.

ANC 361310

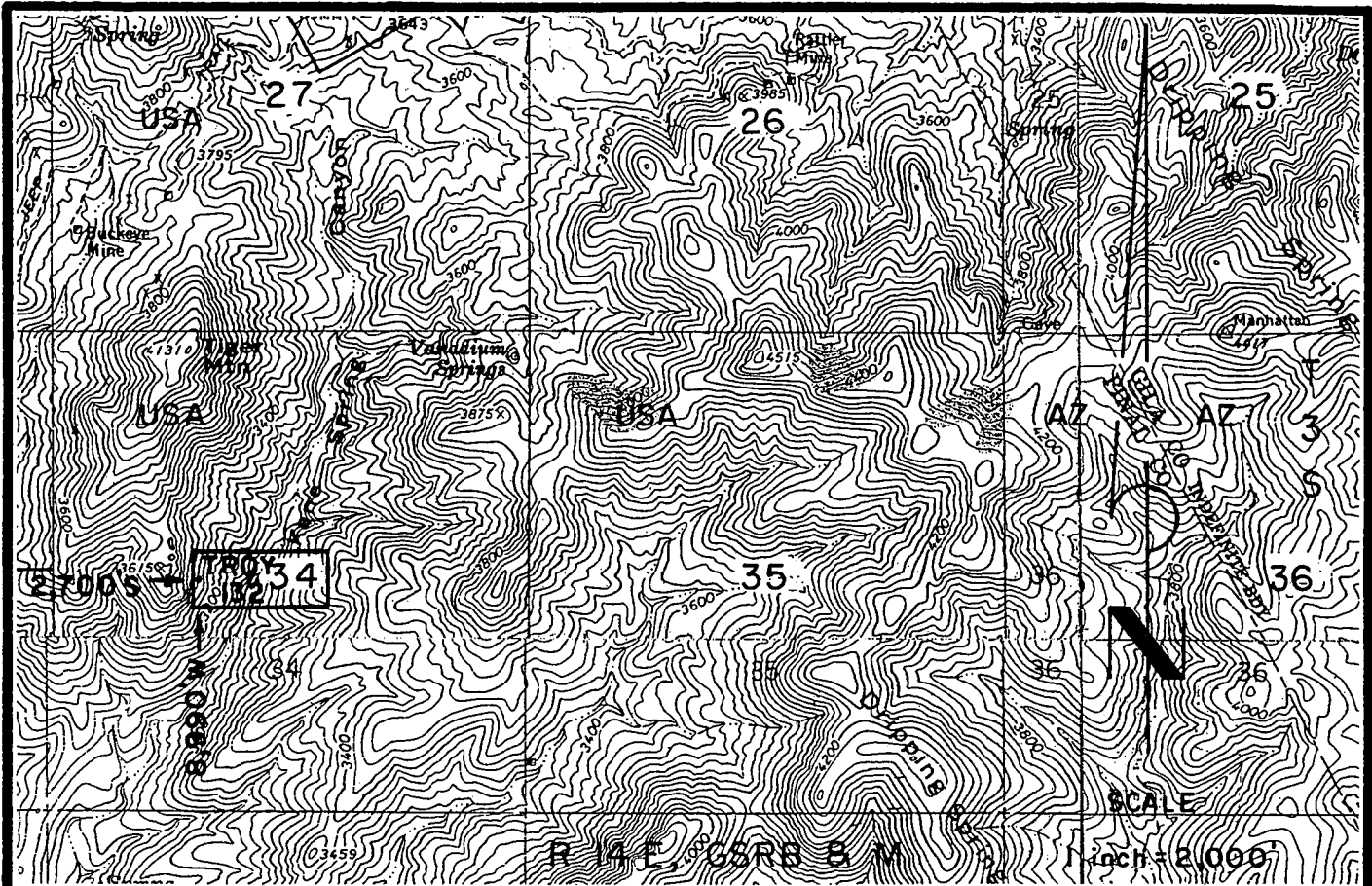
The undersigned claims the ground as depicted on the map which is attached to a copy of this Notice of Location filed in the office of the County Recorder, Pinal County, Florence, Arizona.

The claim has been monumented in accordance with State and Federal law. Corner and location monuments are substantial posts projecting at least four feet above the ground.

Located, dated, and posted on the ground this 27TH day of FEB., 2004.

Phelps Dodge Exploration Corporation (Owner)

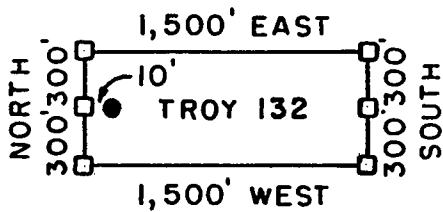
By Joseph B. Beckman (Agent)
Joseph B. Beckman



TROY 132 LODE CLAIM - 600' X 1,500'

PINAL COUNTY, ARIZONA

THE LOCATION MONUMENT OF THIS TROY CLAIM IS TIED TO THE SW CORNER OF SECTION 25, T 3 S-R 14 E, GSRB & M.



- = CLAIM CORNER/END CENTER MONUMENT
- = LOCATION MONUMENT

ALL MONUMENTS ARE 2" X 2" X 5' WOOD POSTS.

PHELPS DODGE
EXPLORATION CORPORATION
ONE NORTH CENTRAL AVENUE
PHOENIX, ARIZONA 85004

ATTACHED TO AND
MADE A PART OF
TROY 132 LOCATION NOTICE
PAGE 2 OF 2

ANP 361360

3

When recorded mail to :

RANDAL O WHITE
PHELPS DODGE EXPLORATION CORP
700 W PRINCE RD # 100
TUCSON AZ 85705



OFFICIAL RECORDS OF
PINAL COUNTY RECORDER
LAURA DEAN-LYTLER

DATE/TIME: 05/13/04 1015
FEE: \$14.00
PAGES: 3
FEE NUMBER: 2004-035290

(The above space reserved for recording information)

CAPTION HEADING

ARIZONA NOTICE OF LOCATION (LODE CLAIM)

AMC 361361

DO NOT DISCARD THIS PAGE. THIS COVER PAGE IS RECORDED AS PART OF YOUR DOCUMENT. THE CERTIFICATE OF RECORDATION WITH THE FEE NUMBER IN THE UPPER RIGHT CORNER IS THE PERMANENT REFERENCE NUMBER OF THIS DOCUMENT IN THE PINAL COUNTY RECORDER'S OFFICE.

RECORDED
MAY 13 2004

ARIZONA NOTICE OF LOCATION
(Lode Claim)

NOTICE IS HEREBY GIVEN THAT PHELPS DODGE EXPLORATION CORPORATION, whose mailing address is One North Central Avenue, Phoenix, AZ 85004, by its undersigned agent, makes this location of the TROY 133 lode mining claim, in the Unknown Mining District, Pinal County, Arizona.

The general course of the claim is from East to West, and said claim is located within NW, NE, SW, SE quarter(s) of Section(s) 21, Township 3 South, Range 14 East, GSRB&M, Pinal County, Arizona.

This claim is 1500 feet in length and 600 feet in width.

This Notice of Location is posted on the center line of the claim.

The claim runs from the location monument on which this notice is posted 10 feet in a E'ly direction to the East end line and 1,490 feet in a W'ly direction to the West end line. The claim boundaries are marked by six monuments, one at each corner and one at the center of each end line. The location monument on which this notice is posted is situated within Section 21, Township 3 South, Range 14 East, GSRB&M, Pinal County, Arizona, and is approximately 8,100 feet North and 12,010 feet West from the SW corner of Section 25, Township 3 South, Range 14 East, GSRB&M, Pinal County, Arizona.

The undersigned claims the ground as depicted on the map which is attached to a copy of this Notice of Location filed in the office of the County Recorder, Pinal County, Florence, Arizona.

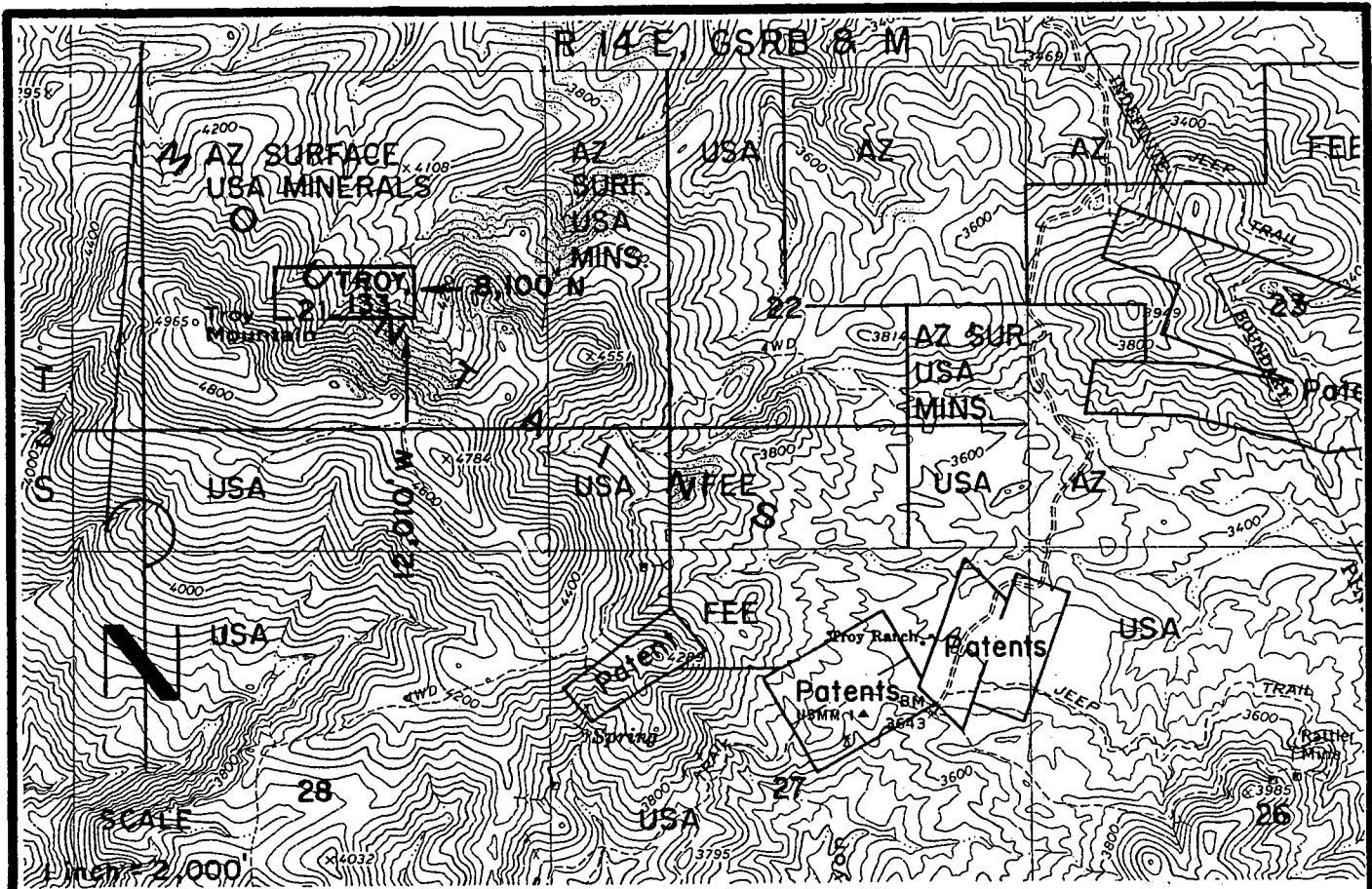
The claim has been monumented in accordance with State and Federal law. Corner and location monuments are substantial posts projecting at least four feet above the ground.

Located, dated, and posted on the ground this 26th day of FEB., 2004.

Phelps Dodge Exploration Corporation (Owner)

By Joseph B. Beckman (Agent)
Joseph B. Beckman

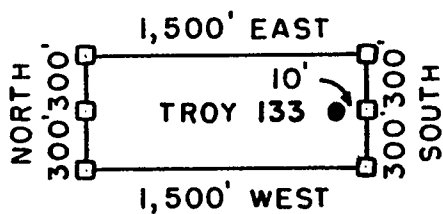
AMC 361361



TROY 133 LODE CLAIM-600' X 1,500'

PINAL COUNTY, ARIZONA

THE LOCATION MONUMENT OF THIS TROY CLAIM IS TIED TO THE SW CORNER OF SECTION 25, T 3 S-R 14 E, GSRB & M.



□ = CLAIM CORNER/END CENTER MONUMENT

● = LOCATION MONUMENT

ALL MONUMENTS ARE 2" X 2" X 5' WOOD POSTS.

PHELPS DODGE
EXPLORATION CORPORATION
ONE NORTH CENTRAL AVENUE
PHOENIX, ARIZONA 85004

ATTACHED TO AND
MADE A PART OF
TROY 133 LOCATION NOTICE
PAGE 2 OF 2

AMC 361361

3

When recorded mail to :
RANDAL O WHITE
PHELPS DODGE EXPLORATION CORP
700 W PRINCE RD # 100
TUCSON AZ 85705



OFFICIAL RECORDS OF
PINAL COUNTY RECORDER
LAURA DEAN-LYTTLE

DATE/TIME: 05/13/04 1015
FEE: \$14.00
PAGES: 3
FEE NUMBER: 2004-035291

(The above space reserved for recording information)

CAPTION HEADING

ARIZONA NOTICE OF LOCATION (LODE CLAIM)

ANC 361362

DO NOT DISCARD THIS PAGE. THIS COVER PAGE IS RECORDED AS PART OF YOUR DOCUMENT. THE CERTIFICATE OF RECORDATION WITH THE FEE NUMBER IN THE UPPER RIGHT CORNER IS THE PERMANENT REFERENCE NUMBER OF THIS DOCUMENT IN THE PINAL COUNTY RECORDER'S OFFICE.

COMM P 362

ARIZONA NOTICE OF LOCATION
(Lode Claim)

NOTICE IS HEREBY GIVEN THAT PHELPS DODGE EXPLORATION CORPORATION, whose mailing address is One North Central Avenue, Phoenix, AZ 85004, by its undersigned agent, makes this location of the TROY 134 lode mining claim, in the Unknown Mining District, Pinal County, Arizona.

The general course of the claim is from East to West, and said claim is located within _____, _____, _____, NE 1/4 SE, quarter(s) of Section(s) 21, Township 3 South, Range 14 East, GSRB&M, Pinal County, Arizona.

This claim is 1500 feet in length and 600 feet in width.

This Notice of Location is posted on the center line of the claim.

The claim runs from the location monument on which this notice is posted 1490 feet in a E'ly direction to the East end line and 10 feet in a W'ly direction to the West end line. The claim boundaries are marked by six monuments, one at each corner and one at the center of each end line. The location monument on which this notice is posted is situated within Section 2100, Township 3 South, Range 14 East, GSRB&M, Pinal County, Arizona, and is approximately 8,100 feet North and 11,990 feet West from the SW corner of Section 25, Township 3 South, Range 14 East, GSRB&M, Pinal County, Arizona.

The undersigned claims the ground as depicted on the map which is attached to a copy of this Notice of Location filed in the office of the County Recorder, Pinal County, Florence, Arizona.

The claim has been monumented in accordance with State and Federal law. Corner and location monuments are substantial posts projecting at least four feet above the ground.

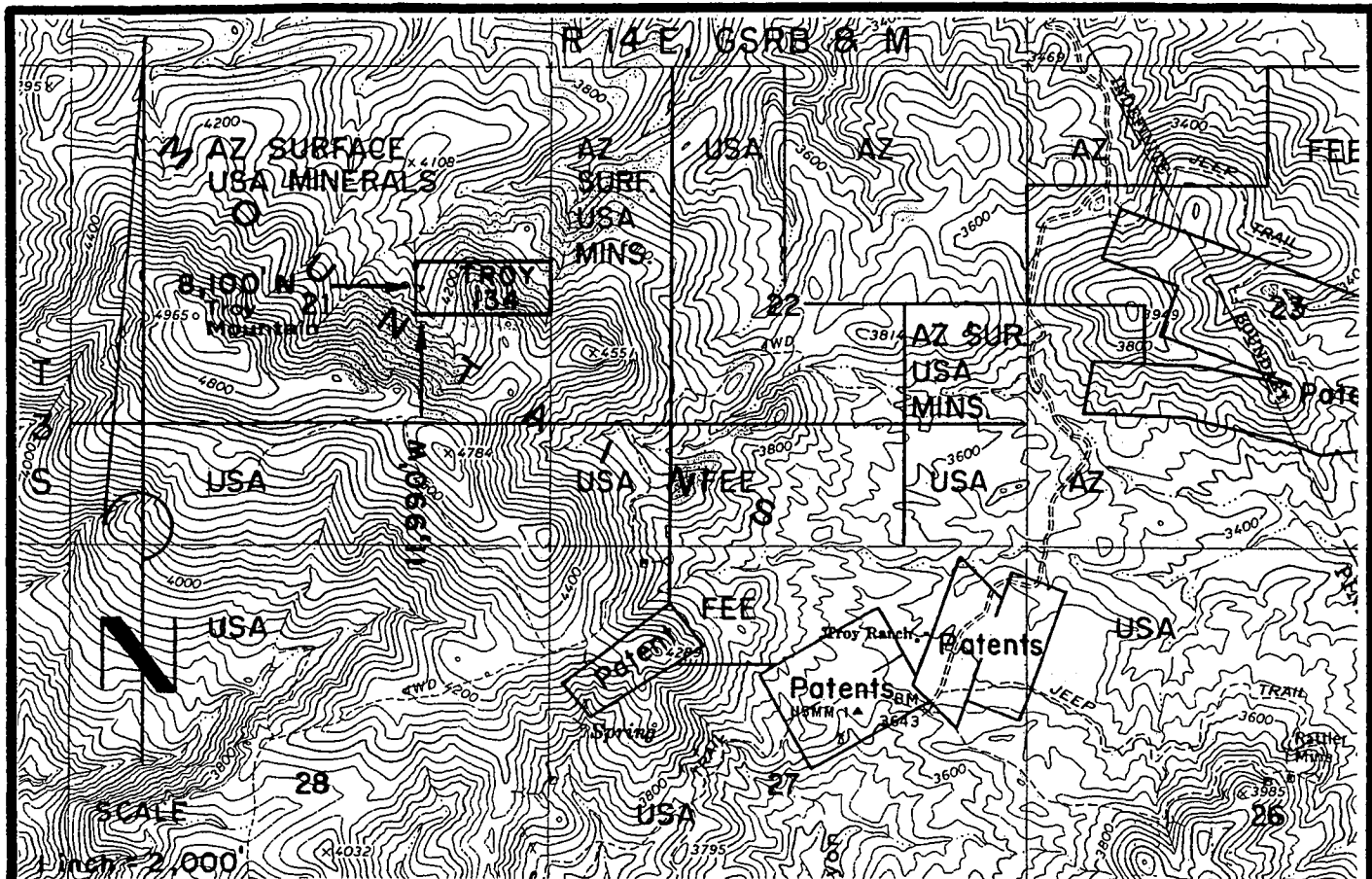
Located, dated, and posted on the ground this 26th day of FEB., 2004.

Phelps Dodge Exploration Corporation (Owner)

By Joseph B. Beckman (Agent)
Joseph B. Beckman

AMC 361362

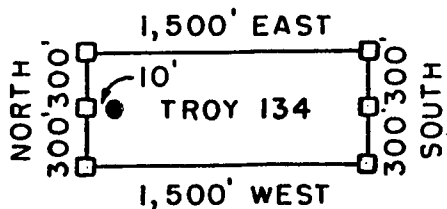
RECORDED
INDEXED



TROY 134 LODGE CLAIM-600' X 1,500'

PINAL COUNTY, ARIZONA

THE LOCATION MONUMENT OF THIS TROY CLAIM IS TIED TO THE SW CORNER OF SECTION 25, T 3 S-R 14 E, GSRB & M.



□ = CLAIM CORNER/END CENTER MONUMENT

● = LOCATION MONUMENT

ALL MONUMENTS ARE 2" X 2" X 5' WOOD POSTS.

PHELPS DODGE
EXPLORATION CORPORATION
ONE NORTH CENTRAL AVENUE
PHOENIX, ARIZONA 85004

ATTACHED TO AND
MADE A PART OF
TROY 134 LOCATION NOTICE
PAGE 2 OF 2

AMP 361362

3

When recorded mail to :

RANDAL O WHITE
PHELPS DODGE EXPLORATION CORP
700 W PRINCE RD # 100
TUCSON AZ 85705



OFFICIAL RECORDS OF
PINAL COUNTY RECORDER
LAURA DEAN-LYTTLE

DATE/TIME: 05/13/04 1015
FEE: \$14.00
PAGES: 3
FEE NUMBER: 2004-035292

(The above space reserved for recording information)

CAPTION HEADING

ARIZONA NOTICE OF LOCATION (LODE CLAIM)

DO NOT DISCARD THIS PAGE. THIS COVER PAGE IS RECORDED AS PART OF YOUR DOCUMENT. THE CERTIFICATE OF RECORDATION WITH THE FEE NUMBER IN THE UPPER RIGHT CORNER IS THE PERMANENT REFERENCE NUMBER OF THIS DOCUMENT IN THE PINAL COUNTY RECORDER'S OFFICE.

AMC 361363

RECORDED
MAY 17 2004

ARIZONA NOTICE OF LOCATION
(Lode Claim)

NOTICE IS HEREBY GIVEN THAT PHELPS DODGE EXPLORATION CORPORATION, whose mailing address is One North Central Avenue, Phoenix, AZ 85004, by its undersigned agent, makes this location of the TROY 135 lode mining claim, in the Unknown Mining District, Pinal County, Arizona.

The general course of the claim is from East to West, and said claim is located within _____, _____, _____, SW 1/4 SE, quarter(s) of Section(s) 21, Township 3 South, Range 14 East, GSRB&M, Pinal County, Arizona.

This claim is 1500 feet in length and 600 feet in width.

This Notice of Location is posted on the center line of the claim.

The claim runs from the location monument on which this notice is posted 10 feet in a E'ly direction to the East end line and 1,490 feet in a W'ly direction to the West end line. The claim boundaries are marked by six monuments, one at each corner and one at the center of each end line. The location monument on which this notice is posted is situated within Section 21, Township 3 South, Range 14 East, GSRB&M, Pinal County, Arizona, and is approximately 7,500 feet North and 12,010 feet West from the SW corner of Section 25, Township 3 South, Range 14 East, GSRB&M, Pinal County, Arizona.

The undersigned claims the ground as depicted on the map which is attached to a copy of this Notice of Location filed in the office of the County Recorder, Pinal County, Florence, Arizona.

The claim has been monumented in accordance with State and Federal law. Corner and location monuments are substantial posts projecting at least four feet above the ground.

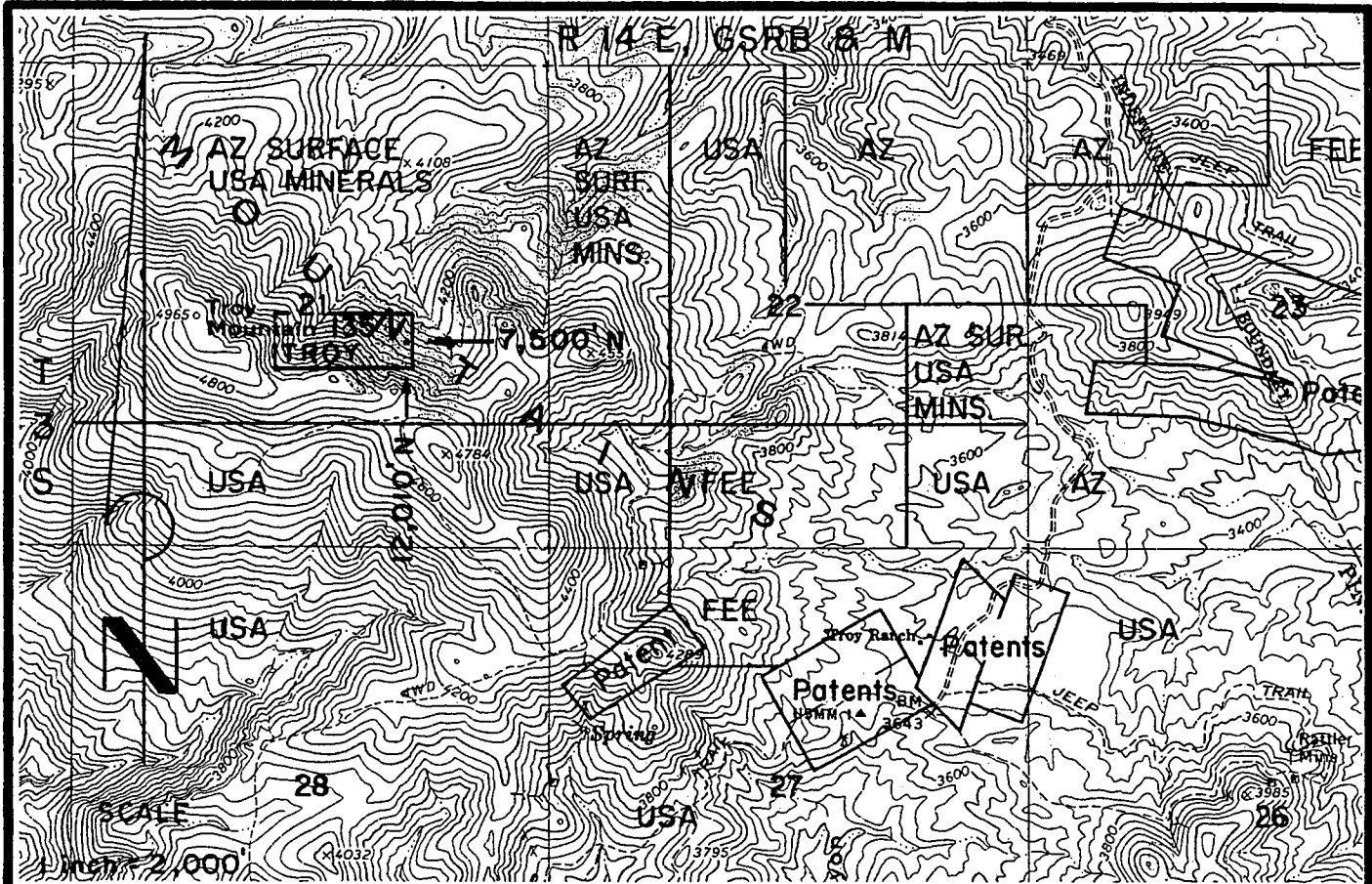
Located, dated, and posted on the ground this 26th day of FEB, 2004.

Phelps Dodge Exploration Corporation (Owner)

By Joseph B. Beckman (Agent)

Joseph B. Beckman

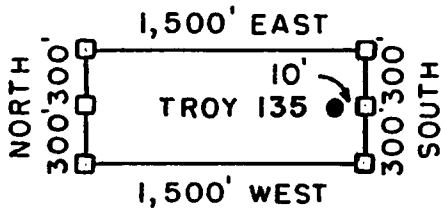
AME 361363



TROY 135 LODGE CLAIM- 600' X 1,500'

PINAL COUNTY, ARIZONA

THE LOCATION MONUMENT OF THIS TROY CLAIM IS TIED TO THE SW CORNER OF SECTION 25, T 3 S-R 14 E, GSRB & M.



- = CLAIM CORNER/END CENTER MONUMENT
- = LOCATION MONUMENT

ALL MONUMENTS ARE 2" X 2" X 5' WOOD POSTS.

PHELPS DODGE
EXPLORATION CORPORATION
ONE NORTH CENTRAL AVENUE
PHOENIX, ARIZONA 85004

ATTACHED TO AND
MADE A PART OF
TROY 135 LOCATION NOTICE
PAGE 2 OF 2

ANP 361363

3

When recorded mail to :
RANDAL O WHITE
PHELPS DODGE EXPLORATION CORP
700 W PRINCE RD # 100
TUCSON AZ 85705



OFFICIAL RECORDS OF
PINAL COUNTY RECORDER
LAURA DEAN-LYTL

DATE/TIME: 05/13/04 1015
FEE: \$14.00
PAGES: 3
FEE NUMBER: 2004-035293

(The above space reserved for recording information)

CAPTION HEADING

ARIZONA NOTICE OF LOCATION (LODE CLAIM)

AMC 361364

DO NOT DISCARD THIS PAGE. THIS COVER PAGE IS RECORDED AS PART OF YOUR DOCUMENT. THE CERTIFICATE OF RECORDATION WITH THE FEE NUMBER IN THE UPPER RIGHT CORNER IS THE PERMANENT REFERENCE NUMBER OF THIS DOCUMENT IN THE PINAL COUNTY RECORDER'S OFFICE.

RECORDED
MAY 13 2004

ARIZONA NOTICE OF LOCATION
(Lode Claim)

NOTICE IS HEREBY GIVEN THAT PHELPS DODGE EXPLORATION CORPORATION, whose mailing address is One North Central Avenue, Phoenix, AZ 85004, by its undersigned agent, makes this location of the TROY 136 lode mining claim, in the Unknown Mining District, Pinal County, Arizona.

The general course of the claim is from East to West, and said claim is located within _____, _____, _____, SE, quarter(s) of Section(s) 21, Township 3 South, Range 14 East, GSRB&M, Pinal County, Arizona.

This claim is 1500 feet in length and 600 feet in width.

This Notice of Location is posted on the center line of the claim.

The claim runs from the location monument on which this notice is posted 1,490 feet in a E'ly direction to the East end line and 10 feet in a W'ly direction to the West end line. The claim boundaries are marked by six monuments, one at each corner and one at the center of each end line. The location monument on which this notice is posted is situated within Section 21, Township 3 South, Range 14 East, GSRB&M, Pinal County, Arizona, and is approximately 7,500 feet North and 11,990 feet West from the SW corner of Section 25, Township 3 South, Range 14 East, GSRB&M, Pinal County, Arizona.

The undersigned claims the ground as depicted on the map which is attached to a copy of this Notice of Location filed in the office of the County Recorder, Pinal County, Florence, Arizona.

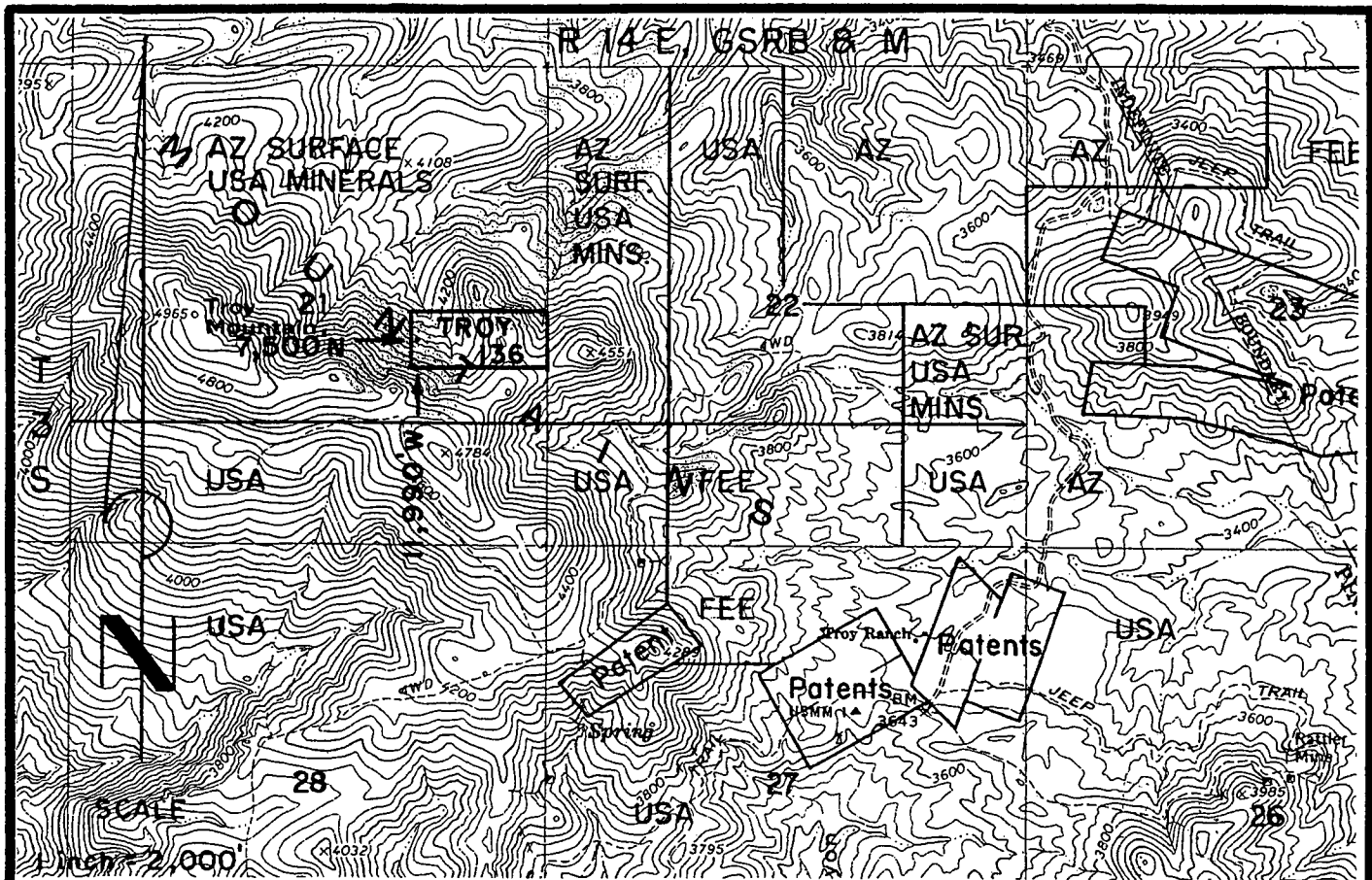
The claim has been monumented in accordance with State and Federal law. Corner and location monuments are substantial posts projecting at least four feet above the ground.

Located, dated, and posted on the ground this 26th day of FEB, 2004.

Phelps Dodge Exploration Corporation (Owner)

By Joseph B. Beckman (Agent)
Joseph B. Beckman

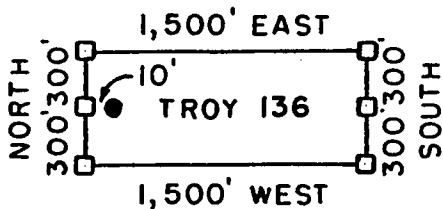
ANC 361364



TROY 136 LODGE CLAIM- 600' X 1,500'

PINAL COUNTY, ARIZONA

THE LOCATION MONUMENT OF THIS TROY CLAIM IS TIED TO THE SW CORNER OF SECTION 25, T 3 S-R 14 E, GSRB & M.



□ = CLAIM CORNER/END CENTER MONUMENT

● = LOCATION MONUMENT

ALL MONUMENTS ARE 2" X 2" X 5' WOOD POSTS.

PHELPS DODGE
EXPLORATION CORPORATION
ONE NORTH CENTRAL AVENUE
PHOENIX, ARIZONA 85004

ATTACHED TO AND
MADE A PART OF
TROY 136 LOCATION NOTICE
PAGE 2 OF 2

ANC 361364

3

When recorded mail to :
RANDAL O WHITE
PHELPS DODGE EXPLORATION CORP
700 W PRINCE RD # 100
TUCSON AZ 85705



OFFICIAL RECORDS OF
PINAL COUNTY RECORDER
LAURA DEAN-LYTL

DATE/TIME: 05/13/04 1015
FEE: \$14.00
PAGES: 3
FEE NUMBER: 2004-035294

(The above space reserved for recording information)

CAPTION HEADING

ARIZONA NOTICE OF LOCATION (LODE CLAIM)

AMC 361365

DO NOT DISCARD THIS PAGE. THIS COVER PAGE IS RECORDED AS PART OF YOUR DOCUMENT. THE CERTIFICATE OF RECORDATION WITH THE FEE NUMBER IN THE UPPER RIGHT CORNER IS THE PERMANENT REFERENCE NUMBER OF THIS DOCUMENT IN THE PINAL COUNTY RECORDER'S OFFICE.

RECORDED
MAY 14 2004
PINAL COUNTY RECORDER

ARIZONA NOTICE OF LOCATION
(Lode Claim)

NOTICE IS HEREBY GIVEN THAT PHELPS DODGE EXPLORATION CORPORATION, whose mailing address is One North Central Avenue, Phoenix, AZ 85004, by its undersigned agent, makes this location of the TROY 137 lode mining claim, in the Unknown Mining District, Pinal County, Arizona.

The general course of the claim is from East to West, and said claim is located within _____, _____, _____, SW & SE, quarter(s) of Section(s) 21, Township 3 South, Range 14 East, GSRB&M, Pinal County, Arizona.

This claim is 1500 feet in length and 600 feet in width.

This Notice of Location is posted on the center line of the claim.

The claim runs from the location monument on which this notice is posted 10 feet in a E'ly direction to the East end line and 1,490 feet in a W'ly direction to the West end line. The claim boundaries are marked by six monuments, one at each corner and one at the center of each end line. The location monument on which this notice is posted is situated within Section 21, Township 3 South, Range 14 East, GSRB&M, Pinal County, Arizona, and is approximately 6,900 feet North and 12,010 feet West from the SW corner of Section 25, Township 3 South, Range 14 East, GSRB&M, Pinal County, Arizona.

The undersigned claims the ground as depicted on the map which is attached to a copy of this Notice of Location filed in the office of the County Recorder, Pinal County, Florence, Arizona.

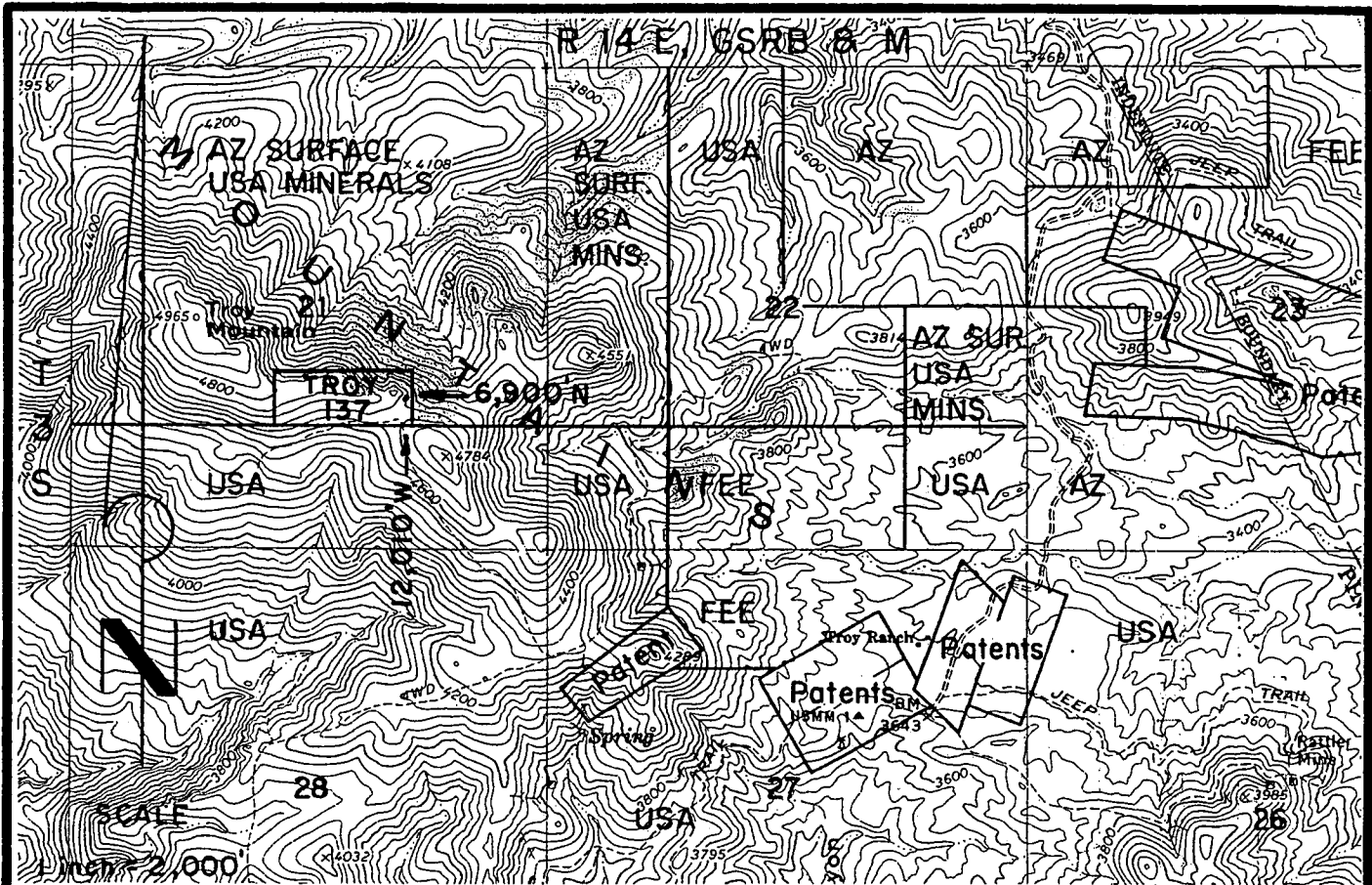
The claim has been monumented in accordance with State and Federal law. Corner and location monuments are substantial posts projecting at least four feet above the ground.

Located, dated, and posted on the ground this 26TH day of FEB., 2004.

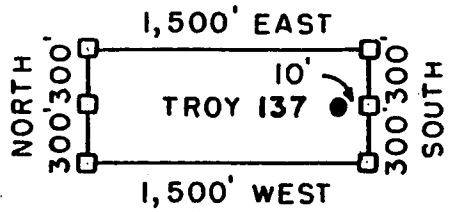
Phelps Dodge Exploration Corporation (Owner)

By Joseph B. Beckman (Agent)
Joseph B. Beckman

ANC 361365



TROY 137 LODE CLAIM-600' X 1,500'
 PINAL COUNTY, ARIZONA
 THE LOCATION MONUMENT OF THIS TROY CLAIM IS TIED TO
 THE SW CORNER OF SECTION 25, T 3 S-R 14 E, GSRB & M.



- = CLAIM CORNER/END CENTER MONUMENT
 - = LOCATION MONUMENT
- ALL MONUMENTS ARE 2" X 2" X 5' WOOD POSTS.

PHELPS DODGE
 EXPLORATION CORPORATION
 ONE NORTH CENTRAL AVENUE
 PHOENIX, ARIZONA 85004

ATTACHED TO AND
 MADE A PART OF
 TROY 137 LOCATION NOTICE
 PAGE 2 OF 2

ANE 361365

3

When recorded mail to :
RANDAL O WHITE
PHELPS DODGE EXPLORATION CORP
700 W PRINCE RD # 100
TUCSON AZ 85705



OFFICIAL RECORDS OF
PINAL COUNTY RECORDER
LAURA DEAN-LYTLER

DATE/TIME: 05/13/04 1015
FEE: \$14.00
PAGES: 3
FEE NUMBER: 2004-035295

(The above space reserved for recording information)

CAPTION HEADING

ARIZONA NOTICE OF LOCATION (LODE CLAIM)

AMC 361366

DO NOT DISCARD THIS PAGE. THIS COVER PAGE IS RECORDED AS PART OF YOUR DOCUMENT. THE CERTIFICATE OF RECORDATION WITH THE FEE NUMBER IN THE UPPER RIGHT CORNER IS THE PERMANENT REFERENCE NUMBER OF THIS DOCUMENT IN THE PINAL COUNTY RECORDER'S OFFICE.

SEARCHED
SERIALIZED
INDEXED
MAY 14 2004

ARIZONA NOTICE OF LOCATION
(Lode Claim)

NOTICE IS HEREBY GIVEN THAT PHELPS DODGE EXPLORATION CORPORATION, whose mailing address is One North Central Avenue, Phoenix, AZ 85004, by its undersigned agent, makes this location of the TROY 138 lode mining claim, in the Unknown Mining District, Pinal County, Arizona.

The general course of the claim is from East to West, and said claim is located within _____, _____, _____, SE, quarter(s) of Section(s) 21, Township 3 South, Range 14 East, GSRB&M, Pinal County, Arizona.

This claim is 1500 feet in length and 600 feet in width.

This Notice of Location is posted on the center line of the claim.

The claim runs from the location monument on which this notice is posted 1490 feet in a E'ly direction to the East end line and 10 feet in a W'ly direction to the West end line. The claim boundaries are marked by six monuments, one at each corner and one at the center of each end line. The location monument on which this notice is posted is situated within Section 21, Township 3 South, Range 14 East, GSRB&M, Pinal County, Arizona, and is approximately 6,900 feet North and 11,990 feet West from the SW corner of Section 25, Township 3 South, Range 14 East, GSRB&M, Pinal County, Arizona.

The undersigned claims the ground as depicted on the map which is attached to a copy of this Notice of Location filed in the office of the County Recorder, Pinal County, Florence, Arizona.

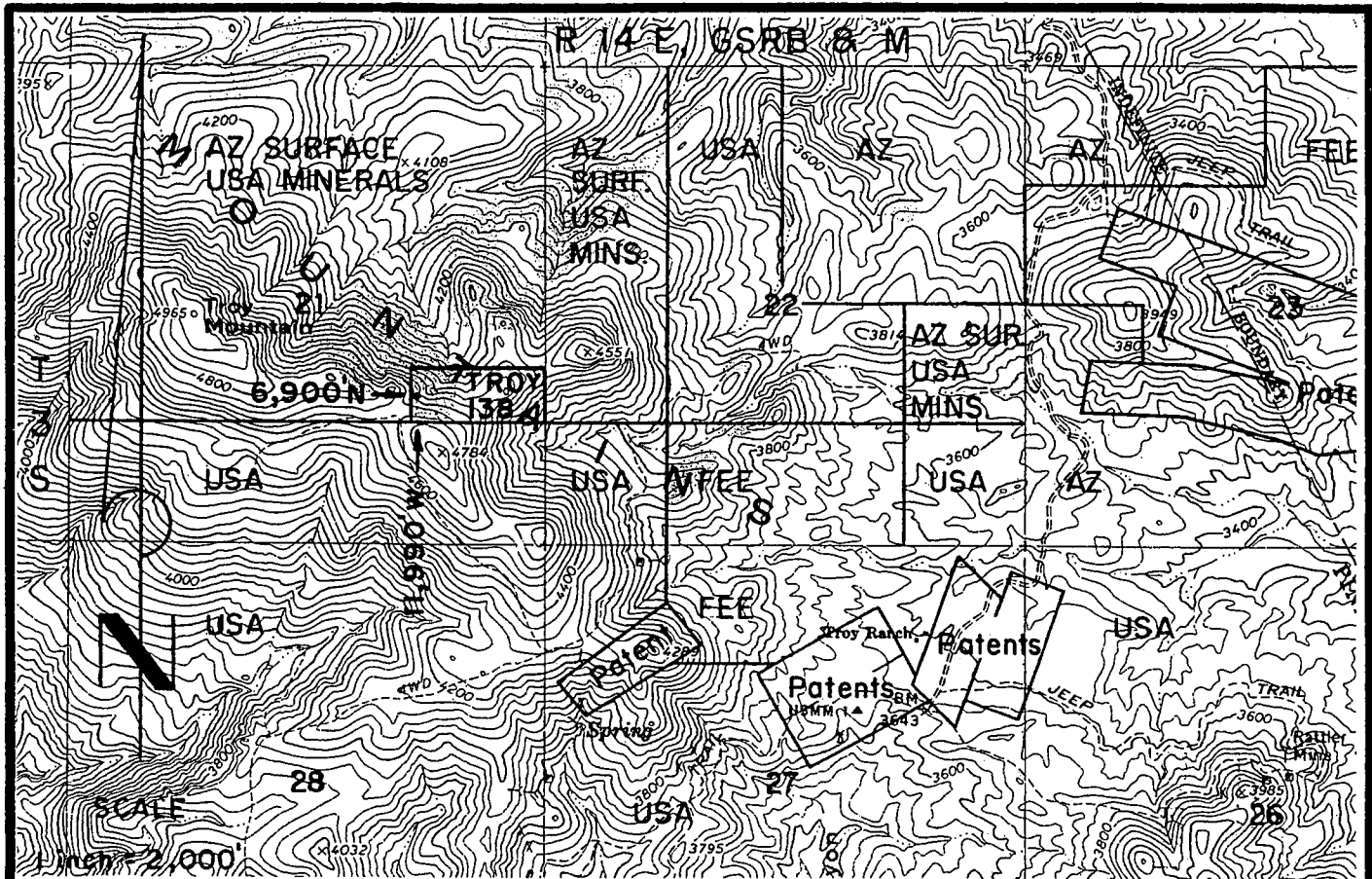
The claim has been monumented in accordance with State and Federal law. Corner and location monuments are substantial posts projecting at least four feet above the ground.

Located, dated, and posted on the ground this 26TH day of FEB, 2004.

Phelps Dodge Exploration Corporation (Owner)

By Joseph B. Beckman (Agent)
Joseph B. Beckman

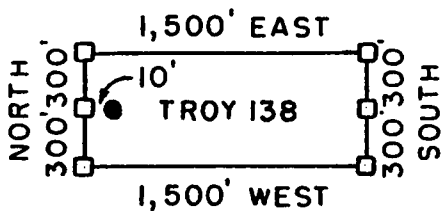
ANC 361366



TROY 138 LODGE CLAIM- 600' X 1,500'

PINAL COUNTY, ARIZONA

THE LOCATION MONUMENT OF THIS TROY CLAIM IS TIED TO THE SW CORNER OF SECTION 25, T 3 S-R 14 E, GSRB & M.



□ = CLAIM CORNER/END CENTER MONUMENT

● = LOCATION MONUMENT

ALL MONUMENTS ARE 2" X 2" X 5' WOOD POSTS.

PHELPS DODGE
EXPLORATION CORPORATION
ONE NORTH CENTRAL AVENUE
PHOENIX, ARIZONA 85004

ATTACHED TO AND
MADE A PART OF
TROY 138 LOCATION NOTICE
PAGE 2 OF 2

AMC 36136b

3

When recorded mail to :
RANDAL O WHITE
PHELPS DODGE EXPLORATION CORP
700 W PRINCE RD # 100
TUCSON AZ 85705



OFFICIAL RECORDS OF
PINAL COUNTY RECORDER
LAURA DEAN-LYTTLE

DATE/TIME: 05/13/04 1015
FEE: \$14.00
PAGES: 3
FEE NUMBER: 2004-035296

(The above space reserved for recording information)

CAPTION HEADING

ARIZONA NOTICE OF LOCATION (LODE CLAIM)

ANC 361367

DO NOT DISCARD THIS PAGE. THIS COVER PAGE IS RECORDED AS PART OF YOUR DOCUMENT. THE CERTIFICATE OF RECORDATION WITH THE FEE NUMBER IN THE UPPER RIGHT CORNER IS THE PERMANENT REFERENCE NUMBER OF THIS DOCUMENT IN THE PINAL COUNTY RECORDER'S OFFICE.

RECORDED
MAY 13 2004
PINAL COUNTY RECORDER

ARIZONA NOTICE OF LOCATION
(Lode Claim)

NOTICE IS HEREBY GIVEN THAT PHELPS DODGE EXPLORATION CORPORATION, whose mailing address is One North Central Avenue, Phoenix, AZ 85004, by its undersigned agent, makes this location of the TROY 137 lode mining claim, in the Unknown Mining District, Pinal County, Arizona.

The general course of the claim is from East to West, and said claim is located within _____, _____, _____, SW & SE, quarter(s) of Section(s) 21, Township 3 South, Range 14 East, GSRB&M, Pinal County, Arizona.

This claim is 1500 feet in length and 600 feet in width.

This Notice of Location is posted on the center line of the claim.

The claim runs from the location monument on which this notice is posted 10 feet in a E'ly direction to the East end line and 1490 feet in a W'ly direction to the West end line. The claim boundaries are marked by six monuments, one at each corner and one at the center of each end line. The location monument on which this notice is posted is situated within Section 21, Township 3 South, Range 14 East, GSRB&M, Pinal County, Arizona, and is approximately 6,300 feet North and 12,010 feet West from the SW corner of Section 25, Township 3 South, Range 14 East, GSRB&M, Pinal County, Arizona.

The undersigned claims the ground as depicted on the map which is attached to a copy of this Notice of Location filed in the office of the County Recorder, Pinal County, Florence, Arizona.

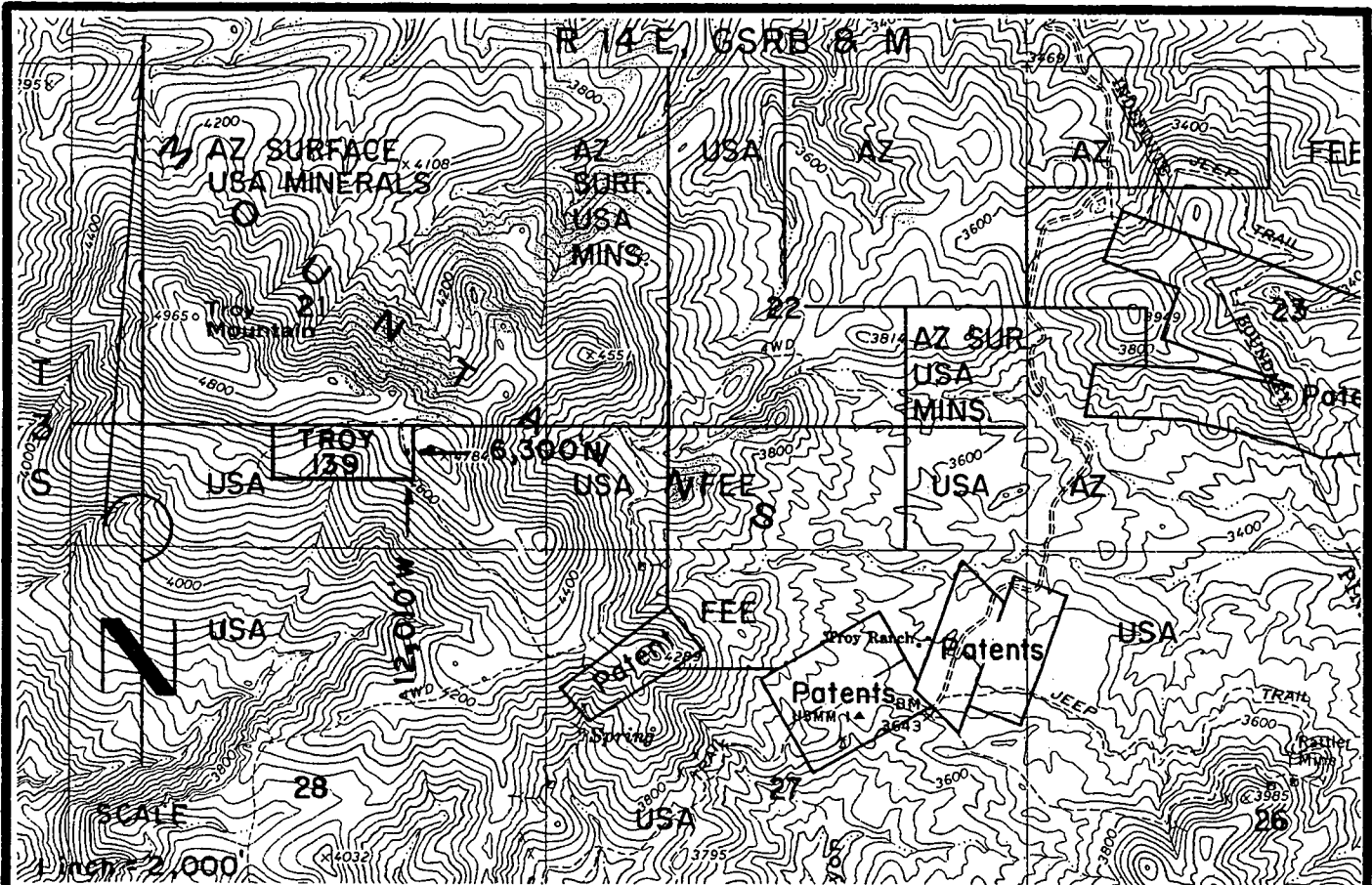
The claim has been monumented in accordance with State and Federal law. Corner and location monuments are substantial posts projecting at least four feet above the ground.

Located, dated, and posted on the ground this 26TH day of FEB., 2004.

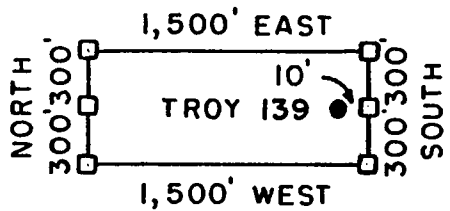
Phelps Dodge Exploration Corporation (Owner)

By Joseph B. Beckman (Agent)
Joseph B. Beckman

AMC 361367



TROY 139 LODGE CLAIM-600' X 1,500'
 PINAL COUNTY, ARIZONA
 THE LOCATION MONUMENT OF THIS TROY CLAIM IS TIED TO
 THE SW CORNER OF SECTION 25, T 3 S-R 14 E, GSRB & M.



- = CLAIM CORNER/END CENTER MONUMENT
- = LOCATION MONUMENT

ALL MONUMENTS ARE 2" X 2" X 5' WOOD POSTS.

PHELPS DODGE
 EXPLORATION CORPORATION
 ONE NORTH CENTRAL AVENUE
 PHOENIX, ARIZONA 85004

ATTACHED TO AND
 MADE A PART OF
 TROY 139 LOCATION NOTICE
 PAGE 2 OF 2

ANC 361367

3

When recorded mail to :
RANDAL O WHITE
PHELPS DODGE EXPLORATION CORP
700 W PRINCE RD # 100
TUCSON AZ 85705



OFFICIAL RECORDS OF
PINAL COUNTY RECORDER
LAURA DEAN-LYTLER

DATE/TIME: 05/13/04 1015
FEE: \$14.00
PAGES: 3
FEE NUMBER: 2004-035297

(The above space reserved for recording information)

CAPTION HEADING

ARIZONA NOTICE OF LOCATION (LODE CLAIM)

AMC 361368

DO NOT DISCARD THIS PAGE. THIS COVER PAGE IS RECORDED AS PART OF YOUR DOCUMENT. THE CERTIFICATE OF RECORDATION WITH THE FEE NUMBER IN THE UPPER RIGHT CORNER IS THE PERMANENT REFERENCE NUMBER OF THIS DOCUMENT IN THE PINAL COUNTY RECORDER'S OFFICE.

RECORDED
MAY 13 2004

ARIZONA NOTICE OF LOCATION
(Lode Claim)

NOTICE IS HEREBY GIVEN THAT PHELPS DODGE EXPLORATION CORPORATION, whose mailing address is One North Central Avenue, Phoenix, AZ 85004, by its undersigned agent, makes this location of the TROY 140 lode mining claim, in the Unknown Mining District, Pinal County, Arizona.

The general course of the claim is from East to West, and said claim is located within _____, _____, _____, SE, quarter(s) of Section(s) 21, Township 3 South, Range 14 East, GSRB&M, Pinal County, Arizona.

This claim is 1500 feet in length and 600 feet in width.

This Notice of Location is posted on the center line of the claim.

The claim runs from the location monument on which this notice is posted 1,490 feet in a E'ly direction to the East end line and 10 feet in a W'ly direction to the West end line. The claim boundaries are marked by six monuments, one at each corner and one at the center of each end line. The location monument on which this notice is posted is situated within Section 21, Township 3 South, Range 14 East, GSRB&M, Pinal County, Arizona, and is approximately 6,300 feet North and 11,990 feet West from the SW corner of Section 25, Township 3 South, Range 14 East, GSRB&M, Pinal County, Arizona.

AMC 361368

The undersigned claims the ground as depicted on the map which is attached to a copy of this Notice of Location filed in the office of the County Recorder, Pinal County, Florence, Arizona.

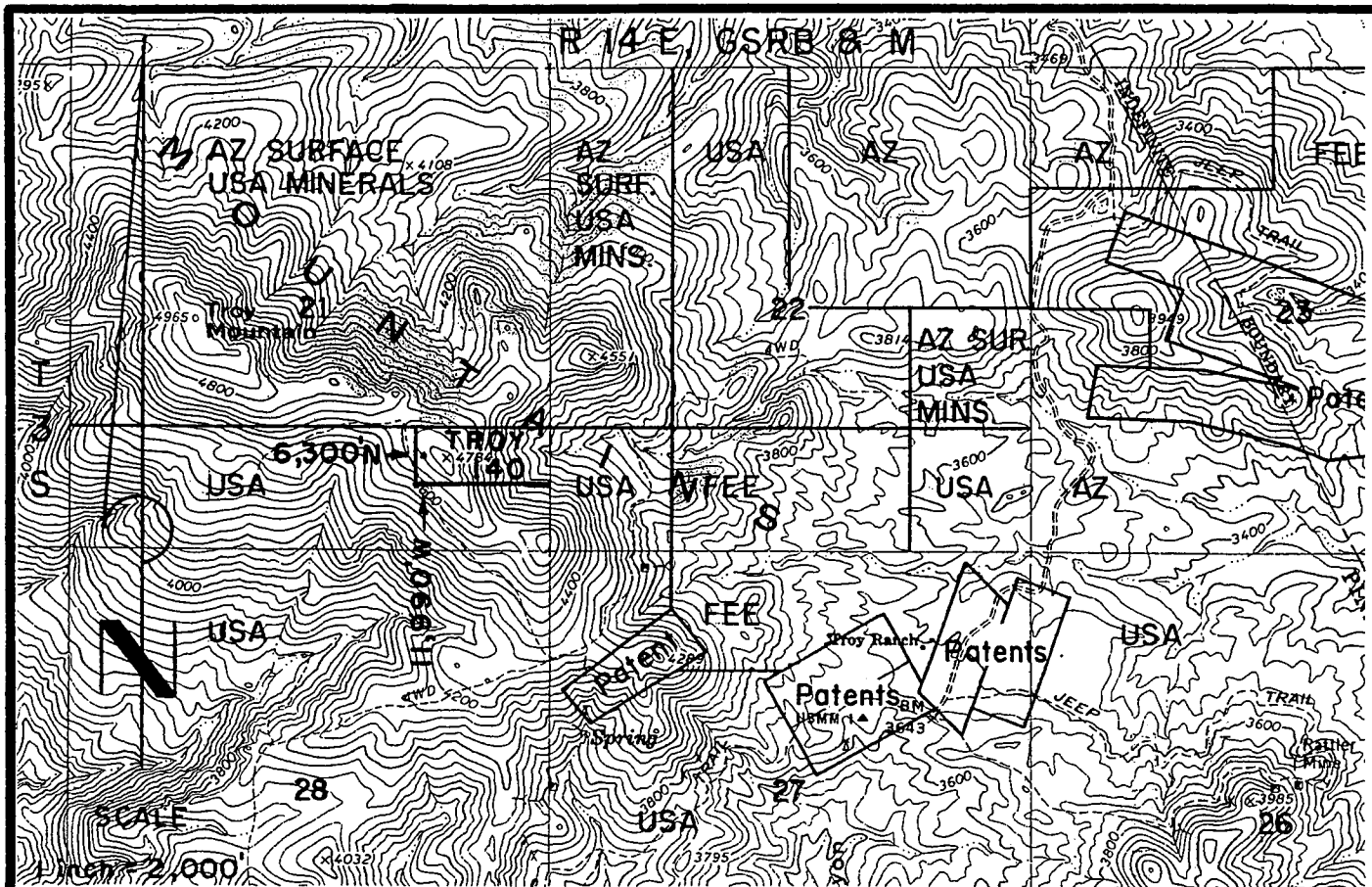
The claim has been monumented in accordance with State and Federal law. Corner and location monuments are substantial posts projecting at least four feet above the ground.

Located, dated, and posted on the ground this 26TH day of FEB., 2004.

Phelps Dodge Exploration Corporation (Owner)

By Joseph B. Beckman (Agent)
Joseph B. Beckman

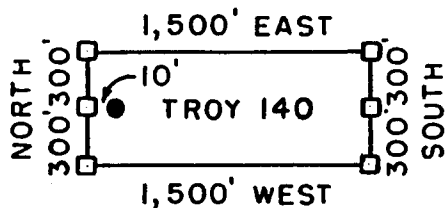
PHILIPS DODGE EXPLORATION CORPORATION



TROY 140 LODGE CLAIM- 600' X 1,500'

PINAL COUNTY, ARIZONA

THE LOCATION MONUMENT OF THIS TROY CLAIM IS TIED TO THE SW CORNER OF SECTION 25, T 3 S-R 14 E, GSRB & M.



□ = CLAIM CORNER/END CENTER MONUMENT

● = LOCATION MONUMENT

ALL MONUMENTS ARE 2" X 2" X 5' WOOD POSTS.

PHELPS DODGE
EXPLORATION CORPORATION
ONE NORTH CENTRAL AVENUE
PHOENIX, ARIZONA 85004

ATTACHED TO AND
MADE A PART OF
TROY 140 LOCATION NOTICE
PAGE 2 OF 2

FILE 361368

3

When recorded mail to :
RANDAL O WHITE
PHELPS DODGE EXPLORATION CORP
700 W PRINCE RD # 100
TUCSON AZ 85705



OFFICIAL RECORDS OF
PINAL COUNTY RECORDER
LAURA DEAN-LYTL

DATE/TIME: 05/13/04 1015
FEE: \$14.00
PAGES: 3
FEE NUMBER: 2004-035298

(The above space reserved for recording information)

CAPTION HEADING

ARIZONA NOTICE OF LOCATION (LODE CLAIM)

ANC 361369

DO NOT DISCARD THIS PAGE. THIS COVER PAGE IS RECORDED AS PART OF YOUR DOCUMENT. THE CERTIFICATE OF RECORDATION WITH THE FEE NUMBER IN THE UPPER RIGHT CORNER IS THE PERMANENT REFERENCE NUMBER OF THIS DOCUMENT IN THE PINAL COUNTY RECORDER'S OFFICE.

SEARCHED
SERIALIZED
INDEXED
MAY 13 2004

ARIZONA NOTICE OF LOCATION
(Lode Claim)

NOTICE IS HEREBY GIVEN THAT PHELPS DODGE EXPLORATION CORPORATION, whose mailing address is One North Central Avenue, Phoenix, AZ 85004, by its undersigned agent, makes this location of the TROY 141 lode mining claim, in the Unknown Mining District, Pinal County, Arizona.

The general course of the claim is from East to West, and said claim is located within SW & SE, quarter(s) of Section(s) 21, Township 3 South, Range 14 East, GSRB&M, Pinal County, Arizona.

This claim is 1500 feet in length and 600 feet in width.

This Notice of Location is posted on the center line of the claim.

The claim runs from the location monument on which this notice is posted 10 feet in a E'ly direction to the East end line and 1490 feet in a W'ly direction to the West end line. The claim boundaries are marked by six monuments, one at each corner and one at the center of each end line. The location monument on which this notice is posted is situated within Section 21, Township 3 South, Range 14 East, GSRB&M, Pinal County, Arizona, and is approximately 5,700 feet North and 12,010 feet West from the SW corner of Section 25, Township 3 South, Range 14 East, GSRB&M, Pinal County, Arizona.

The undersigned claims the ground as depicted on the map which is attached to a copy of this Notice of Location filed in the office of the County Recorder, Pinal County, Florence, Arizona.

The claim has been monumented in accordance with State and Federal law. Corner and location monuments are substantial posts projecting at least four feet above the ground.

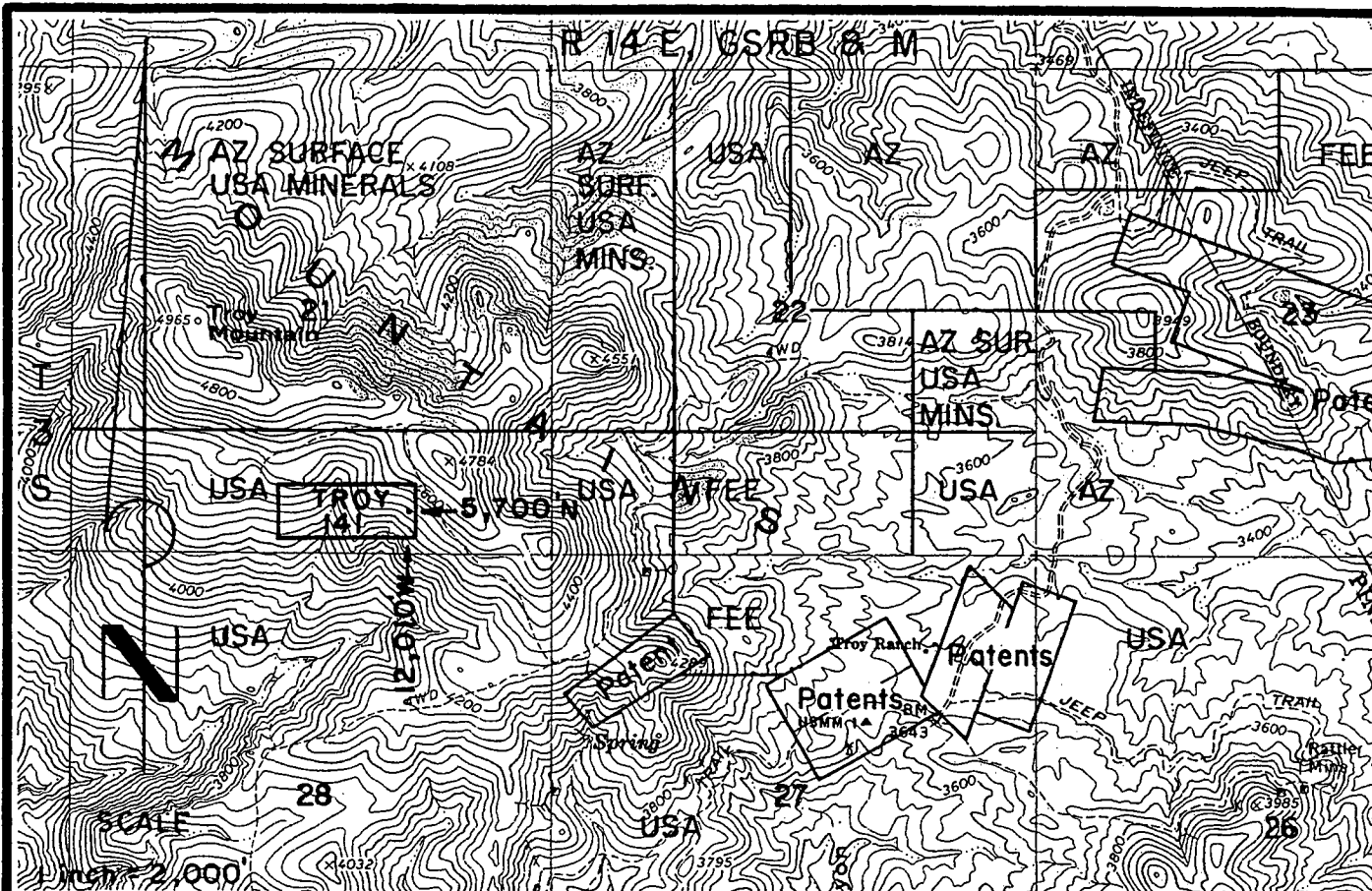
Located, dated, and posted on the ground this 26TH day of FEB, 2004.

Phelps Dodge Exploration Corporation (Owner)

By Joseph B. Beckman (Agent)
Joseph B. Beckman

AMC 361369

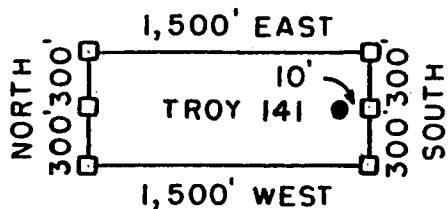
RECORDED
INDEXED
FEB 26 2004
PINAL COUNTY RECORDER



TROY 141 LODGE CLAIM-600' X 1,500'

PINAL COUNTY, ARIZONA

THE LOCATION MONUMENT OF THIS TROY CLAIM IS TIED TO THE SW CORNER OF SECTION 25, T 3 S-R 14 E, GSRB & M.



□ = CLAIM CORNER/END CENTER MONUMENT

● = LOCATION MONUMENT

ALL MONUMENTS ARE 2" X 2" X 5' WOOD POSTS.

PHELPS DODGE
EXPLORATION CORPORATION
ONE NORTH CENTRAL AVENUE
PHOENIX, ARIZONA 85004

ATTACHED TO AND
MADE A PART OF
TROY 141 LOCATION NOTICE
PAGE 2 OF 2

ANL 361369

3

When recorded mail to :
RANDAL O WHITE
PHELPS DODGE EXPLORATION CORP
700 W PRINCE RD # 100
TUCSON AZ 85705



OFFICIAL RECORDS OF
PINAL COUNTY RECORDER
LAURA DEAN-LYTLLE

DATE/TIME: 05/13/04 1015
FEE: \$14.00
PAGES: 3
FEE NUMBER: 2004-035299

(The above space reserved for recording information)

CAPTION HEADING

ARIZONA NOTICE OF LOCATION (LODE CLAIM)

ANC 361370

DO NOT DISCARD THIS PAGE. THIS COVER PAGE IS RECORDED AS PART OF YOUR DOCUMENT. THE CERTIFICATE OF RECORDATION WITH THE FEE NUMBER IN THE UPPER RIGHT CORNER IS THE PERMANENT REFERENCE NUMBER OF THIS DOCUMENT IN THE PINAL COUNTY RECORDER'S OFFICE.

RECORDED
MAY 13 2004

ARIZONA NOTICE OF LOCATION
(Lode Claim)

NOTICE IS HEREBY GIVEN THAT PHELPS DODGE EXPLORATION CORPORATION, whose mailing address is One North Central Avenue, Phoenix, AZ 85004, by its undersigned agent, makes this location of the TROY 14Z lode mining claim, in the Unknown Mining District, Pinal County, Arizona.

The general course of the claim is from East to West, and said claim is located within _____, _____, _____, SE, quarter(s) of Section(s) 21, Township 3 South, Range 14 East, GSRB&M, Pinal County, Arizona.

This claim is 1500 feet in length and 600 feet in width.

This Notice of Location is posted on the center line of the claim.

The claim runs from the location monument on which this notice is posted 1490 feet in a E'ly direction to the East end line and 10 feet in a W'ly direction to the West end line. The claim boundaries are marked by six monuments, one at each corner and one at the center of each end line. The location monument on which this notice is posted is situated within Section 21, Township 3 South, Range 14 East, GSRB&M, Pinal County, Arizona, and is approximately 5,700 feet North and 11,990 feet West from the SW corner of Section 25, Township 3 South, Range 14 East, GSRB&M, Pinal County, Arizona.

The undersigned claims the ground as depicted on the map which is attached to a copy of this Notice of Location filed in the office of the County Recorder, Pinal County, Florence, Arizona.

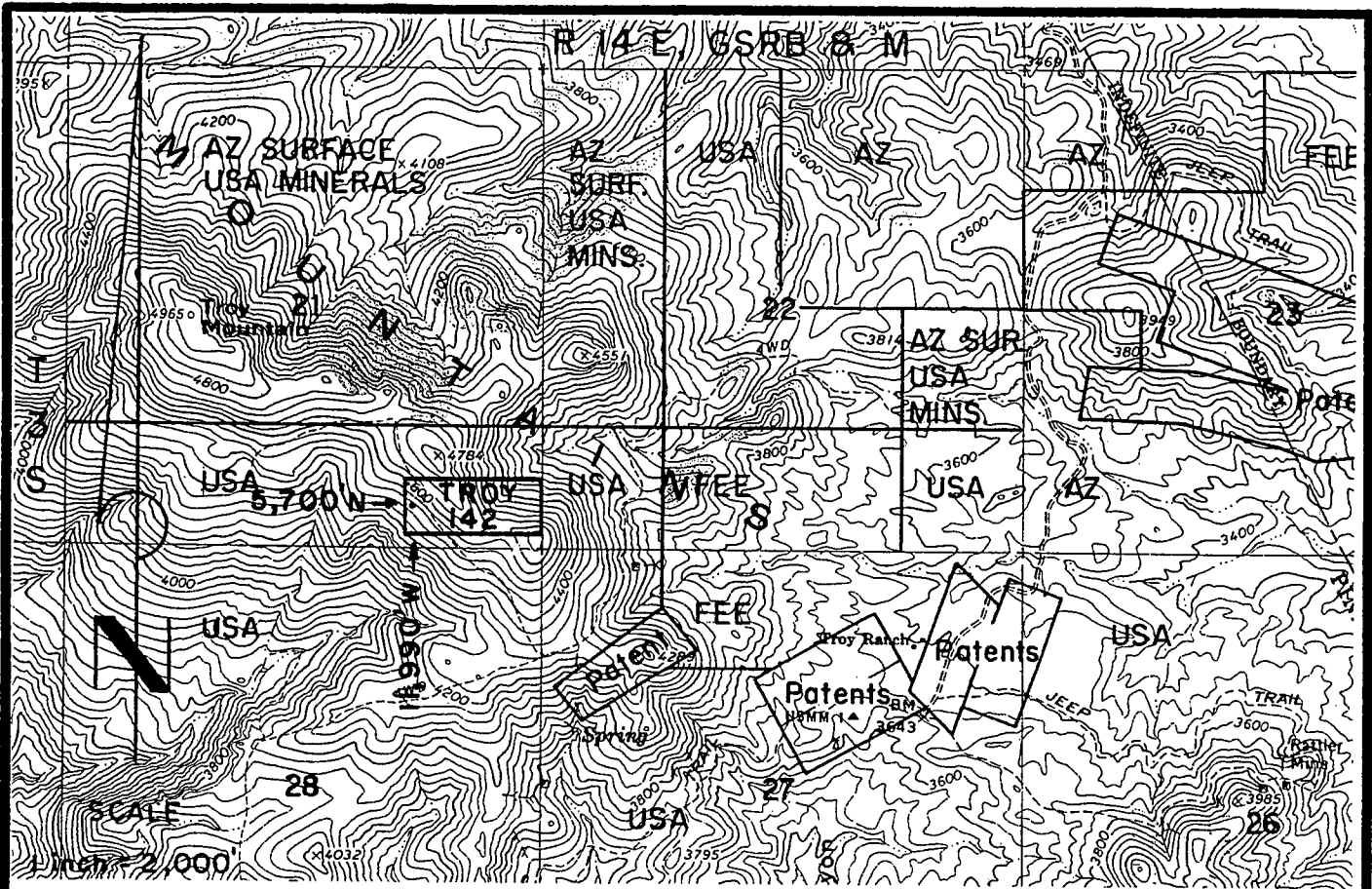
The claim has been monumented in accordance with State and Federal law. Corner and location monuments are substantial posts projecting at least four feet above the ground.

Located, dated, and posted on the ground this 26th day of FEB., 2004.

Phelps Dodge Exploration Corporation (Owner)

By Joseph B. Beckman (Agent)
Joseph B. Beckman

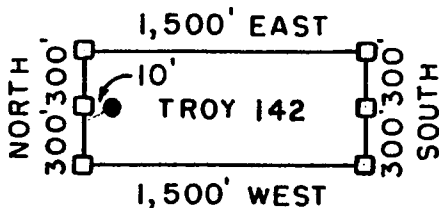
AMC 361370



TROY 142 LODGE CLAIM - 600' X 1,500'

PINAL COUNTY, ARIZONA

THE LOCATION MONUMENT OF THIS TROY CLAIM IS TIED TO THE SW CORNER OF SECTION 25, T 3 S-R 14 E, GSRB & M.



□ = CLAIM CORNER/END CENTER MONUMENT

● = LOCATION MONUMENT

ALL MONUMENTS ARE 2" X 2" X 5' WOOD POSTS.

PHELPS DODGE
EXPLORATION CORPORATION
ONE NORTH CENTRAL AVENUE
PHOENIX, ARIZONA 85004

ATTACHED TO AND
MADE A PART OF
TROY 142 LOCATION NOTICE
PAGE 2 OF 2

ANP 361370

3

When recorded mail to :
RANDAL O WHITE
PHELPS DODGE EXPLORATION CORP
700 W PRINCE RD # 100
TUCSON AZ 85705



OFFICIAL RECORDS OF
PINAL COUNTY RECORDER
LAURA DEAN-LYTL

DATE/TIME: 05/13/04 1015
FEE: \$14.00
PAGES: 3
FEE NUMBER: 2004-035300

(The above space reserved for recording information)

CAPTION HEADING

ARIZONA NOTICE OF LOCATION (LODE CLAIM)

DO NOT DISCARD THIS PAGE. THIS COVER PAGE IS RECORDED AS PART OF YOUR DOCUMENT. THE CERTIFICATE OF RECORDATION WITH THE FEE NUMBER IN THE UPPER RIGHT CORNER IS THE PERMANENT REFERENCE NUMBER OF THIS DOCUMENT IN THE PINAL COUNTY RECORDER'S OFFICE.

Form RE-49

AMC 361371

FILED
MAY 13 2004
PINAL COUNTY RECORDER

ARIZONA NOTICE OF LOCATION
(Lode Claim)

NOTICE IS HEREBY GIVEN THAT PHELPS DODGE EXPLORATION CORPORATION, whose mailing address is One North Central Avenue, Phoenix, AZ 85004, by its undersigned agent, makes this location of the TROY 143 lode mining claim, in the Unknown Mining District, Pinal County, Arizona.

The general course of the claim is from East to West, and said claim is located within SW & SE, NW & NE quarter(s) of Section(s) 21, 28, Township 3 South, Range 14 East, GSRB&M, Pinal County, Arizona.

This claim is 1500 feet in length and 600 feet in width.

This Notice of Location is posted on the center line of the claim.

The claim runs from the location monument on which this notice is posted 10 feet in a E'ly direction to the East end line and 1,490 feet in a W'ly direction to the West end line. The claim boundaries are marked by six monuments, one at each corner and one at the center of each end line. The location monument on which this notice is posted is situated within Section 28, Township 3 South, Range 14 East, GSRB&M, Pinal County, Arizona, and is approximately 5,100 feet North and 12,010 feet West from the SW corner of Section 25, Township 3 South, Range 14 East, GSRB&M, Pinal County, Arizona.

The undersigned claims the ground as depicted on the map which is attached to a copy of this Notice of Location filed in the office of the County Recorder, Pinal County, Florence, Arizona.

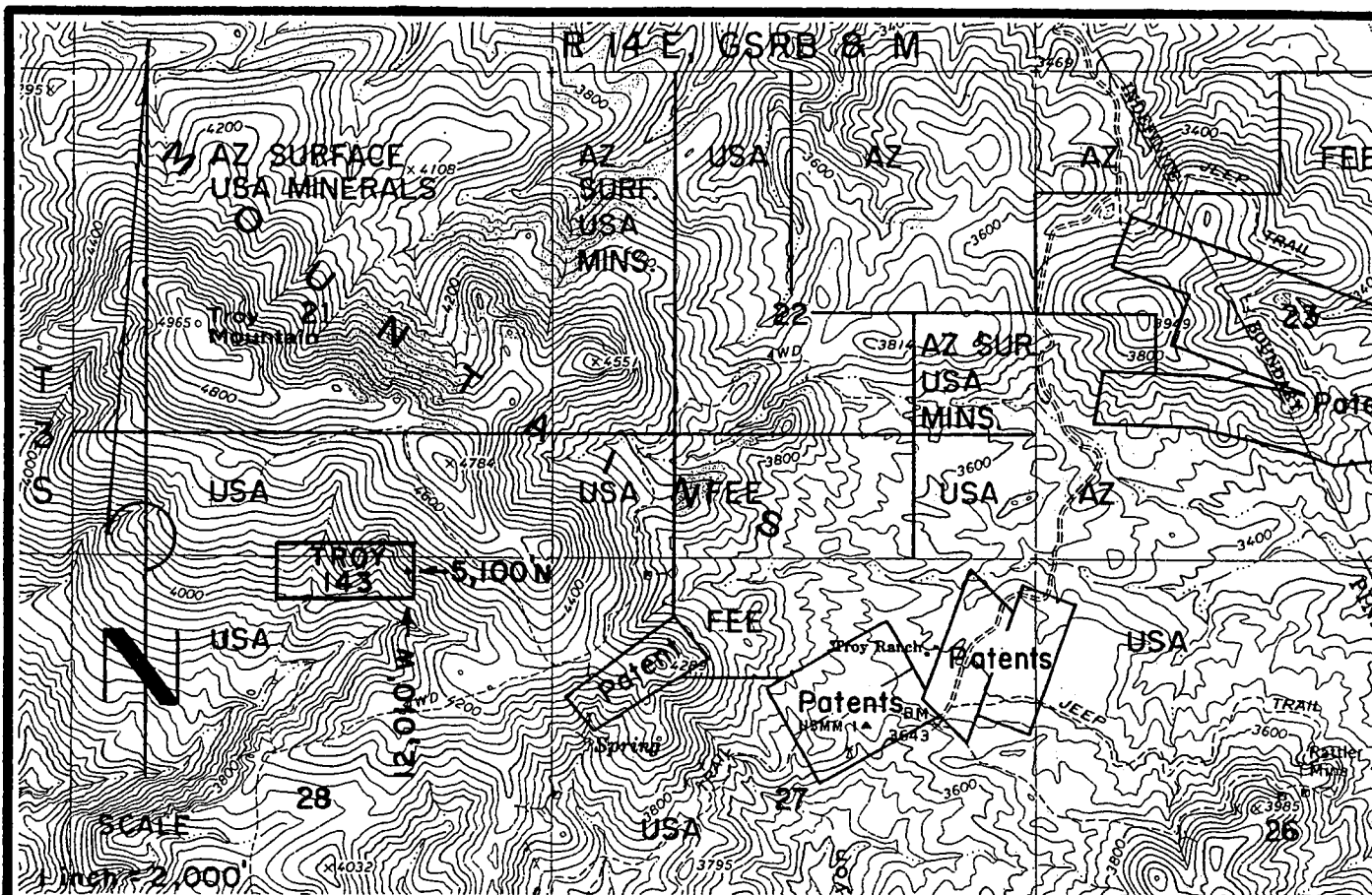
The claim has been monumented in accordance with State and Federal law. Corner and location monuments are substantial posts projecting at least four feet above the ground.

Located, dated, and posted on the ground this 26th day of FEB., 2004.

Phelps Dodge Exploration Corporation (Owner)

By Joseph B. Beckman (Agent)
Joseph B. Beckman

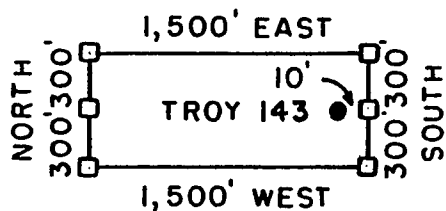
AMC 361371



TROY 143 LODE CLAIM-600' X 1,500'

PINAL COUNTY, ARIZONA

THE LOCATION MONUMENT OF THIS TROY CLAIM IS TIED TO THE SW CORNER OF SECTION 25, T 3 S-R 14 E, GSRB & M.



□ = CLAIM CORNER/END CENTER MONUMENT

● = LOCATION MONUMENT

ALL MONUMENTS ARE 2" X 2" X 5' WOOD POSTS.

PHELPS DODGE
EXPLORATION CORPORATION
ONE NORTH CENTRAL AVENUE
PHOENIX, ARIZONA 85004

ATTACHED TO AND
MADE A PART OF
TROY 143 LOCATION NOTICE
PAGE 2 OF 2

AMC 361371

3^r

When recorded mail to :
RANDAL O WHITE
PHELPS DODGE EXPLORATION CORP
700 W PRINCE RD # 100
TUCSON AZ 85705



**OFFICIAL RECORDS OF
PINAL COUNTY RECORDER
LAURA DEAN-LYTLER**

DATE/TIME: 05/13/04 1015
FEE: \$14.00
PAGES: 3
FEE NUMBER: 2004-035301

(The above space reserved for recording information)

CAPTION HEADING

ARIZONA NOTICE OF LOCATION (LODE CLAIM)

AMC 361372

DO NOT DISCARD THIS PAGE. THIS COVER PAGE IS RECORDED AS PART OF YOUR DOCUMENT. THE CERTIFICATE OF RECORDATION WITH THE FEE NUMBER IN THE UPPER RIGHT CORNER IS THE PERMANENT REFERENCE NUMBER OF THIS DOCUMENT IN THE PINAL COUNTY RECORDER'S OFFICE.

RECORDED
MAY 13 2004
PINAL COUNTY RECORDER

ARIZONA NOTICE OF LOCATION
(Lode Claim)

NOTICE IS HEREBY GIVEN THAT PHELPS DODGE EXPLORATION CORPORATION, whose mailing address is One North Central Avenue, Phoenix, AZ 85004, by its undersigned agent, makes this location of the TROY 144 lode mining claim, in the Unknown Mining District, Pinal County, Arizona.

The general course of the claim is from East to West, and said claim is located within SE, NE, quarter(s) of Section(s) 21, 28, Township 3 South, Range 14 East, GSRB&M, Pinal County, Arizona.

This claim is 1500 feet in length and 600 feet in width.

This Notice of Location is posted on the center line of the claim.

The claim runs from the location monument on which this notice is posted 1,490 feet in a E'ly direction to the East end line and 10 feet in a W'ly direction to the West end line. The claim boundaries are marked by six monuments, one at each corner and one at the center of each end line. The location monument on which this notice is posted is situated within Section 28, Township 3 South, Range 14 East, GSRB&M, Pinal County, Arizona, and is approximately 5,100 feet North and 11,990 feet West from the SW corner of Section 25, Township 3 South, Range 14 East, GSRB&M, Pinal County, Arizona.

AMC 361372

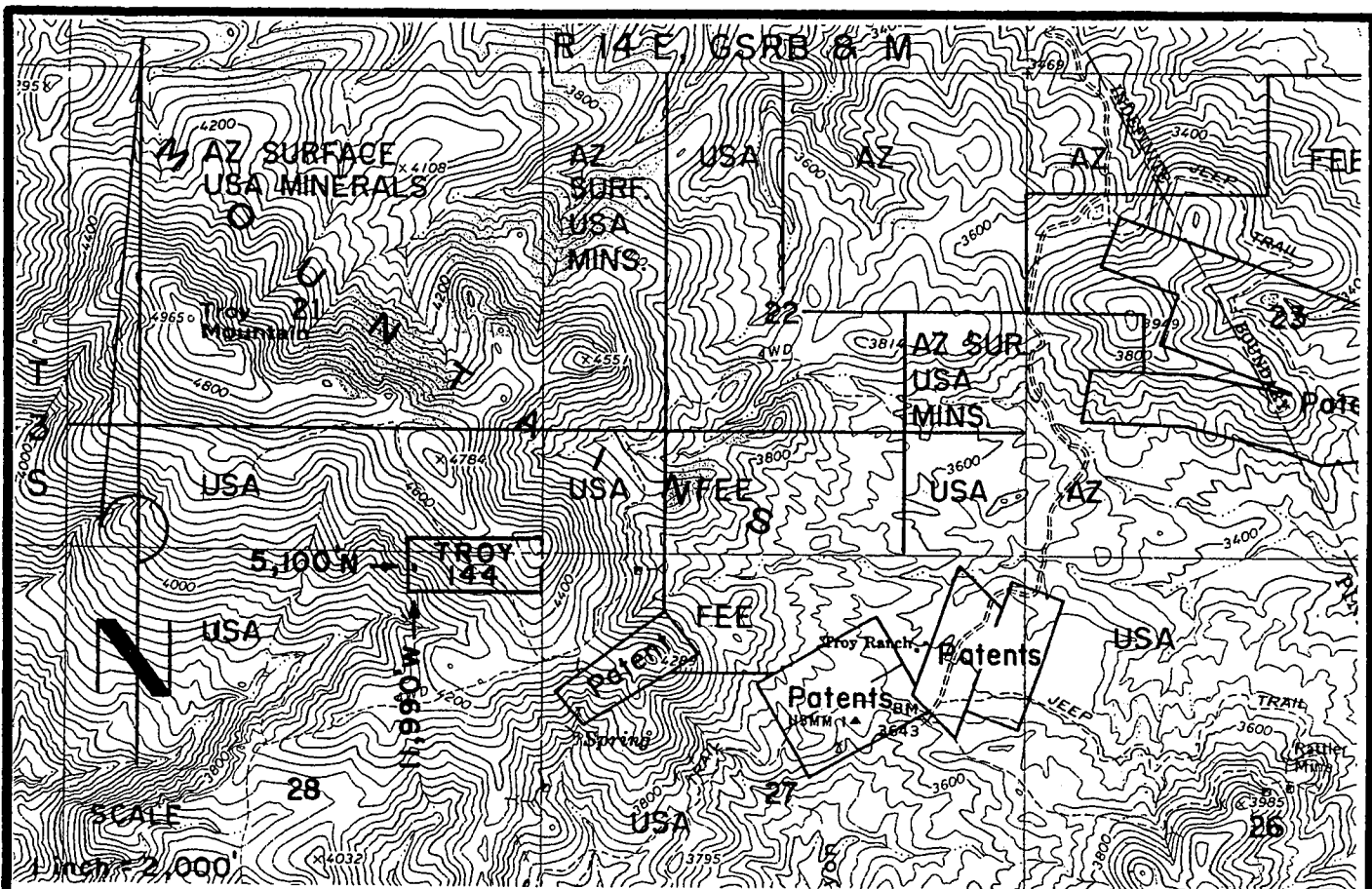
The undersigned claims the ground as depicted on the map which is attached to a copy of this Notice of Location filed in the office of the County Recorder, Pinal County, Florence, Arizona.

The claim has been monumented in accordance with State and Federal law. Corner and location monuments are substantial posts projecting at least four feet above the ground.

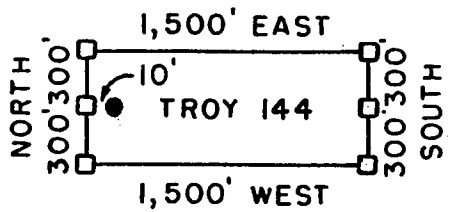
Located, dated, and posted on the ground this 26TH day of FEB, 2004.

Phelps Dodge Exploration Corporation (Owner)

By Joseph B. Beckman (Agent)
Joseph B. Beckman



TROY 144 LODGE CLAIM-600' X 1,500'
 PINAL COUNTY, ARIZONA
 THE LOCATION MONUMENT OF THIS TROY CLAIM IS TIED TO
 THE SW CORNER OF SECTION 25, T 3 S-R 14 E, GSRB & M.



- = CLAIM CORNER/END CENTER MONUMENT
- = LOCATION MONUMENT

ALL MONUMENTS ARE 2" X 2" X 5' WOOD POSTS.

PHELPS DODGE
 EXPLORATION CORPORATION
 ONE NORTH CENTRAL AVENUE
 PHOENIX, ARIZONA 85004

ATTACHED TO AND
 MADE A PART OF
 TROY 144 LOCATION NOTICE
 PAGE 2 OF 2

AMC 361372

3

When recorded mail to :
RANDAL O WHITE
PHELPS DODGE EXPLORATION CORP
700 W PRINCE RD # 100
TUCSON AZ 85705



OFFICIAL RECORDS OF
PINAL COUNTY RECORDER
LAURA DEAN-LYTTLE

DATE/TIME: 05/13/04 1015
FEE: \$14.00
PAGES: 3
FEE NUMBER: 2004-035302

(The above space reserved for recording information)

CAPTION HEADING

ARIZONA NOTICE OF LOCATION (LODE CLAIM)

ANC 361373

DO NOT DISCARD THIS PAGE. THIS COVER PAGE IS RECORDED AS PART OF YOUR DOCUMENT. THE CERTIFICATE OF RECORDATION WITH THE FEE NUMBER IN THE UPPER RIGHT CORNER IS THE PERMANENT REFERENCE NUMBER OF THIS DOCUMENT IN THE PINAL COUNTY RECORDER'S OFFICE.

RECORDED
MAY 14 2004
PINAL COUNTY RECORDER

ARIZONA NOTICE OF LOCATION
(Lode Claim)

NOTICE IS HEREBY GIVEN THAT PHELPS DODGE EXPLORATION CORPORATION, whose mailing address is One North Central Avenue, Phoenix, AZ 85004, by its undersigned agent, makes this location of the TROY 145 lode mining claim, in the Unknown Mining District, Pinal County, Arizona.

The general course of the claim is from East to West, and said claim is located within _____, _____, _____, NW & NE, quarter(s) of Section(s) 28, Township 3 South, Range 14 East, GSRB&M, Pinal County, Arizona.

This claim is 1500 feet in length and 600 feet in width.

This Notice of Location is posted on the center line of the claim.

The claim runs from the location monument on which this notice is posted 10 feet in a E'ly direction to the East end line and 1,490 feet in a W'ly direction to the West end line. The claim boundaries are marked by six monuments, one at each corner and one at the center of each end line. The location monument on which this notice is posted is situated within Section 28, Township 3 South, Range 14 East, GSRB&M, Pinal County, Arizona, and is approximately 4,500 feet North and 12,010 feet West from the SW corner of Section 25, Township 3 South, Range 14 East, GSRB&M, Pinal County, Arizona.

The undersigned claims the ground as depicted on the map which is attached to a copy of this Notice of Location filed in the office of the County Recorder, Pinal County, Florence, Arizona.

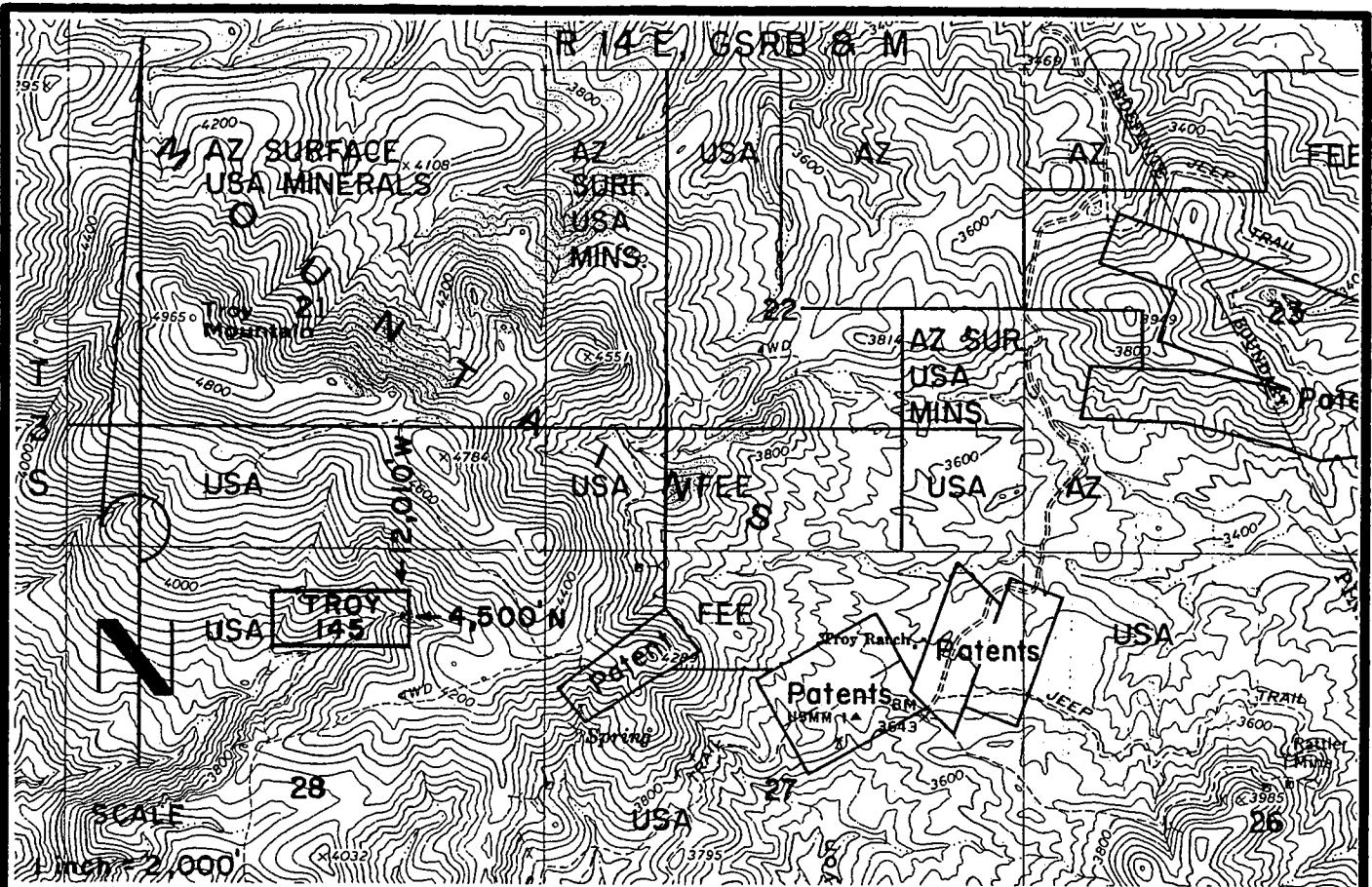
The claim has been monumented in accordance with State and Federal law. Corner and location monuments are substantial posts projecting at least four feet above the ground.

Located, dated, and posted on the ground this 26TH day of FEB., 2004.

Phelps Dodge Exploration Corporation (Owner)

By Joseph B. Beckman (Agent)
Joseph B. Beckman

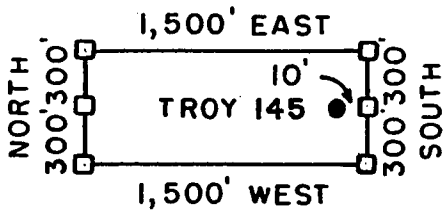
AMC 361373



TROY 145 LODGE CLAIM-600' X 1,500'

PINAL COUNTY, ARIZONA

THE LOCATION MONUMENT OF THIS TROY CLAIM IS TIED TO THE SW CORNER OF SECTION 25, T 3 S-R 14 E, GSRB & M.



□ = CLAIM CORNER/END CENTER MONUMENT

● = LOCATION MONUMENT

ALL MONUMENTS ARE 2" X 2" X 5' WOOD POSTS.

PHELPS DODGE
EXPLORATION CORPORATION
ONE NORTH CENTRAL AVENUE
PHOENIX, ARIZONA 85004

ATTACHED TO AND
MADE A PART OF
TROY 145 LOCATION NOTICE
PAGE 2 OF 2

AMP 201373

3

When recorded mail to :
RANDAL O WHITE
PHELPS DODGE EXPLORATION CORP
700 W PRINCE RD # 100
TUCSON AZ 85705



OFFICIAL RECORDS OF
PINAL COUNTY RECORDER
LAURA DEAN-LYTTLE

DATE/TIME: 05/13/04 1015
FEE: \$14.00
PAGES: 3
FEE NUMBER: 2004-035303

(The above space reserved for recording information)

CAPTION HEADING

ARIZONA NOTICE OF LOCATION (LODE CLAIM)

DO NOT DISCARD THIS PAGE. THIS COVER PAGE IS RECORDED AS PART OF YOUR DOCUMENT. THE CERTIFICATE OF RECORDATION WITH THE FEE NUMBER IN THE UPPER RIGHT CORNER IS THE PERMANENT REFERENCE NUMBER OF THIS DOCUMENT IN THE PINAL COUNTY RECORDER'S OFFICE.

ANC 361374

RECORDED
MAY 13 2004
PINAL COUNTY RECORDER

ARIZONA NOTICE OF LOCATION
(Lode Claim)

NOTICE IS HEREBY GIVEN THAT PHELPS DODGE EXPLORATION CORPORATION, whose mailing address is One North Central Avenue, Phoenix, AZ 85004, by its undersigned agent, makes this location of the TROY 146 lode mining claim, in the Unknown Mining District, Pinal County, Arizona.

The general course of the claim is from East to West, and said claim is located within _____, _____, _____, NE, quarter(s) of Section(s) 28, Township 3 South, Range 14 East, GSRB&M, Pinal County, Arizona.

This claim is 1500 feet in length and 600 feet in width.

This Notice of Location is posted on the center line of the claim.

The claim runs from the location monument on which this notice is posted 1,490 feet in a E'ly direction to the East end line and 10 feet in a W'ly direction to the West end line. The claim boundaries are marked by six monuments, one at each corner and one at the center of each end line. The location monument on which this notice is posted is situated within Section 28, Township 3 South, Range 14 East, GSRB&M, Pinal County, Arizona, and is approximately 4,500 feet North and 11,990 feet West from the SW corner of Section 25, Township 3 South, Range 14 East, GSRB&M, Pinal County, Arizona.

The undersigned claims the ground as depicted on the map which is attached to a copy of this Notice of Location filed in the office of the County Recorder, Pinal County, Florence, Arizona.

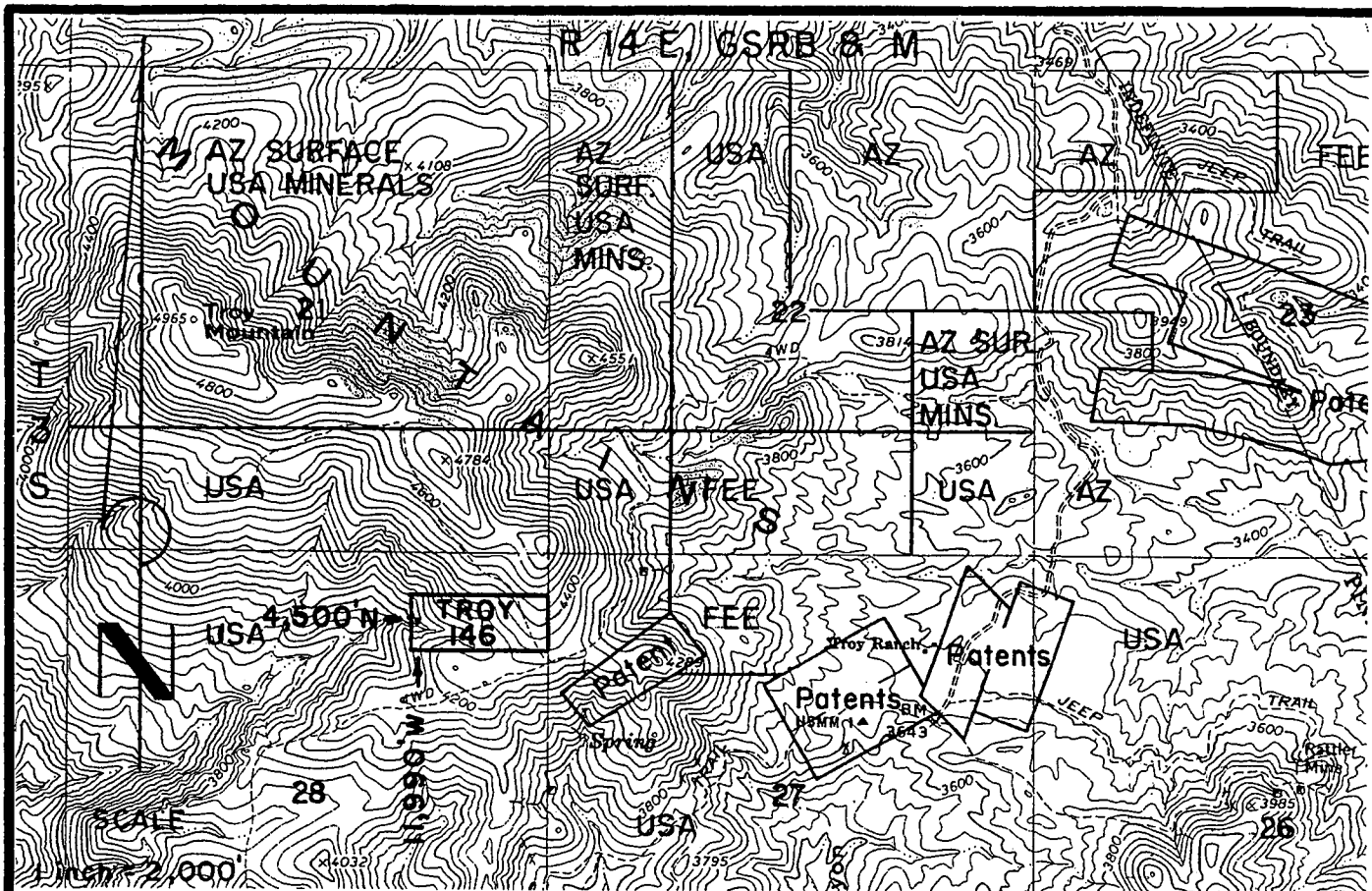
The claim has been monumented in accordance with State and Federal law. Corner and location monuments are substantial posts projecting at least four feet above the ground.

Located, dated, and posted on the ground this 26th day of FEB., 2004.

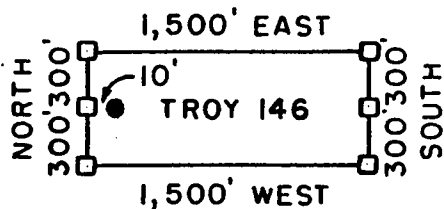
Phelps Dodge Exploration Corporation (Owner)

By Joseph B. Beckman (Agent)
Joseph B. Beckman

AMC 361374



TROY 146 LODGE CLAIM-600' X 1,500'
 PINAL COUNTY, ARIZONA
 THE LOCATION MONUMENT OF THIS TROY CLAIM IS TIED TO
 THE SW CORNER OF SECTION 25, T 3 S-R 14 E, GSRB & M.



- = CLAIM CORNER/END CENTER MONUMENT
- = LOCATION MONUMENT

ALL MONUMENTS ARE 2" X 2" X 5' WOOD POSTS.

PHELPS DODGE
 EXPLORATION CORPORATION
 ONE NORTH CENTRAL AVENUE
 PHOENIX, ARIZONA 85004

ATTACHED TO AND
 MADE A PART OF
 TROY 146 LOCATION NOTICE
 PAGE 2 OF 2

ANC 36137L

3

When recorded mail to :
RANDAL O WHITE
PHELPS DODGE EXPLORATION CORP
700 W PRINCE RD # 100
TUCSON AZ 85705



OFFICIAL RECORDS OF
PINAL COUNTY RECORDER
LAURA DEAN-LYTTLE

DATE/TIME: 05/13/04 1015
FEE: \$14.00
PAGES: 3
FEE NUMBER: 2004-035304

(The above space reserved for recording information)

CAPTION HEADING

ARIZONA NOTICE OF LOCATION (LODE CLAIM)

ANC 361375

DO NOT DISCARD THIS PAGE. THIS COVER PAGE IS RECORDED AS PART OF YOUR DOCUMENT. THE CERTIFICATE OF RECORDATION WITH THE FEE NUMBER IN THE UPPER RIGHT CORNER IS THE PERMANENT REFERENCE NUMBER OF THIS DOCUMENT IN THE PINAL COUNTY RECORDER'S OFFICE.

RECORDED
MAY 13 2004

ARIZONA NOTICE OF LOCATION
(Lode Claim)

NOTICE IS HEREBY GIVEN THAT PHELPS DODGE EXPLORATION CORPORATION, whose mailing address is One North Central Avenue, Phoenix, AZ 85004, by its undersigned agent, makes this location of the TROY 147 lode mining claim, in the Unknown Mining District, Pinal County, Arizona.

The general course of the claim is from East to West, and said claim is located within _____, _____, _____, NW & NE, quarter(s) of Section(s) 28, Township 3 South, Range 14 East, GSRB&M, Pinal County, Arizona.

This claim is 1500 feet in length and 600 feet in width.

This Notice of Location is posted on the center line of the claim.

The claim runs from the location monument on which this notice is posted 10 feet in a E'ly direction to the East end line and 1,490 feet in a W'ly direction to the West end line. The claim boundaries are marked by six monuments, one at each corner and one at the center of each end line. The location monument on which this notice is posted is situated within Section 28, Township 3 South, Range 14 East, GSRB&M, Pinal County, Arizona, and is approximately 3,900 feet North and 12,010 feet West from the SW corner of Section 25, Township 3 South, Range 14 East, GSRB&M, Pinal County, Arizona.

The undersigned claims the ground as depicted on the map which is attached to a copy of this Notice of Location filed in the office of the County Recorder, Pinal County, Florence, Arizona.

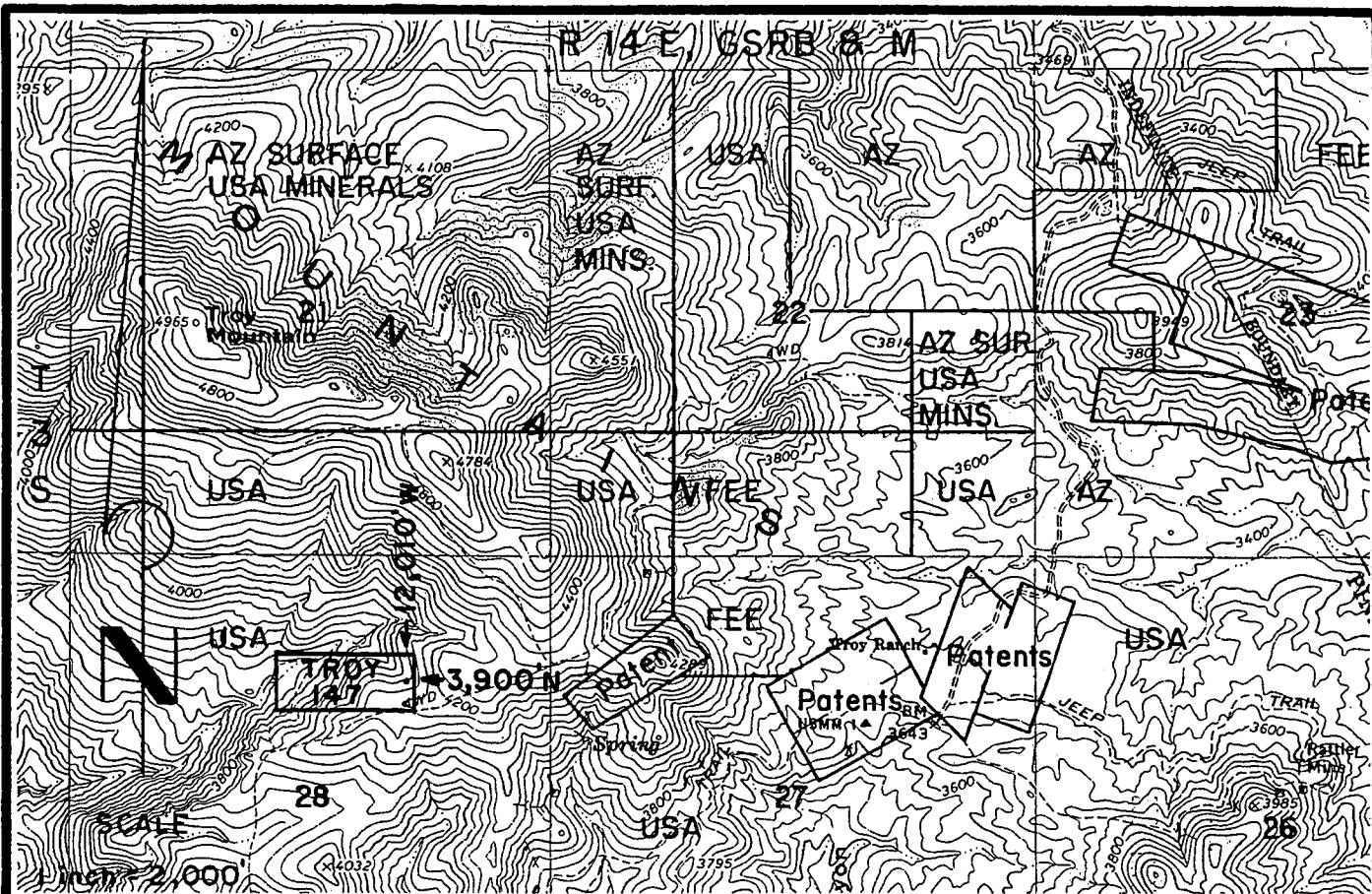
The claim has been monumented in accordance with State and Federal law. Corner and location monuments are substantial posts projecting at least four feet above the ground.

Located, dated, and posted on the ground this 26TH day of FEB., 2004.

Phelps Dodge Exploration Corporation (Owner)

By Joseph B. Beckman (Agent)
Joseph B. Beckman

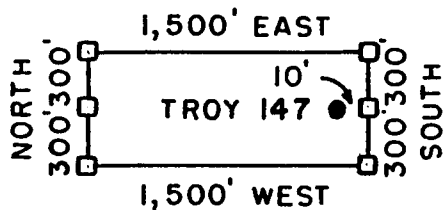
AMC 361375



TROY 147 LODGE CLAIM-600' X 1,500'

PINAL COUNTY, ARIZONA

THE LOCATION MONUMENT OF THIS TROY CLAIM IS TIED TO THE SW CORNER OF SECTION 25, T 3 S-R 14 E, GSRB & M.



- = CLAIM CORNER/END CENTER MONUMENT
- = LOCATION MONUMENT

ALL MONUMENTS ARE 2" X 2" X 5' WOOD POSTS.

PHELPS DODGE
EXPLORATION CORPORATION
ONE NORTH CENTRAL AVENUE
PHOENIX, ARIZONA 85004

ATTACHED TO AND
MADE A PART OF
TROY 147 LOCATION NOTICE
PAGE 2 OF 2

AMC 341375

3^r

When recorded mail to :
RANDAL O WHITE
PHELPS DODGE EXPLORATION CORP
700 W PRINCE RD # 100
TUCSON AZ 85705



OFFICIAL RECORDS OF
PINAL COUNTY RECORDER
LAURA DEAN-LYTLER

DATE/TIME: 05/13/04 1015
FEE: \$14.00
PAGES: 3
FEE NUMBER: 2004-035305

(The above space reserved for recording information)

CAPTION HEADING

ARIZONA NOTICE OF LOCATION (LODE CLAIM)

AMC 361376

DO NOT DISCARD THIS PAGE. THIS COVER PAGE IS RECORDED AS PART OF YOUR DOCUMENT. THE CERTIFICATE OF RECORDATION WITH THE FEE NUMBER IN THE UPPER RIGHT CORNER IS THE PERMANENT REFERENCE NUMBER OF THIS DOCUMENT IN THE PINAL COUNTY RECORDER'S OFFICE.

RECORDED
MAY 14 2004
PINAL COUNTY RECORDER

ARIZONA NOTICE OF LOCATION
(Lode Claim)

NOTICE IS HEREBY GIVEN THAT PHELPS DODGE EXPLORATION CORPORATION, whose mailing address is One North Central Avenue, Phoenix, AZ 85004, by its undersigned agent, makes this location of the TROY 148 lode mining claim, in the Unknown Mining District, Pinal County, Arizona.

The general course of the claim is from East to West, and said claim is located within _____, _____, NE, quarter(s) of Section(s) 28, Township 3 South, Range 14 East, GSRB&M, Pinal County, Arizona.

This claim is 1500 feet in length and 600 feet in width.

This Notice of Location is posted on the center line of the claim.


The claim runs from the location monument on which this notice is posted 1,490 feet in a E'ly direction to the East end line and 10 feet in a W'ly direction to the West end line. The claim boundaries are marked by six monuments, one at each corner and one at the center of each end line. The location monument on which this notice is posted is situated within Section 28, Township 3 South, Range 14 East, GSRB&M, Pinal County, Arizona, and is approximately 3,900 feet North and 11,990 feet West from the SW corner of Section 25, Township 3 South, Range 14 East, GSRB&M, Pinal County, Arizona.

The undersigned claims the ground as depicted on the map which is attached to a copy of this Notice of Location filed in the office of the County Recorder, Pinal County, Florence, Arizona.

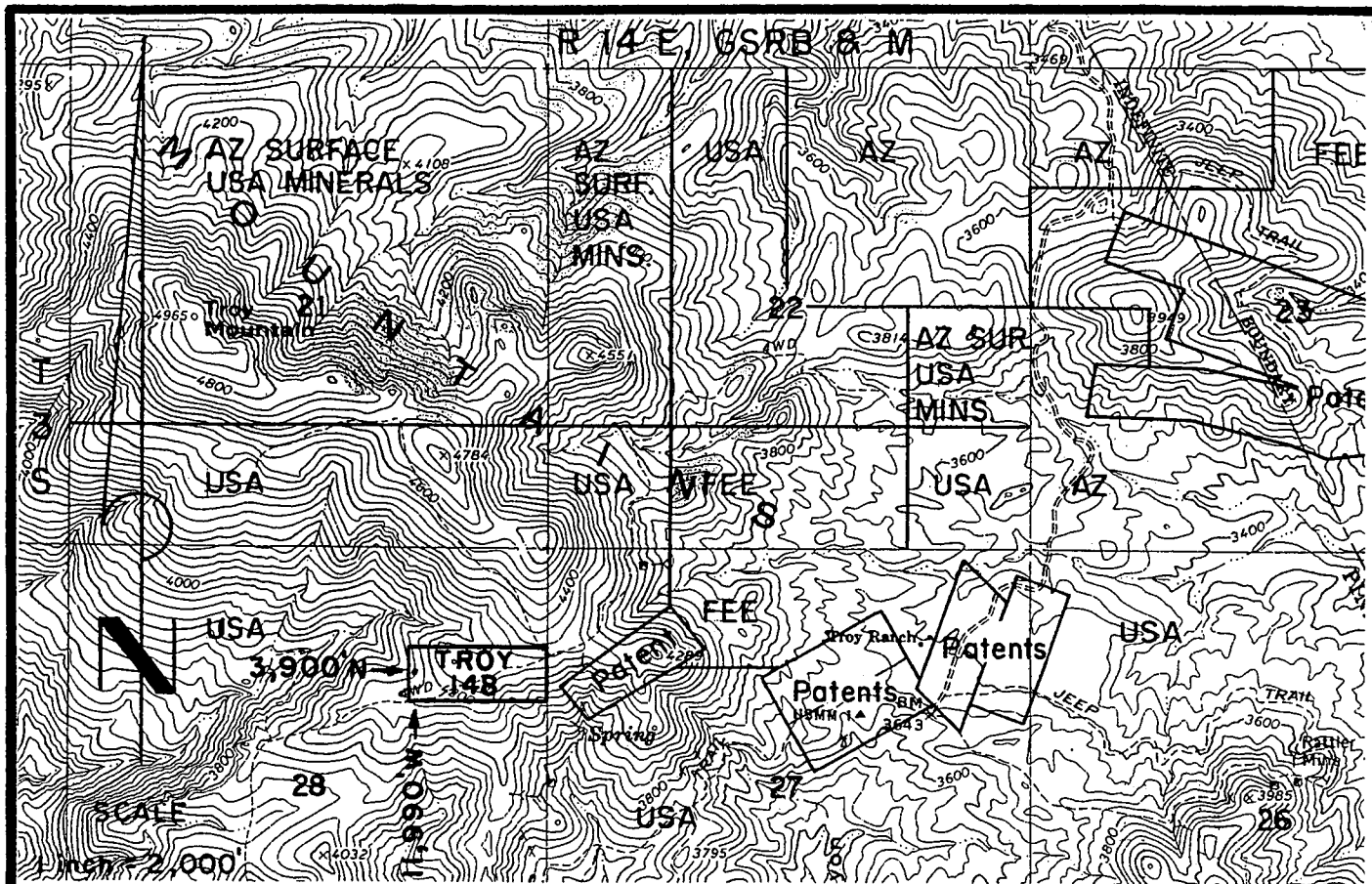
The claim has been monumented in accordance with State and Federal law. Corner and location monuments are substantial posts projecting at least four feet above the ground.

Located, dated, and posted on the ground this 26TH day of FEB., 2004.

Phelps Dodge Exploration Corporation (Owner)


Joseph B. Beckman (Agent)
Joseph B. Beckman

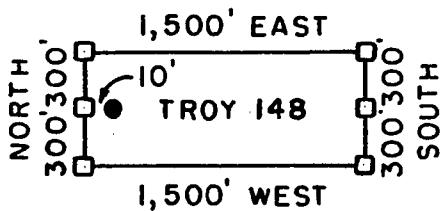
AMC 361376



TROY 148 LODGE CLAIM-600' X 1,500'

PINAL COUNTY, ARIZONA

THE LOCATION MONUMENT OF THIS TROY CLAIM IS TIED TO THE SW CORNER OF SECTION 25, T 3 S-R 14 E, GSRB & M.



□ = CLAIM CORNER/END CENTER MONUMENT

● = LOCATION MONUMENT

ALL MONUMENTS ARE 2" X 2" X 5' WOOD POSTS.

AMP 201376

PHELPS DODGE
EXPLORATION CORPORATION
ONE NORTH CENTRAL AVENUE
PHOENIX, ARIZONA 85004

ATTACHED TO AND
MADE A PART OF
TROY 148 LOCATION NOTICE
PAGE 2 OF 2

3^r

When recorded mail to :
RANDAL O WHITE
PHELPS DODGE EXPLORATION CORP
700 W PRINCE RD # 100
TUCSON AZ 85705



OFFICIAL RECORDS OF
PINAL COUNTY RECORDER
LAURA DEAN-LYTTLE

DATE/TIME: 05/13/04 1015
FEE: \$14.00
PAGES: 3
FEE NUMBER: 2004-035306

(The above space reserved for recording information)

CAPTION HEADING

ARIZONA NOTICE OF LOCATION (LODE CLAIM)

ANC 361377

DO NOT DISCARD THIS PAGE. THIS COVER PAGE IS RECORDED AS PART OF YOUR DOCUMENT. THE CERTIFICATE OF RECORDATION WITH THE FEE NUMBER IN THE UPPER RIGHT CORNER IS THE PERMANENT REFERENCE NUMBER OF THIS DOCUMENT IN THE PINAL COUNTY RECORDER'S OFFICE.

RECORDED
MAY 13 2004

ARIZONA NOTICE OF LOCATION
(Lode Claim)

NOTICE IS HEREBY GIVEN THAT PHELPS DODGE EXPLORATION CORPORATION, whose mailing address is One North Central Avenue, Phoenix, AZ 85004, by its undersigned agent, makes this location of the TROY 149 lode mining claim, in the Unknown Mining District, Pinal County, Arizona.

The general course of the claim is from East to West, and said claim is located within NW & NE quarter(s) of Section(s) 28, Township 3 South, Range 14 East, GSRB&M, Pinal County, Arizona.

This claim is 1500 feet in length and 600 feet in width.

This Notice of Location is posted on the center line of the claim.

The claim runs from the location monument on which this notice is posted 10 feet in a E'ly direction to the East end line and 1,490 feet in a W'ly direction to the West end line. The claim boundaries are marked by six monuments, one at each corner and one at the center of each end line. The location monument on which this notice is posted is situated within Section 28, Township 3 South, Range 14 East, GSRB&M, Pinal County, Arizona, and is approximately 3,300 feet North and 12,010 feet West from the SW corner of Section 25, Township 3 South, Range 14 East, GSRB&M, Pinal County, Arizona.

The undersigned claims the ground as depicted on the map which is attached to a copy of this Notice of Location filed in the office of the County Recorder, Pinal County, Florence, Arizona.

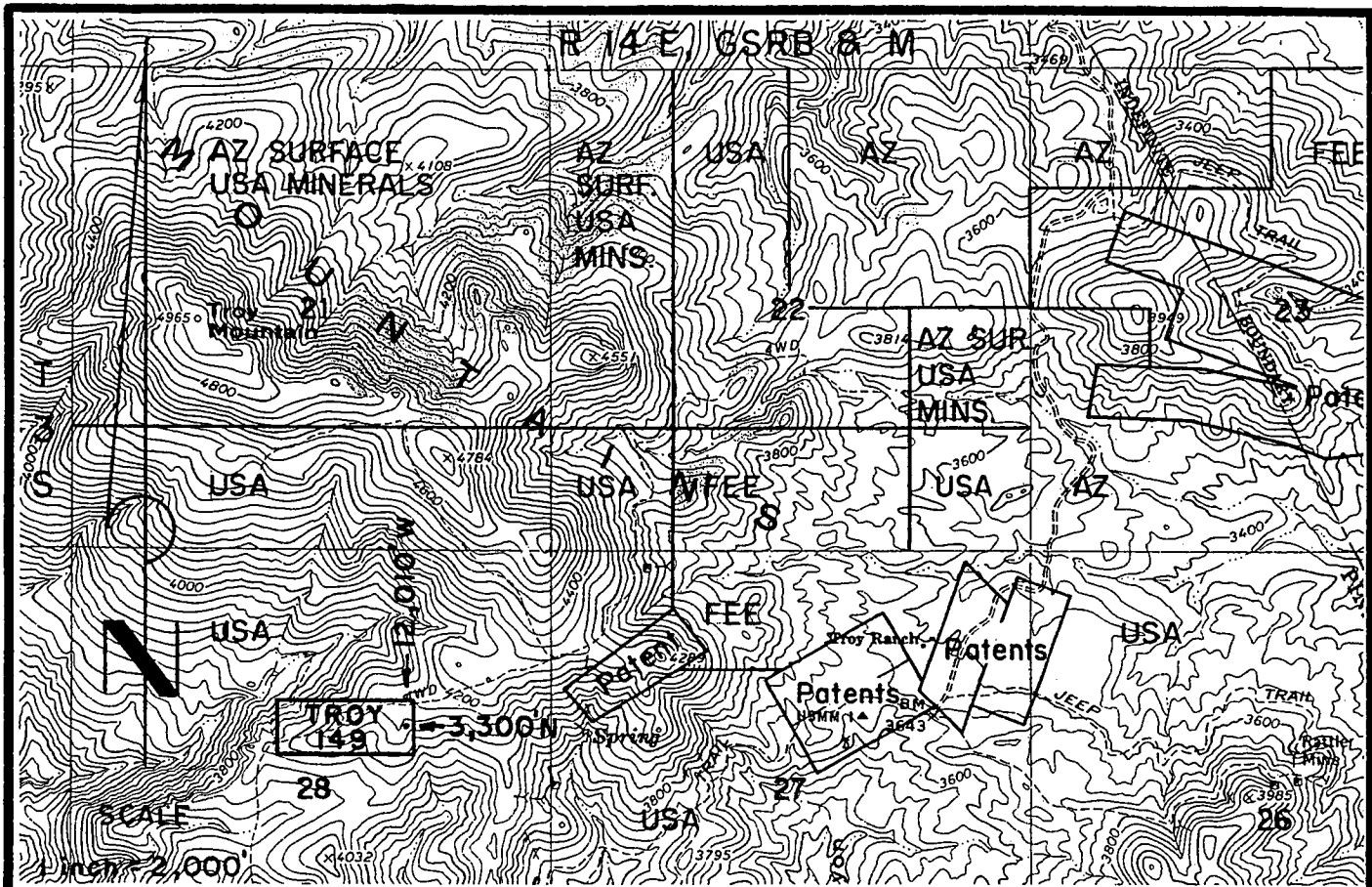
The claim has been monumented in accordance with State and Federal law. Corner and location monuments are substantial posts projecting at least four feet above the ground.

Located, dated, and posted on the ground this 26TH day of FEB., 2004.

Phelps Dodge Exploration Corporation (Owner)

By Joseph B. Beckman (Agent)
Joseph B. Beckman

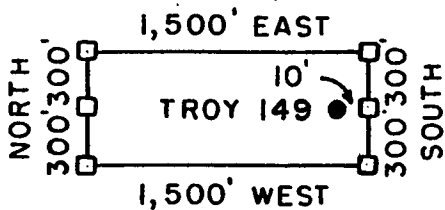
AMC 361377



TROY 149 LODE CLAIM-600' X 1,500'

PINAL COUNTY, ARIZONA

THE LOCATION MONUMENT OF THIS TROY CLAIM IS TIED TO THE SW CORNER OF SECTION 25, T 3 S-R 14 E, GSRB & M.



□ = CLAIM CORNER/END CENTER MONUMENT

● = LOCATION MONUMENT

ALL MONUMENTS ARE 2" X 2" X 5' WOOD POSTS.

PHELPS DODGE
EXPLORATION CORPORATION
ONE NORTH CENTRAL AVENUE
PHOENIX, ARIZONA 85004

ATTACHED TO AND
MADE A PART OF
TROY 149 LOCATION NOTICE
PAGE 2 OF 2

ANL 361377

3

When recorded mail to :

RANDAL O WHITE
 PHELPS DODGE EXPLORATION CORP
 700 W PRINCE RD # 100
 TUCSON AZ 85705



OFFICIAL RECORDS OF
 PINAL COUNTY RECORDER
 LAURA DEAN-LYTTLE

DATE/TIME: 05/13/04 1015
 FEE: \$14.00
 PAGES: 3
 FEE NUMBER: 2004-035307

(The above space reserved for recording information)

CAPTION HEADING

ARIZONA NOTICE OF LOCATION (LODE CLAIM)

AMC 361378

DO NOT DISCARD THIS PAGE. THIS COVER PAGE IS RECORDED AS PART OF YOUR DOCUMENT. THE CERTIFICATE OF RECORDATION WITH THE FEE NUMBER IN THE UPPER RIGHT CORNER IS THE PERMANENT REFERENCE NUMBER OF THIS DOCUMENT IN THE PINAL COUNTY RECORDER'S OFFICE.

SEARCHED
 SERIALIZED
 INDEXED
 FILED

ARIZONA NOTICE OF LOCATION
(Lode Claim)

NOTICE IS HEREBY GIVEN THAT PHELPS DODGE EXPLORATION CORPORATION, whose mailing address is One North Central Avenue, Phoenix, AZ 85004, by its undersigned agent, makes this location of the TROY 150 lode mining claim, in the Unknown Mining District, Pinal County, Arizona.

The general course of the claim is from East to West, and said claim is located within _____, _____, _____, NE, quarter(s) of Section(s) 28, Township 3 South, Range 14 East, GSRB&M, Pinal County, Arizona.

This claim is 1500 feet in length and 600 feet in width.

This Notice of Location is posted on the center line of the claim.

The claim runs from the location monument on which this notice is posted 1490 feet in a E'ly direction to the East end line and 10 feet in a W'ly direction to the West end line. The claim boundaries are marked by six monuments, one at each corner and one at the center of each end line. The location monument on which this notice is posted is situated within Section 28, Township 3 South, Range 14 East, GSRB&M, Pinal County, Arizona, and is approximately 3,300 feet North and 11,990 feet West from the SW corner of Section 25, Township 3 South, Range 14 East, GSRB&M, Pinal County, Arizona.

AMC 361378

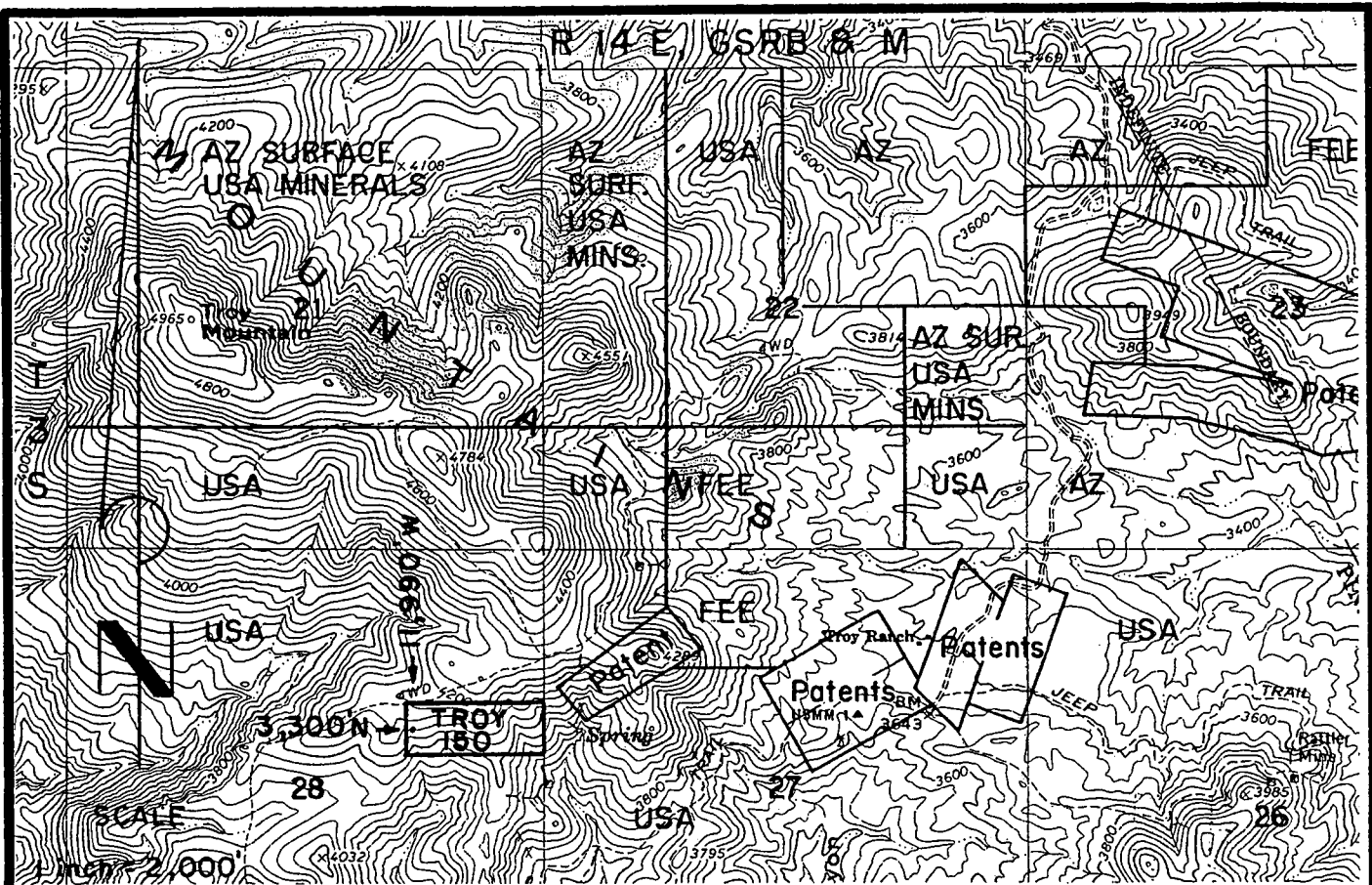
The undersigned claims the ground as depicted on the map which is attached to a copy of this Notice of Location filed in the office of the County Recorder, Pinal County, Florence, Arizona.

The claim has been monumented in accordance with State and Federal law. Corner and location monuments are substantial posts projecting at least four feet above the ground.

Located, dated, and posted on the ground this 26TH day of FEB., 2004.

Phelps Dodge Exploration Corporation (Owner)

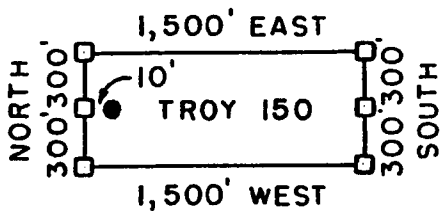
By Joseph B. Beckman (Agent)
Joseph B. Beckman



TROY 150 LODGE CLAIM-600' X 1,500'

PINAL COUNTY, ARIZONA

THE LOCATION MONUMENT OF THIS TROY CLAIM IS TIED TO THE SW CORNER OF SECTION 25, T 3 S-R 14 E, GSRB & M.



□ = CLAIM CORNER/END CENTER MONUMENT

● = LOCATION MONUMENT

ALL MONUMENTS ARE 2" X 2" X 5' WOOD POSTS.

PHELPS DODGE
EXPLORATION CORPORATION
ONE NORTH CENTRAL AVENUE
PHOENIX, ARIZONA 85004

ATTACHED TO AND
MADE A PART OF
TROY 150 LOCATION NOTICE
PAGE 2 OF 2

AMC 361378

3

When recorded mail to :
RANDAL O WHITE
PHELPS DODGE EXPLORATION CORP
700 W PRINCE RD # 100
TUCSON AZ 85705



OFFICIAL RECORDS OF
PINAL COUNTY RECORDER
LAURA DEAN-LYTLER

DATE/TIME: 05/13/04 1015
FEE: \$14.00
PAGES: 3
FEE NUMBER: 2004-035308

(The above space reserved for recording information)

CAPTION HEADING

ARIZONA NOTICE OF LOCATION (LODE CLAIM)

ANC 361379

DO NOT DISCARD THIS PAGE. THIS COVER PAGE IS RECORDED AS PART OF YOUR DOCUMENT. THE CERTIFICATE OF RECORDATION WITH THE FEE NUMBER IN THE UPPER RIGHT CORNER IS THE PERMANENT REFERENCE NUMBER OF THIS DOCUMENT IN THE PINAL COUNTY RECORDER'S OFFICE.

RECORDED
MAY 13 2004

ARIZONA NOTICE OF LOCATION
(Lode Claim)

NOTICE IS HEREBY GIVEN THAT PHELPS DODGE EXPLORATION CORPORATION, whose mailing address is One North Central Avenue, Phoenix, AZ 85004, by its undersigned agent, makes this location of the TROY 151 lode mining claim, in the Unknown Mining District, Pinal County, Arizona.

The general course of the claim is from East to West, and said claim is located within _____, _____, _____, NE & SE, quarter(s) of Section(s) 28, Township 3 South, Range 14 East, GSRB&M, Pinal County, Arizona.

This claim is 1500 feet in length and 300 feet in width.

This Notice of Location is posted on the center line of the claim.

The claim runs from the location monument on which this notice is posted 10 feet in a E'ly direction to the East end line and 1,490 feet in a W'ly direction to the West end line. The claim boundaries are marked by six monuments, one at each corner and one at the center of each end line. The location monument on which this notice is posted is situated within Section 28, Township 3 South, Range 14 East, GSRB&M, Pinal County, Arizona, and is approximately 2,850 feet North and 12,010 feet West from the SW corner of Section 25, Township 3 South, Range 14 East, GSRB&M, Pinal County, Arizona.

The undersigned claims the ground as depicted on the map which is attached to a copy of this Notice of Location filed in the office of the County Recorder, Pinal County, Florence, Arizona.

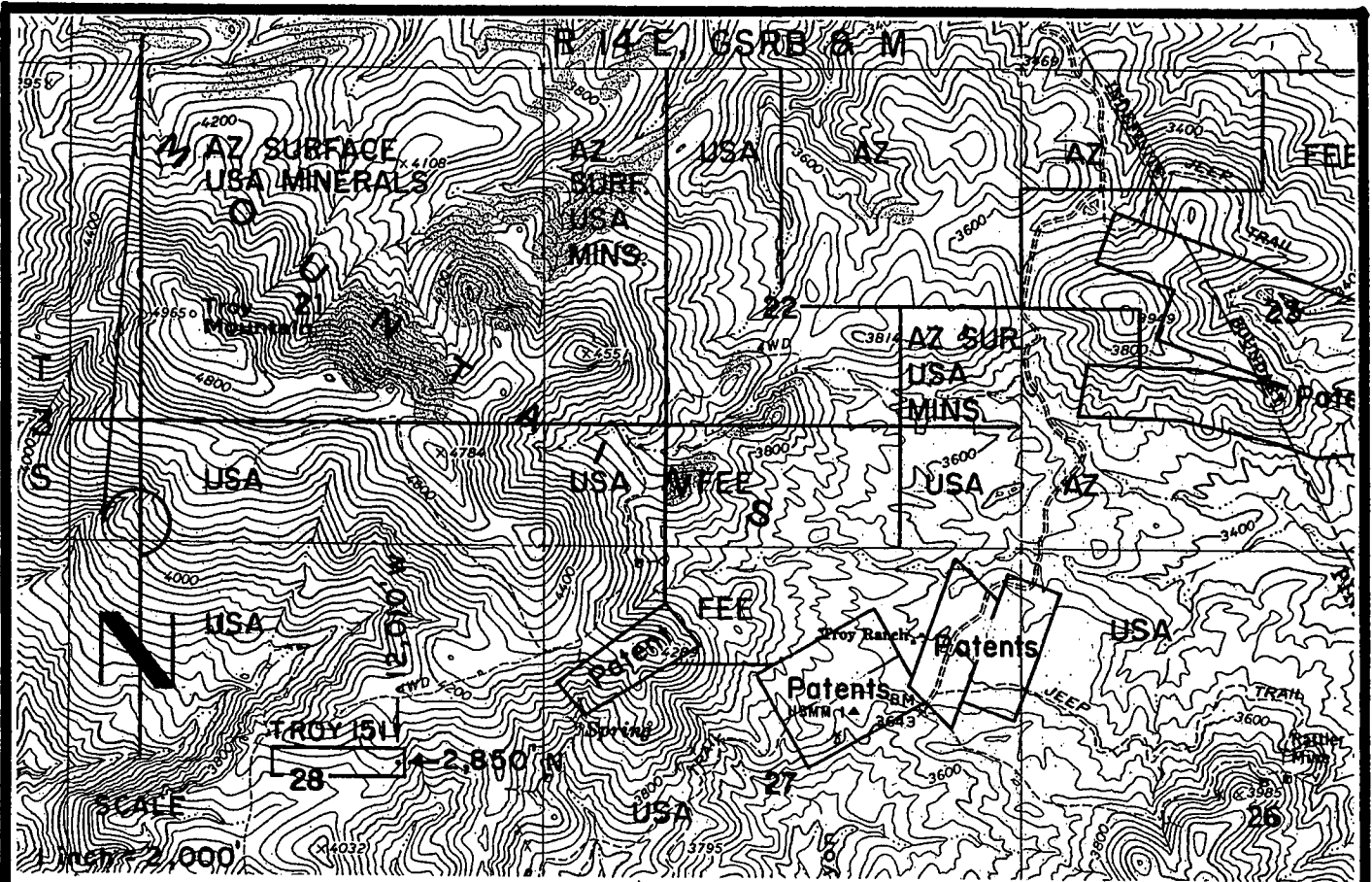
The claim has been monumented in accordance with State and Federal law. Corner and location monuments are substantial posts projecting at least four feet above the ground.

Located, dated, and posted on the ground this 26TH day of FEB., 2004.

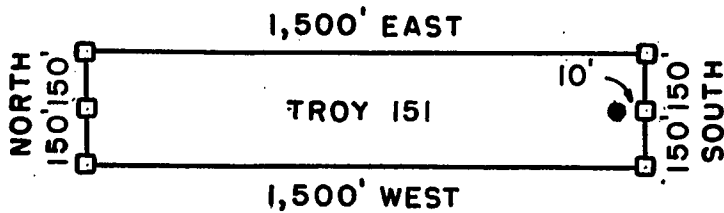
Phelps Dodge Exploration Corporation (Owner)

By Joseph B. Beckman (Agent)
Joseph B. Beckman

AMC 361379



TROY 151 LODGE CLAIM - 300' X 1,500'
 PINAL COUNTY, ARIZONA
 THE LOCATION MONUMENT OF THIS TROY CLAIM IS TIED TO
 THE SW CORNER OF SECTION 25, T 3 S - R 14 E, GSRB & M.



- = CLAIM CORNER /
- END CENTER MONUMENT
- = LOCATION MONUMENT
- ALL MONUMENTS ARE
- 2" X 2" X 5' WOOD POSTS.

PHELPS DODGE
 EXPLORATION CORPORATION
 ONE NORTH CENTRAL AVENUE
 PHOENIX, ARIZONA 85004

ATTACHED TO AND
 MADE A PART OF
 TROY 151 LOCATION NOTICE
 PAGE 2 OF 2

ANL 361379

3

When recorded mail to :
RANDAL O WHITE
PHELPS DODGE EXPLORATION CORP
700 W PRINCE RD # 100
TUCSON AZ 85705



OFFICIAL RECORDS OF
PINAL COUNTY RECORDER
LAURA DEAN-LYTTLE

DATE/TIME: 05/13/04 1015
FEE: \$14.00
PAGES: 3
FEE NUMBER: 2004-035309

(The above space reserved for recording information)

CAPTION HEADING

ARIZONA NOTICE OF LOCATION (LODE CLAIM)

AMC 361380

DO NOT DISCARD THIS PAGE. THIS COVER PAGE IS RECORDED AS PART OF YOUR DOCUMENT. THE CERTIFICATE OF RECORDATION WITH THE FEE NUMBER IN THE UPPER RIGHT CORNER IS THE PERMANENT REFERENCE NUMBER OF THIS DOCUMENT IN THE PINAL COUNTY RECORDER'S OFFICE.

RECEIVED
MAY 13 2004
PINAL COUNTY RECORDER

ARIZONA NOTICE OF LOCATION
(Lode Claim)

NOTICE IS HEREBY GIVEN THAT PHELPS DODGE EXPLORATION CORPORATION, whose mailing address is One North Central Avenue, Phoenix, AZ 85004, by its undersigned agent, makes this location of the TROY 152 lode mining claim, in the Unknown Mining District, Pinal County, Arizona.

The general course of the claim is from East to West, and said claim is located within _____, _____, _____, NE, quarter(s) of Section(s) 28, Township 3 South, Range 14 East, GSRB&M, Pinal County, Arizona.

This claim is 1500 feet in length and 300 feet in width.

This Notice of Location is posted on the center line of the claim.

The claim runs from the location monument on which this notice is posted 1,490 feet in a E'ly direction to the East end line and 10 feet in a W'ly direction to the West end line. The claim boundaries are marked by six monuments, one at each corner and one at the center of each end line. The location monument on which this notice is posted is situated within Section 28, Township 3 South, Range 14 East, GSRB&M, Pinal County, Arizona, and is approximately 2,850 feet North and 11,990 feet West from the SW corner of Section 25, Township 3 South, Range 14 East, GSRB&M, Pinal County, Arizona.

The undersigned claims the ground as depicted on the map which is attached to a copy of this Notice of Location filed in the office of the County Recorder, Pinal County, Florence, Arizona.

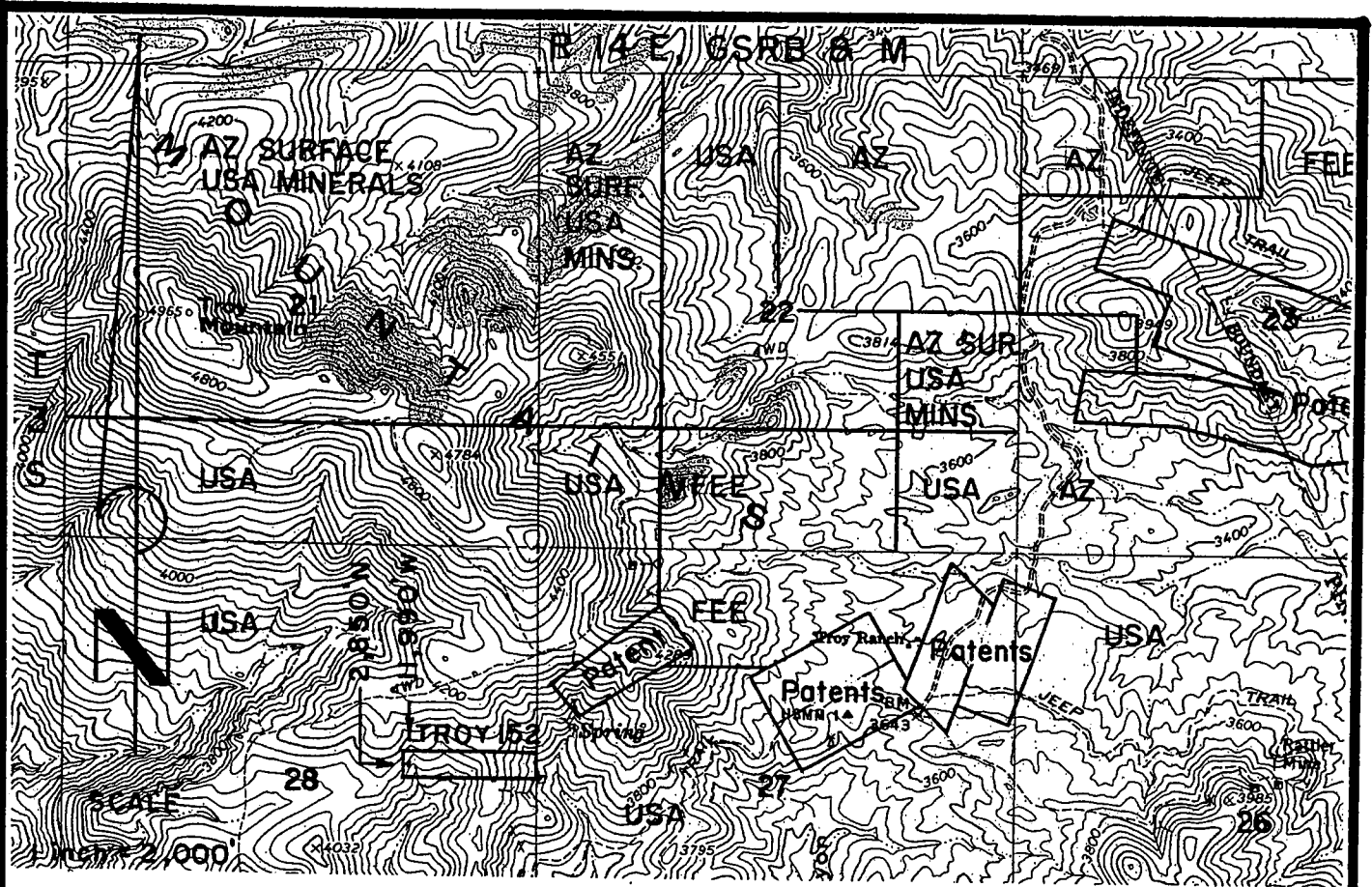
The claim has been monumented in accordance with State and Federal law. Corner and location monuments are substantial posts projecting at least four feet above the ground.

Located, dated, and posted on the ground this 26th day of FEB., 2004.

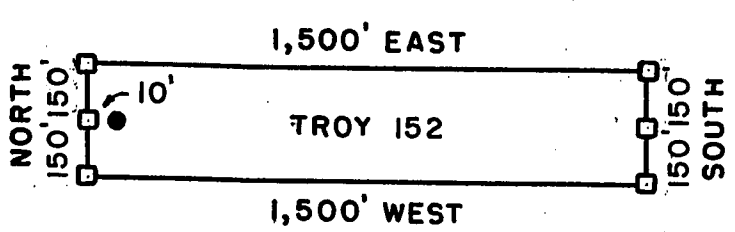
Phelps Dodge Exploration Corporation (Owner)

By Joseph B. Beckman (Agent)
Joseph B. Beckman

ANG 361380



TROY 152 LODGE CLAIM - 300' X 1,500'
 PINAL COUNTY, ARIZONA
 THE LOCATION MONUMENT OF THIS TROY CLAIM IS TIED TO
 THE SW CORNER OF SECTION 25, T 3 S - R 14 E, GSRB & M.



- = CLAIM CORNER /
- = END CENTER MONUMENT
- = LOCATION MONUMENT
- ALL MONUMENTS ARE
2" x 2" x 5' WOOD POSTS.

PHELPS DODGE
 EXPLORATION CORPORATION
 ONE NORTH CENTRAL AVENUE
 PHOENIX, ARIZONA 85004

ATTACHED TO AND
 MADE A PART OF
 TROY 152 LOCATION NOTICE
 PAGE 2 OF 2

AMC 361380

RUN TIME: 10:28 AM

UNITED STATES DEPARTMENT OF INTERIOR
BUREAU OF LAND MANAGEMENT
GEOGRAPHIC REPORT WITH LAND
Sorted by Serial Number

RUN DATE: 06/03/2004
Page 1 of 1

Adm State: AZ

Serial Number: AZA 028350FD
Total Case Acres: 8,195.070

<u>Casetype</u>	<u>Case Disp</u>	14	0030S	0140E	<u>Sect</u>	<u>Sur Typ</u>	<u>Sur Num</u>	<u>Suff</u>	<u>Subdivision</u>	<u>Act Pend</u>
220100	CLOSED				034	ALIQ			S2SW;	

Serial Number: AZA 029473
Total Case Acres: 1.000

<u>Casetype</u>	<u>Case Disp</u>	14	0030S	0140E	<u>Sect</u>	<u>Sur Typ</u>	<u>Sur Num</u>	<u>Suff</u>	<u>Subdivision</u>	<u>Act Pend</u>
837000	CLOSED				021	ALIQ			S2S2;	
					022				E2W2;	
					026				E2,NENW,S2;	
					034				ALL;	

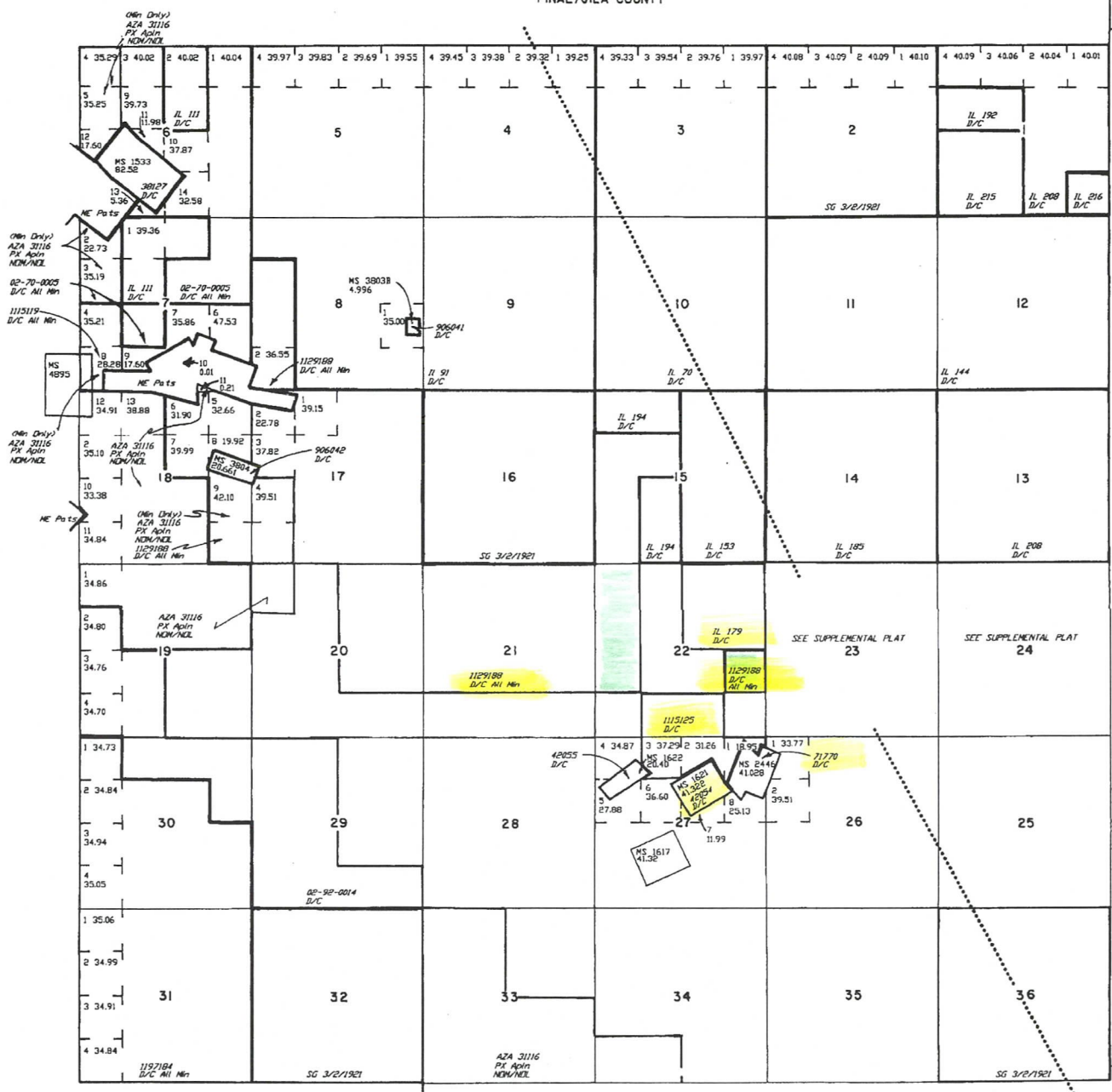
Serial Number: AZA 031116FD
Total Case Acres: 8,195.070

<u>Casetype</u>	<u>Case Disp</u>	14	0030S	0140E	<u>Sect</u>	<u>Sur Typ</u>	<u>Sur Num</u>	<u>Suff</u>	<u>Subdivision</u>	<u>Act Pend</u>
220100	PENDING				034	ALIQ			S2SW;	

TOWNSHIP 3 SOUTH RANGE 14 EAST OF THE GILA AND SALT RIVER MERIDIAN, ARIZONA

PINAL/GILA COUNTY

STATUS OF PUBLIC DOMAIN
LAND AND MINERAL TITLES

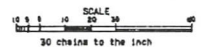


INDEX TO SEGREGATED TRACTS				
REBURY	ORIGINAL SURVEY			
	TRACT NO	T	R	SUBDIVISION

FOR ORDERS EFFECTING DISPOSAL OR USE OF
UNIDENTIFIED LANDS WITHIN THIS TOWNSHIP FOR CLASSIFICATION,
MINERALS, WATER AND/OR OTHER PUBLIC PURPOSES,
REFER TO INDEX OF MISCELLANEOUS DOCUMENTS.

MISC 655 NW
656 SE
DIST NO 2

CURRENT TO	BY
12/8/1997	RE
11/18/1999	JB



WARNING STATEMENT
This plat is the Bureau's Record of Title, and should be used
only as a general display of the Township survey data. How-
ever, it does not reflect title changes which may have been
affected by lateral movements of rivers or other bodies of
water. Refer to the cadastral surveys for official survey
information.



Input Parameters for Geographic Report with Land

System Id = CR

Admin State = AZ

Geo State =

Casetype begins with

Case Disp Txt = AUTHORIZED, CANCELLED, CLOSED, EXPIRED, No Match, PENDING, REJECTED, RELINQUISHED, VOID, WITHDRAWN

Mer Twp Rng = 14 0030S 0140E

Mtrs =

Commodity =

Pending Org =

Section = 021, 022, 023, 026, 027, 028, 034, 035

Total Rows Returned: 6